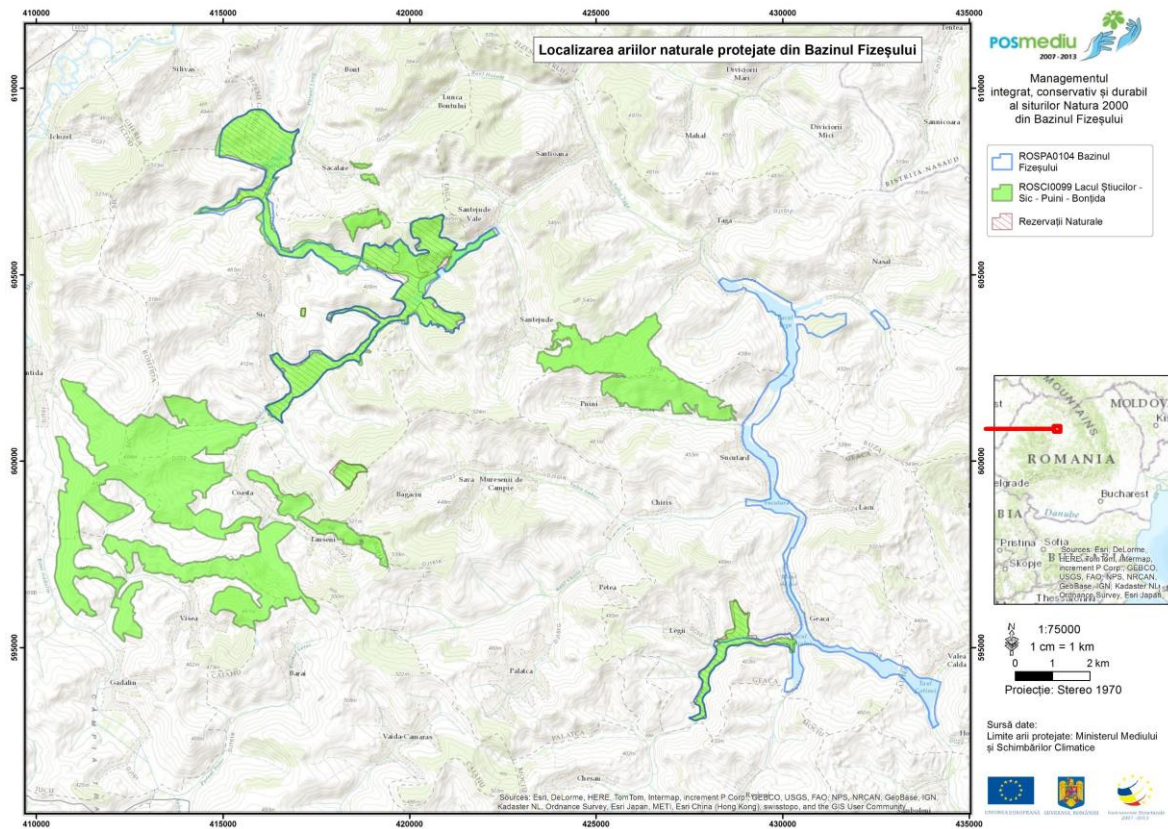
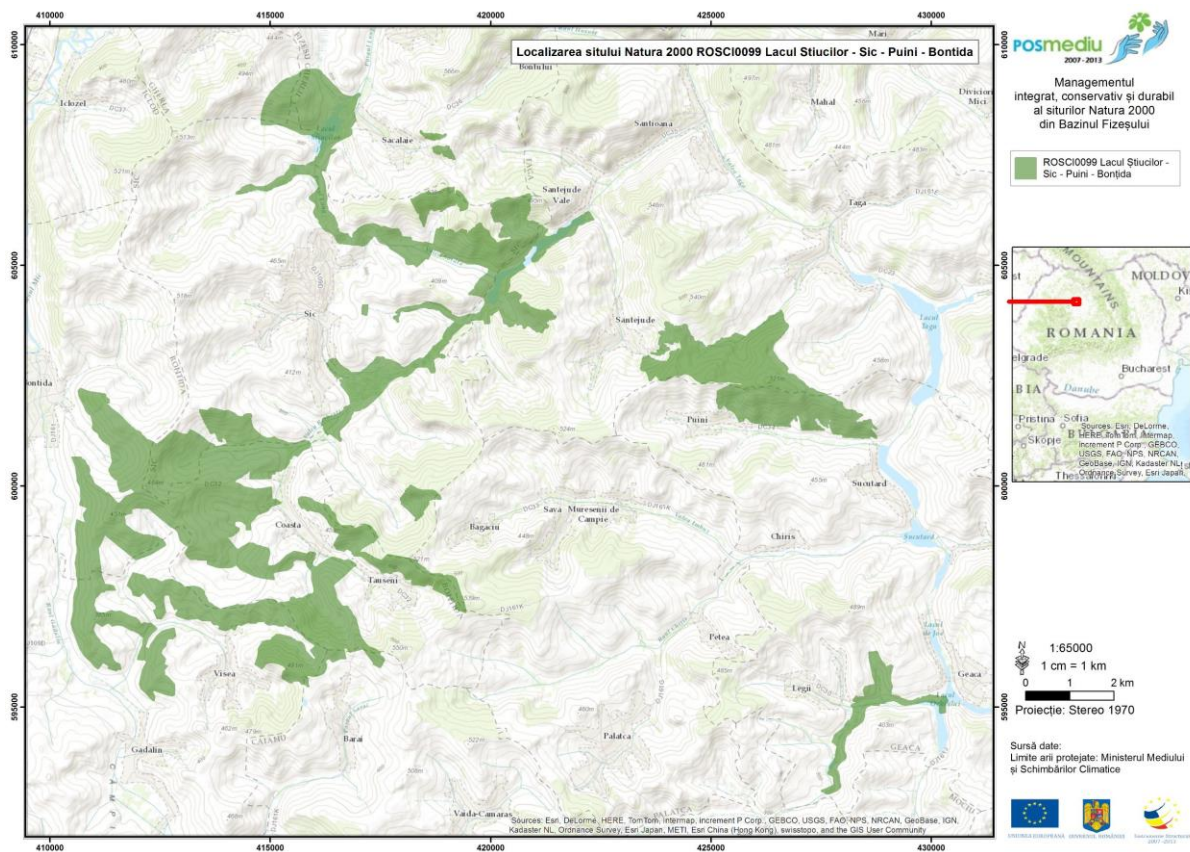


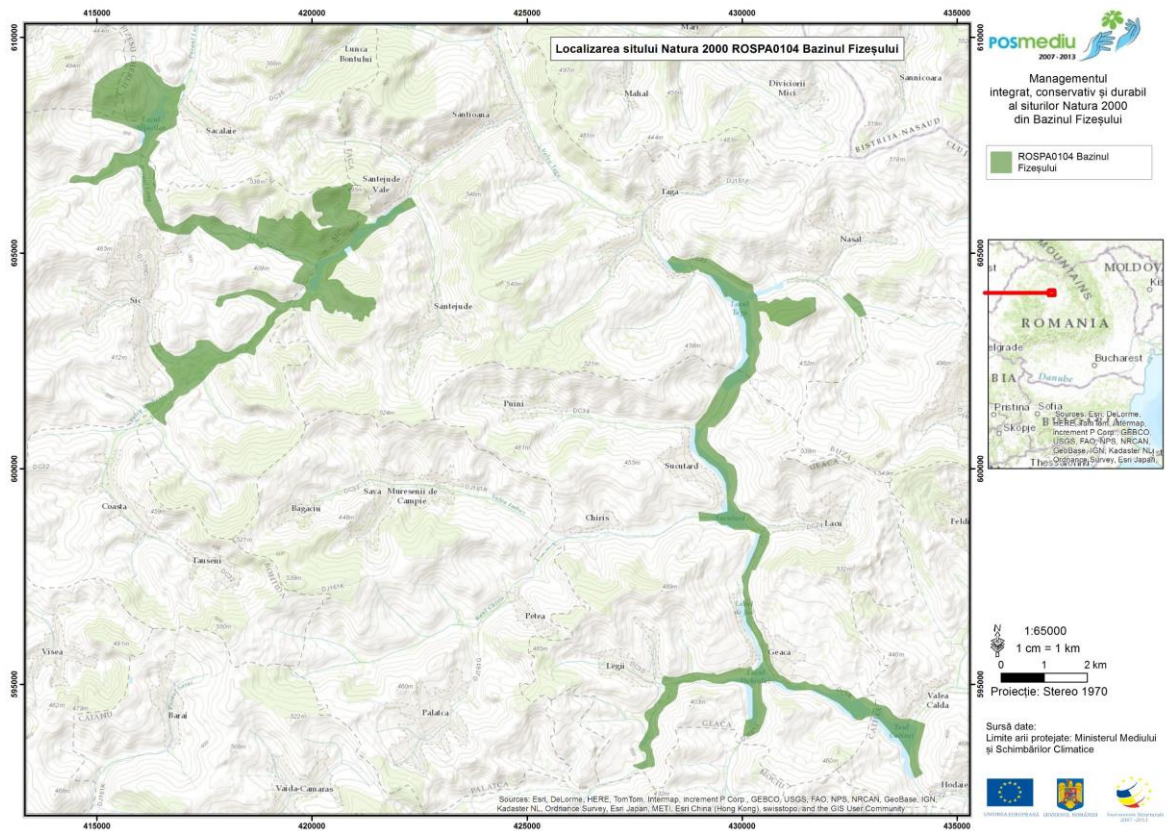
Harta 1



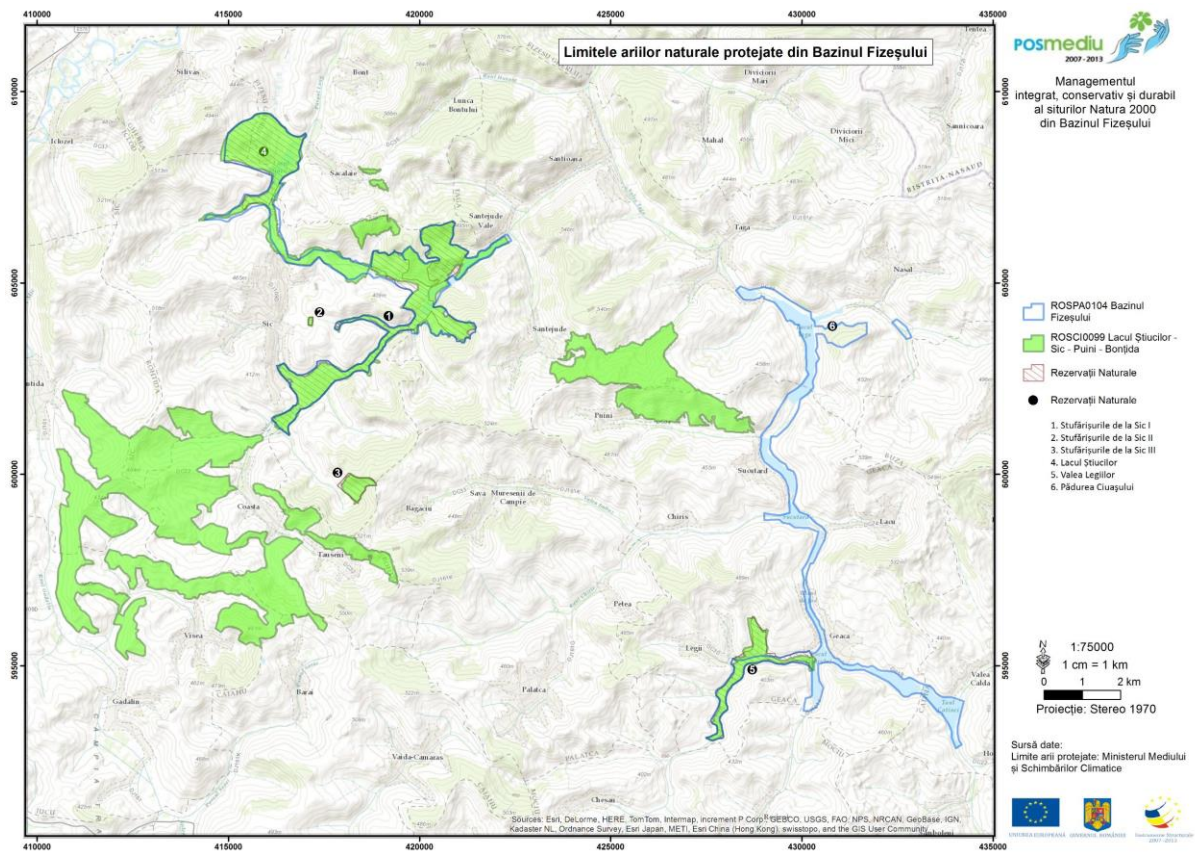
Harta 2



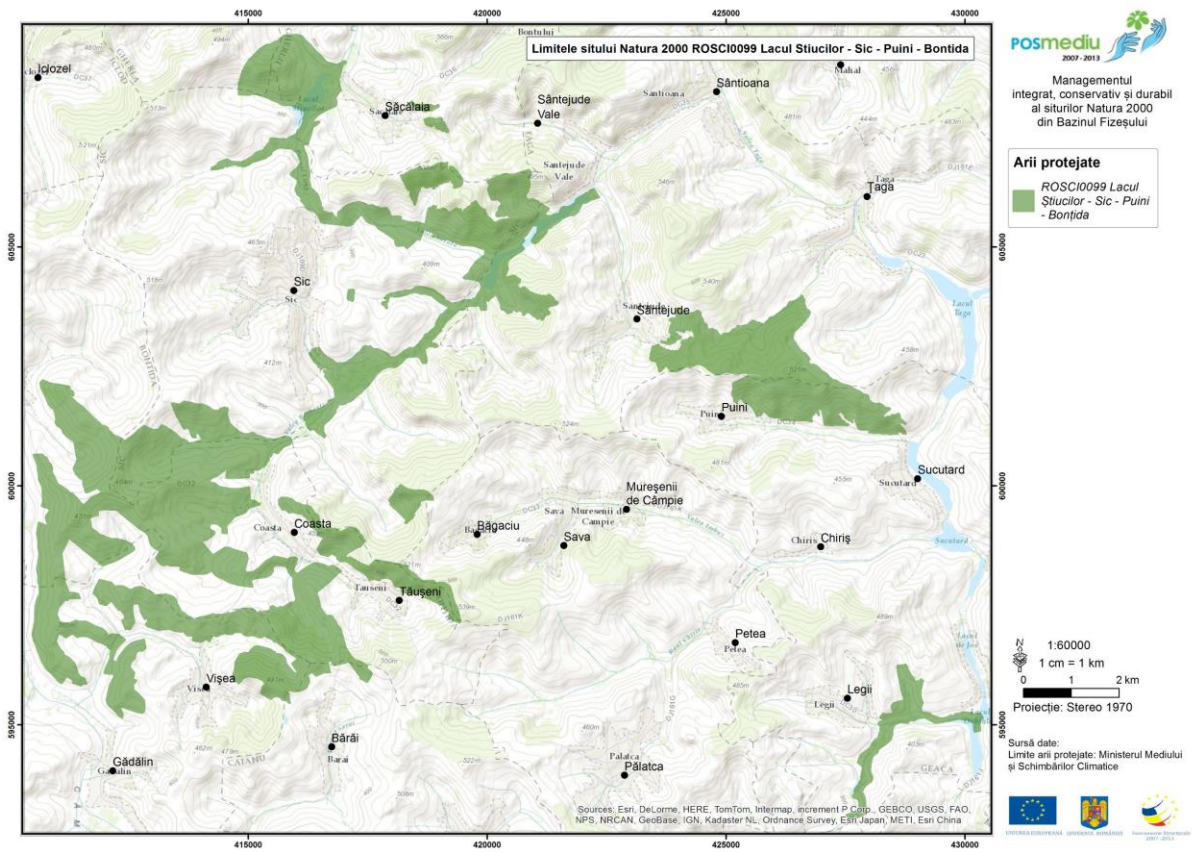
Harta 3



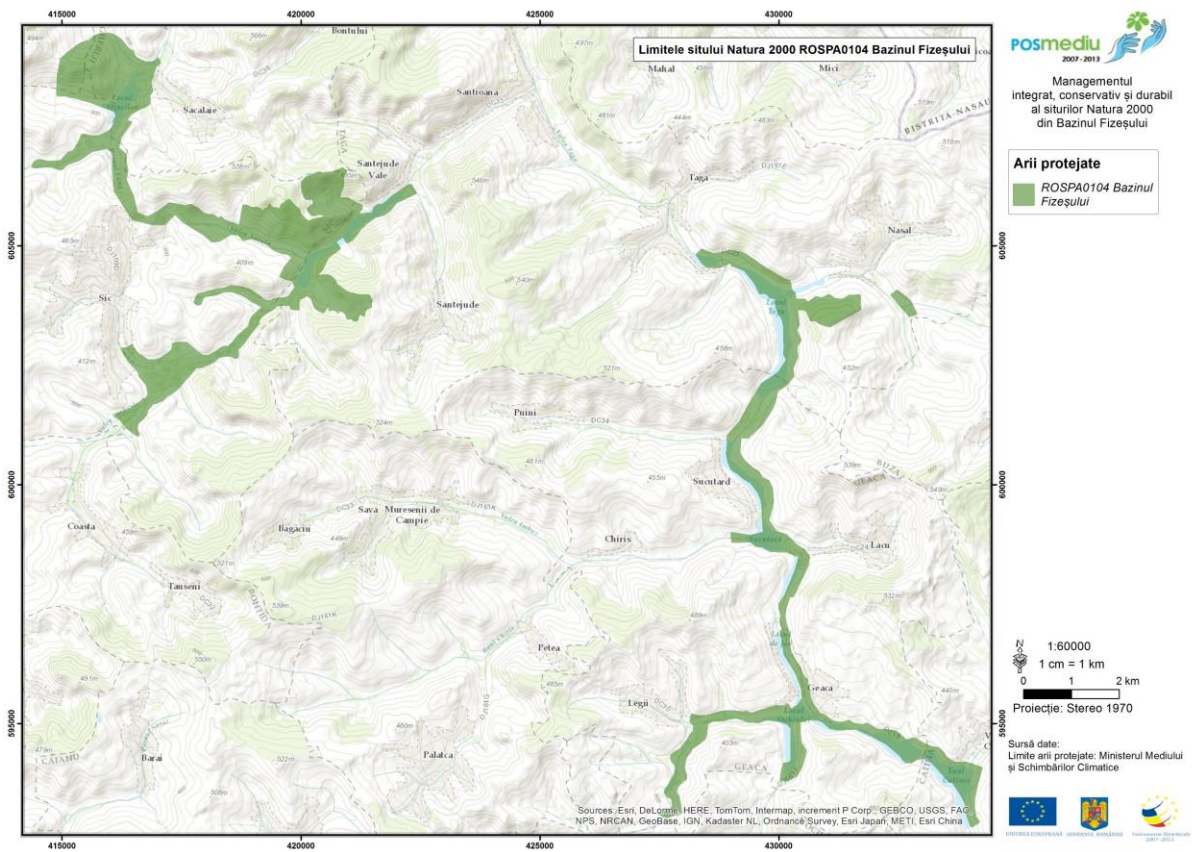
Harta 4



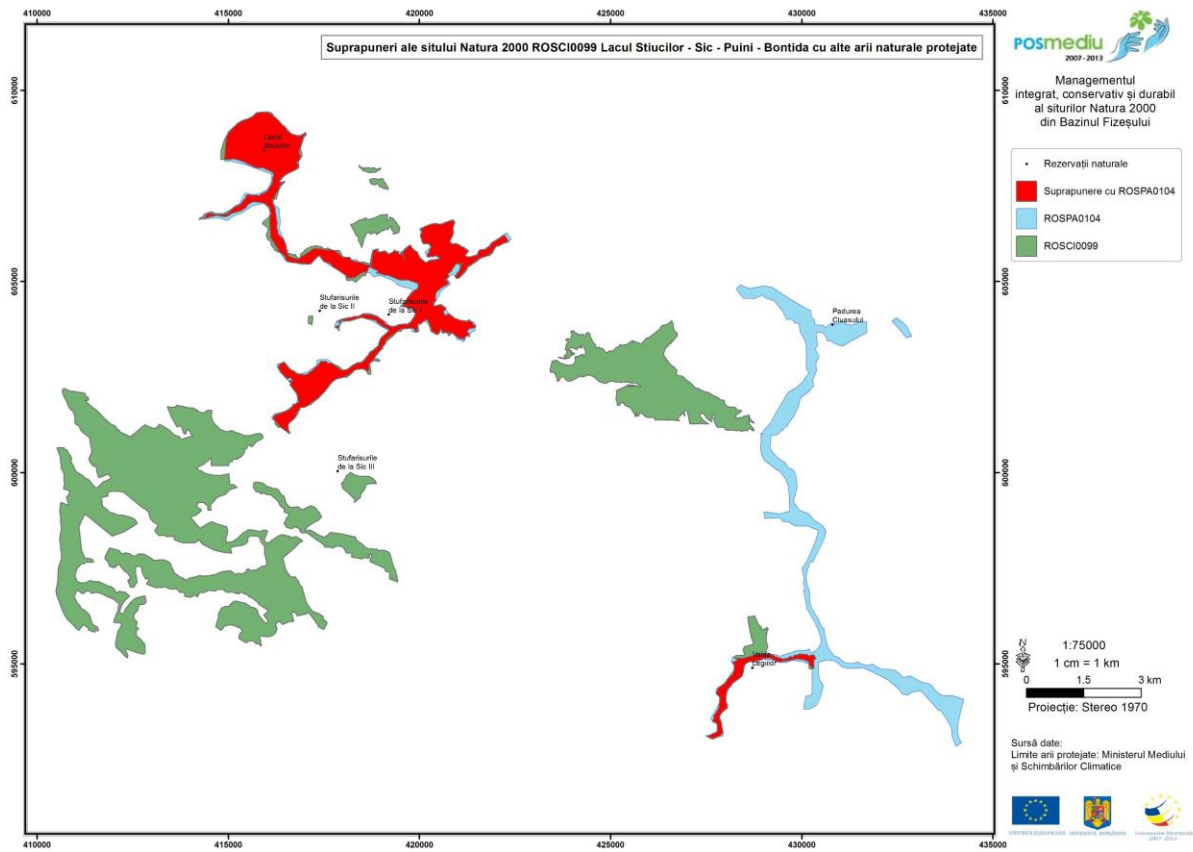
Harta 5



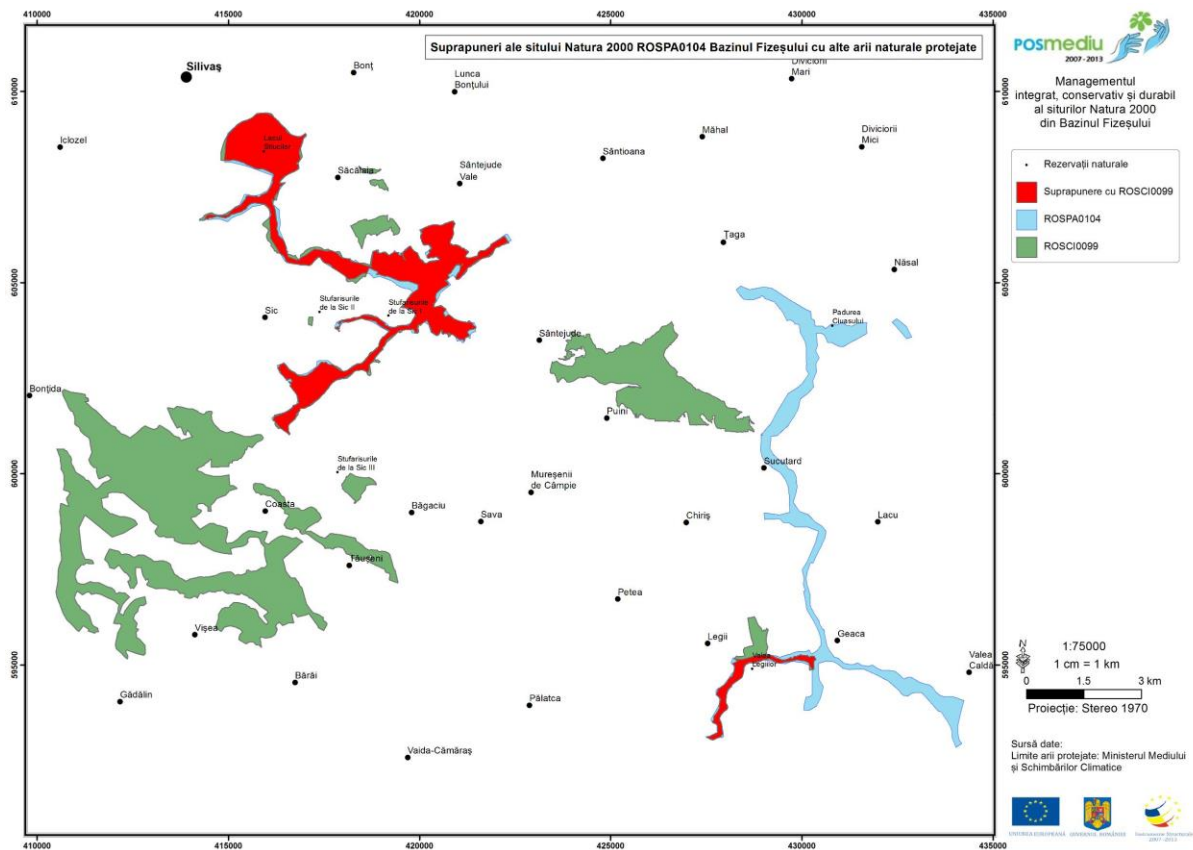
Harta 6



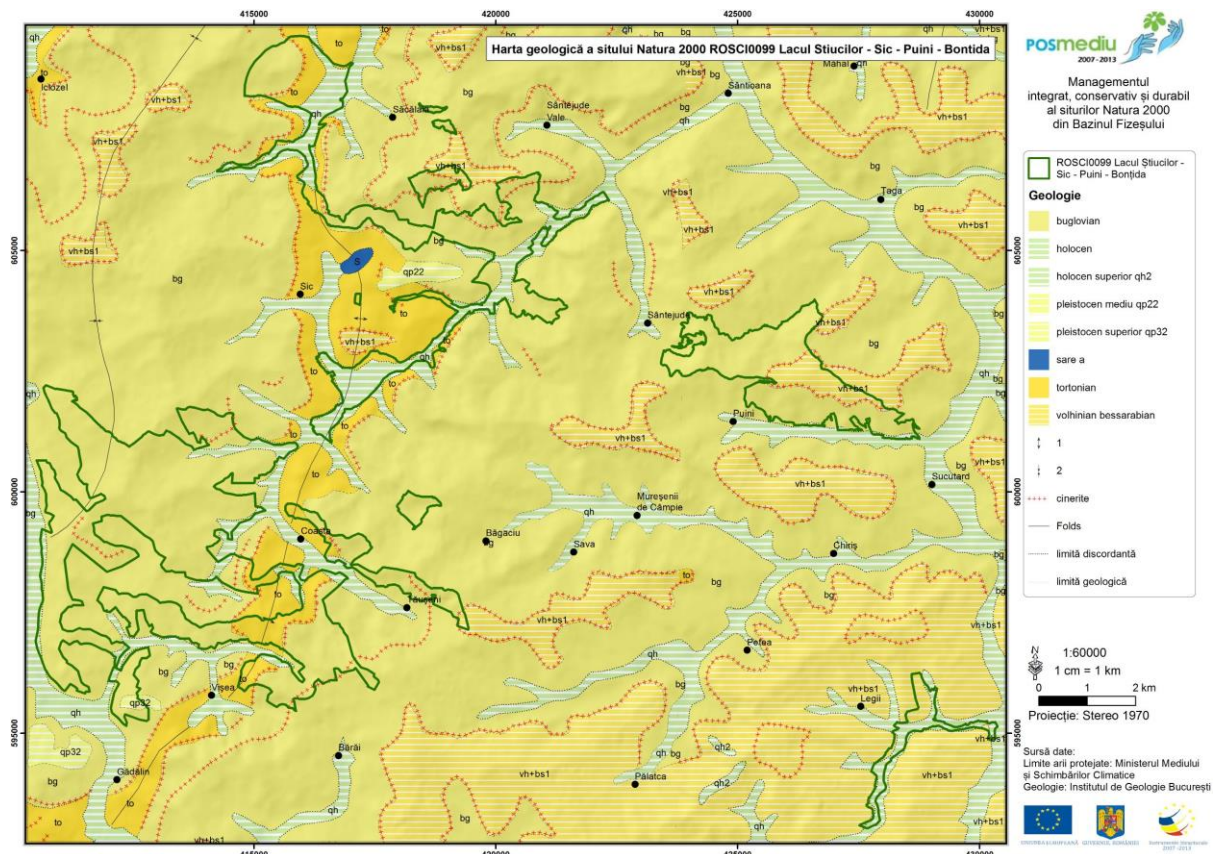
Harta 7



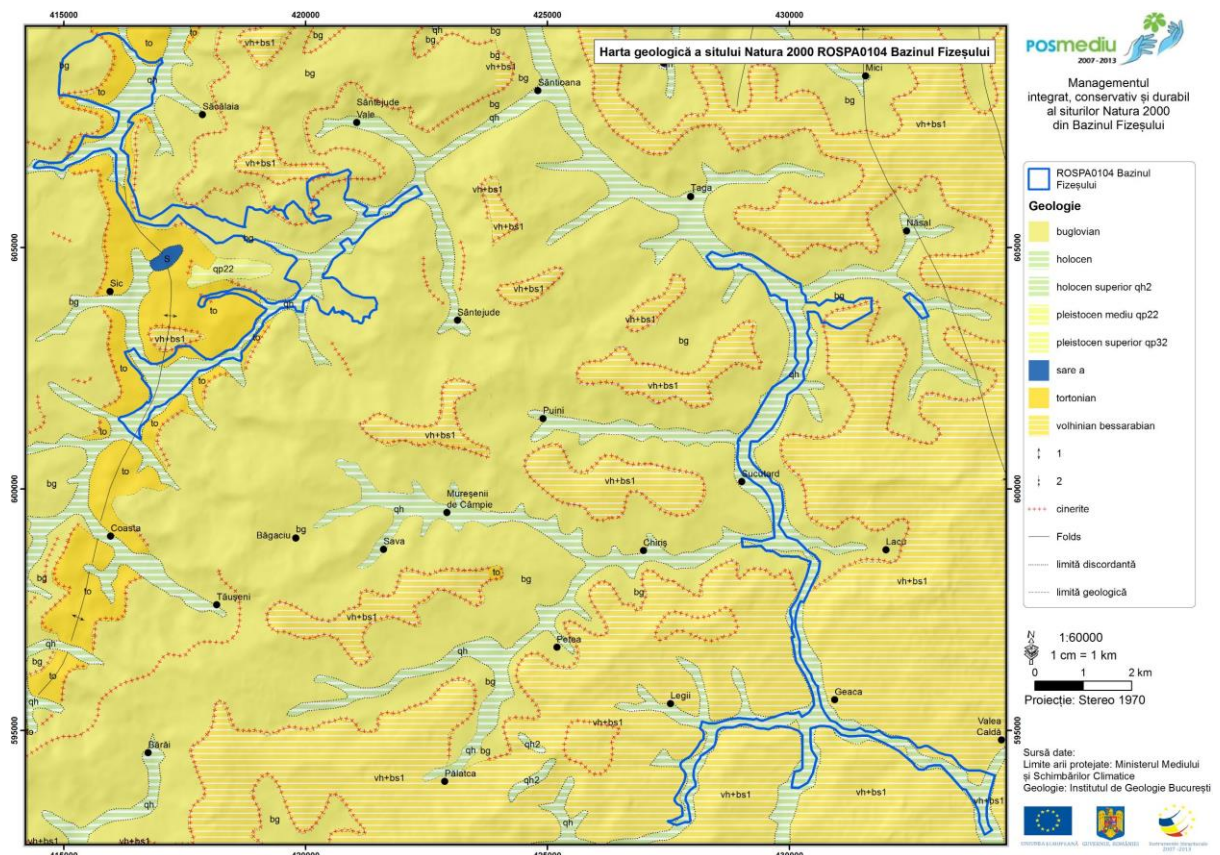
Harta 8



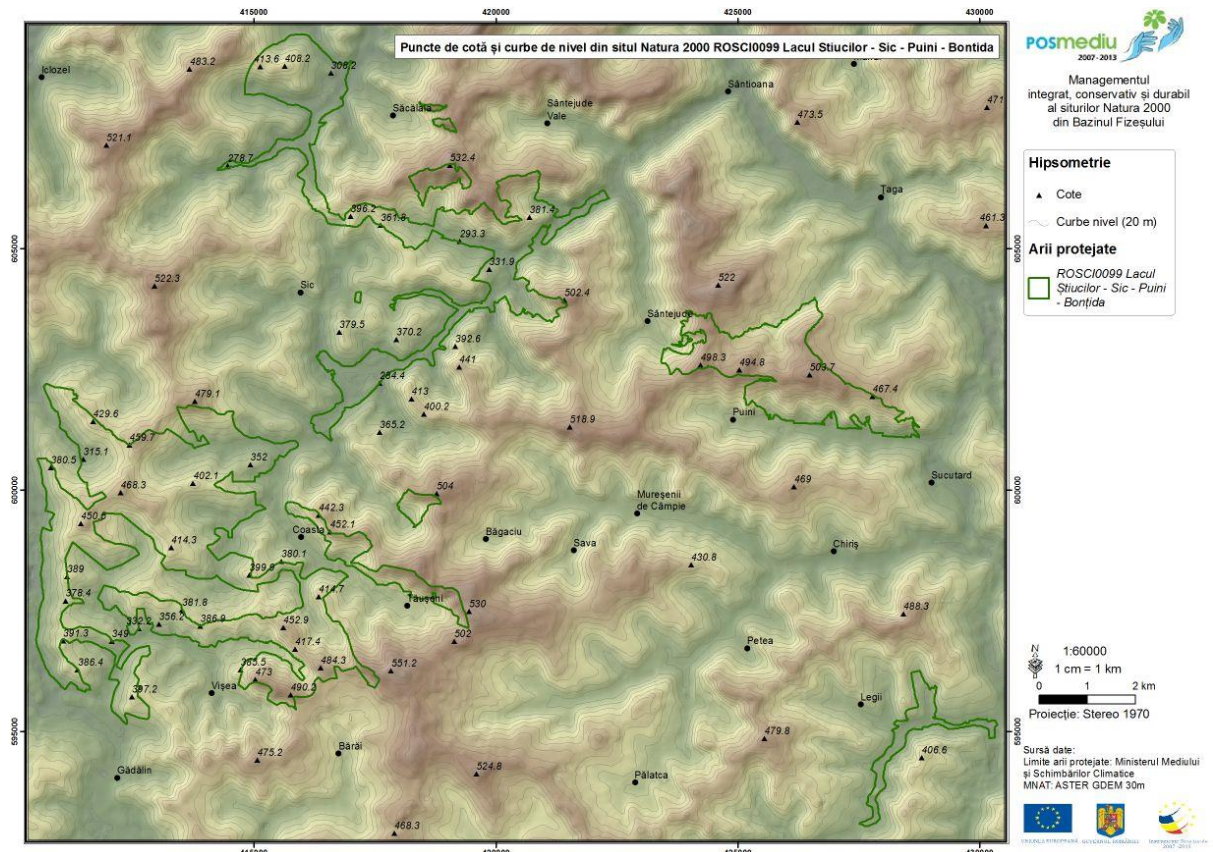
Harta 9



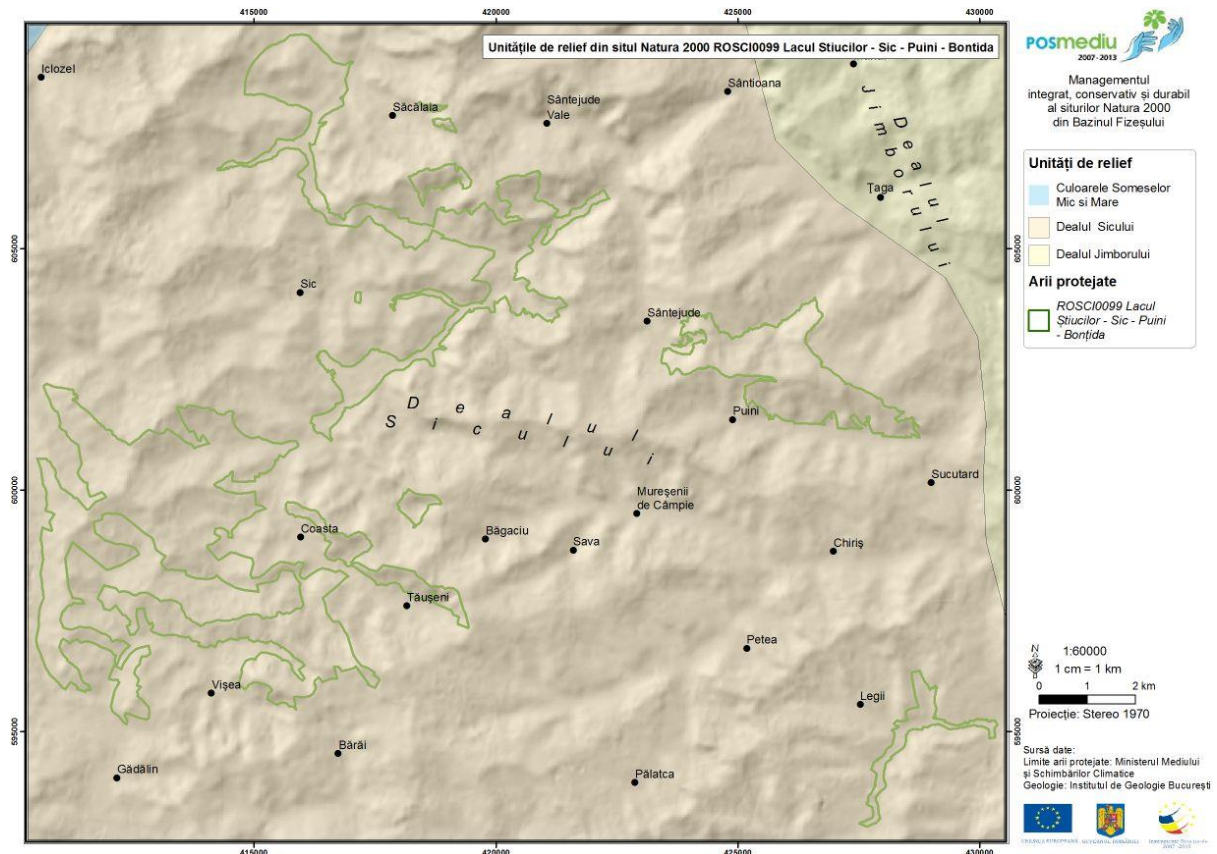
Harta 10



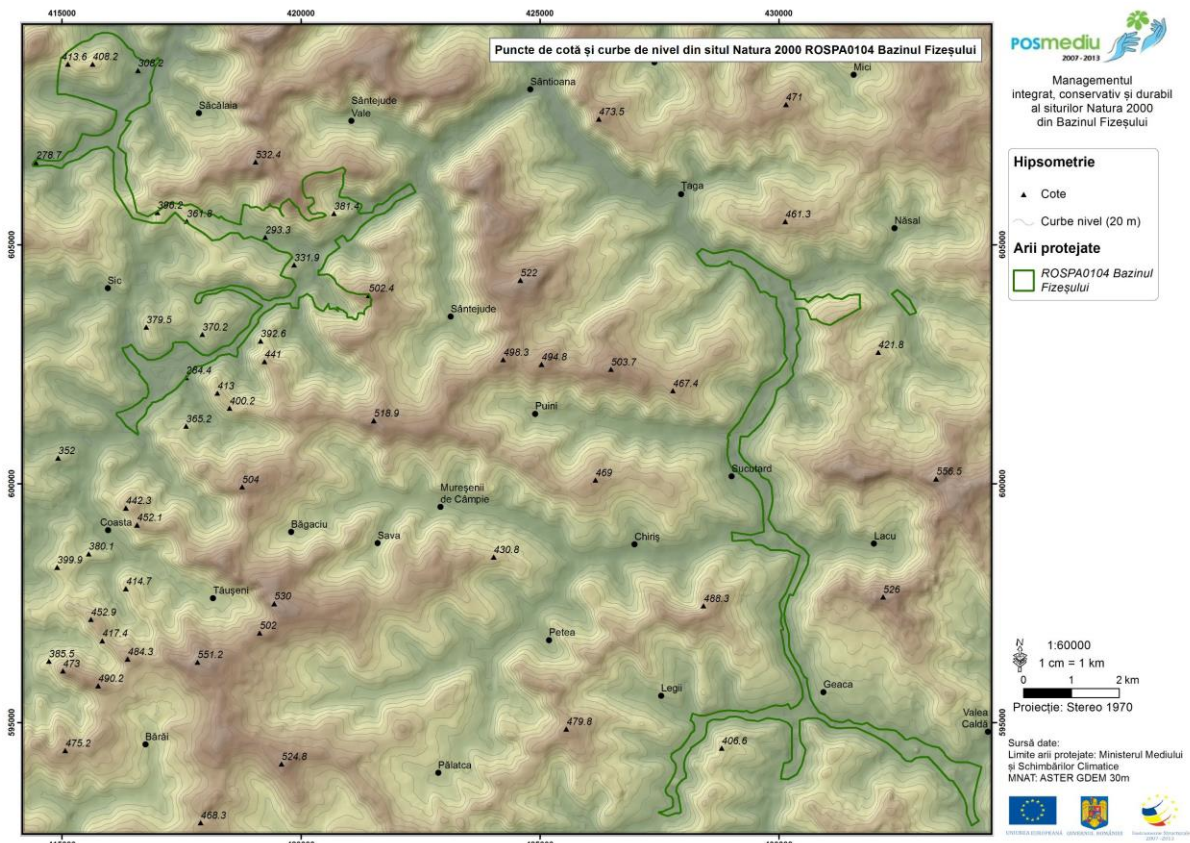
Harta 11



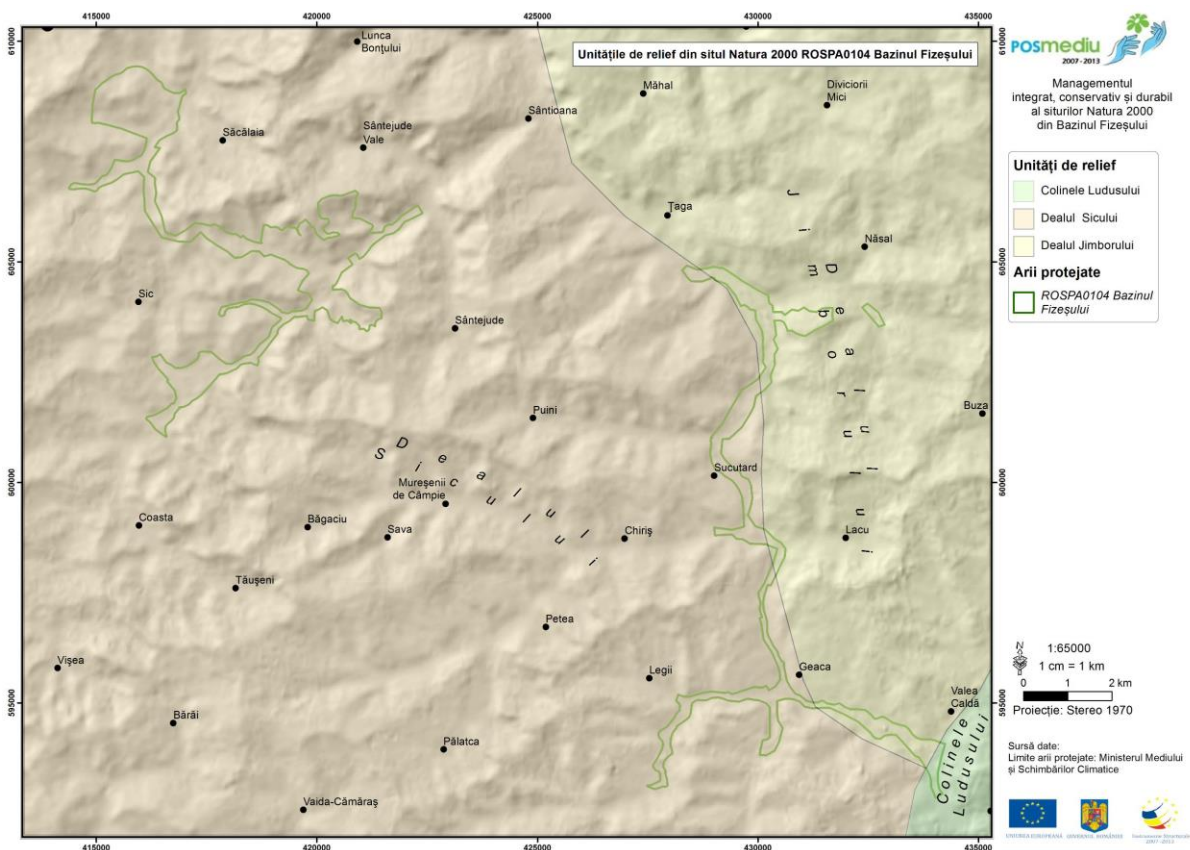
Harta 12



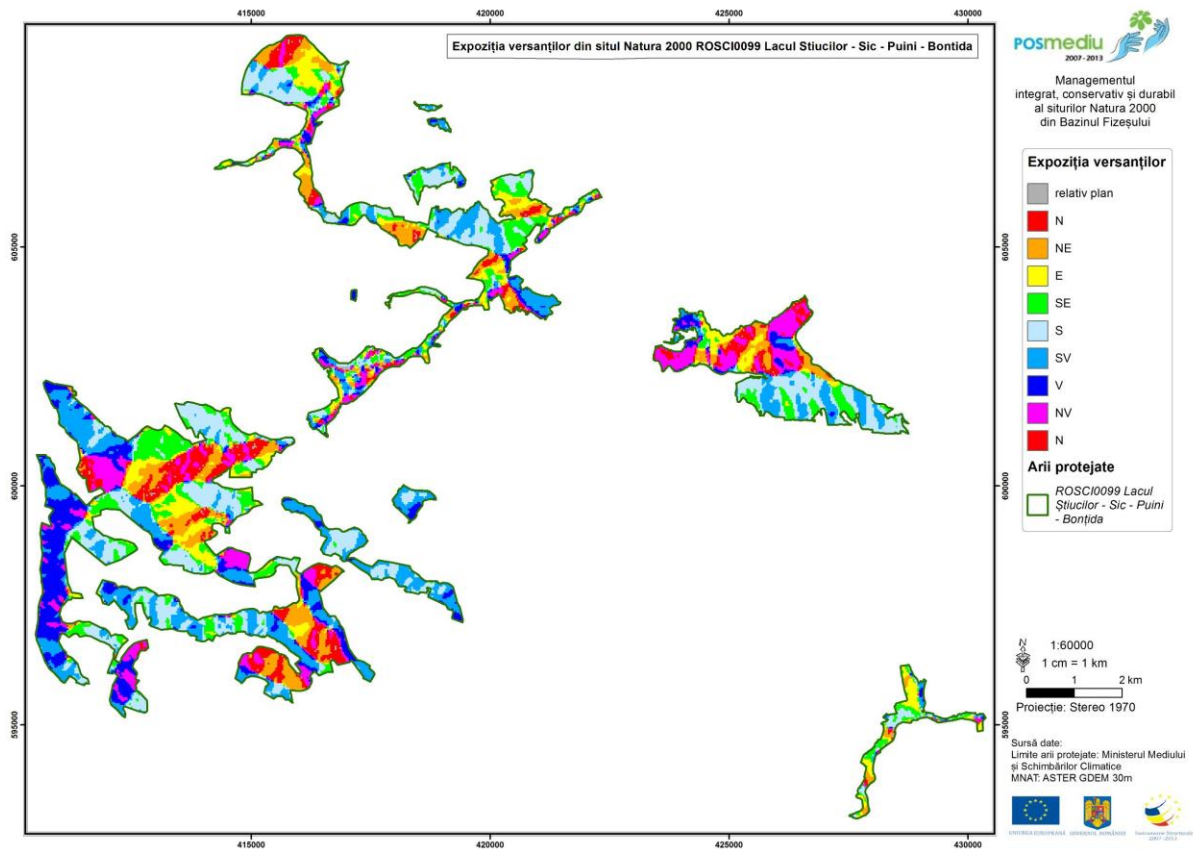
Harta 13



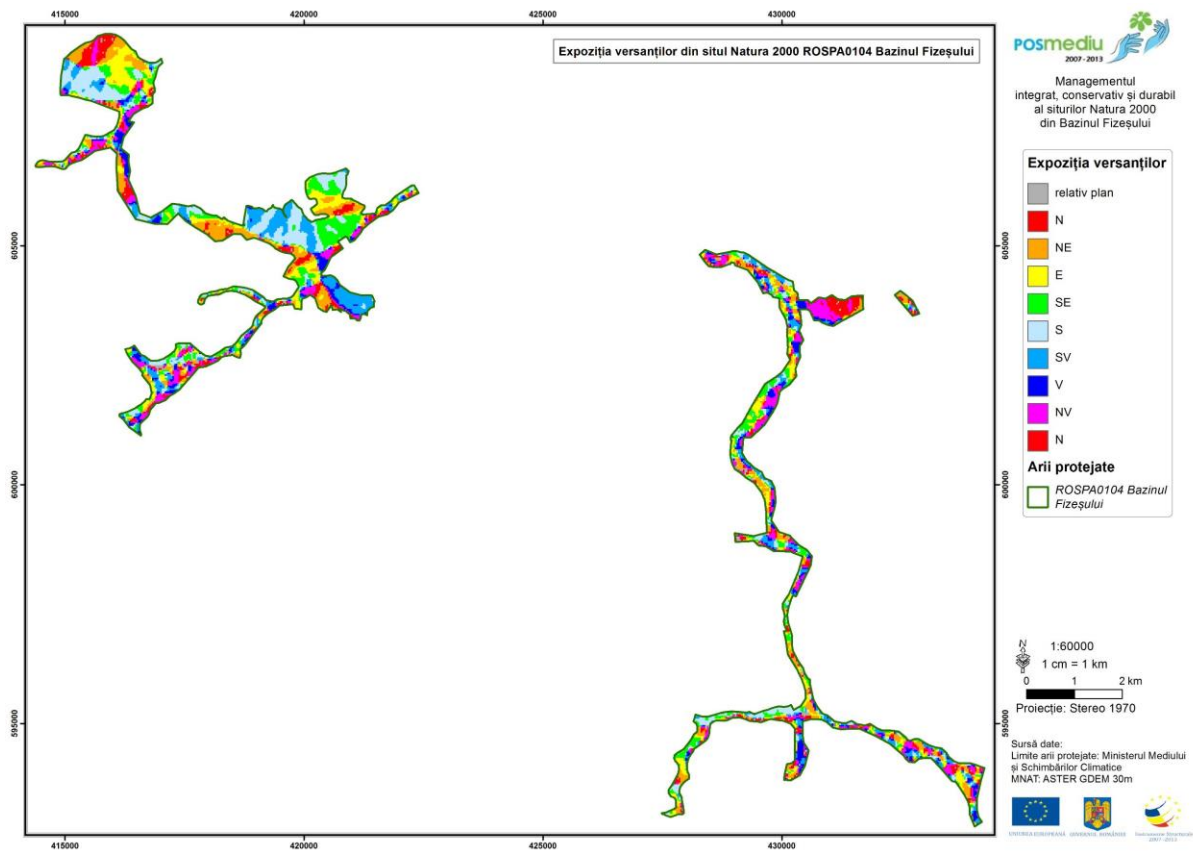
Harta 14



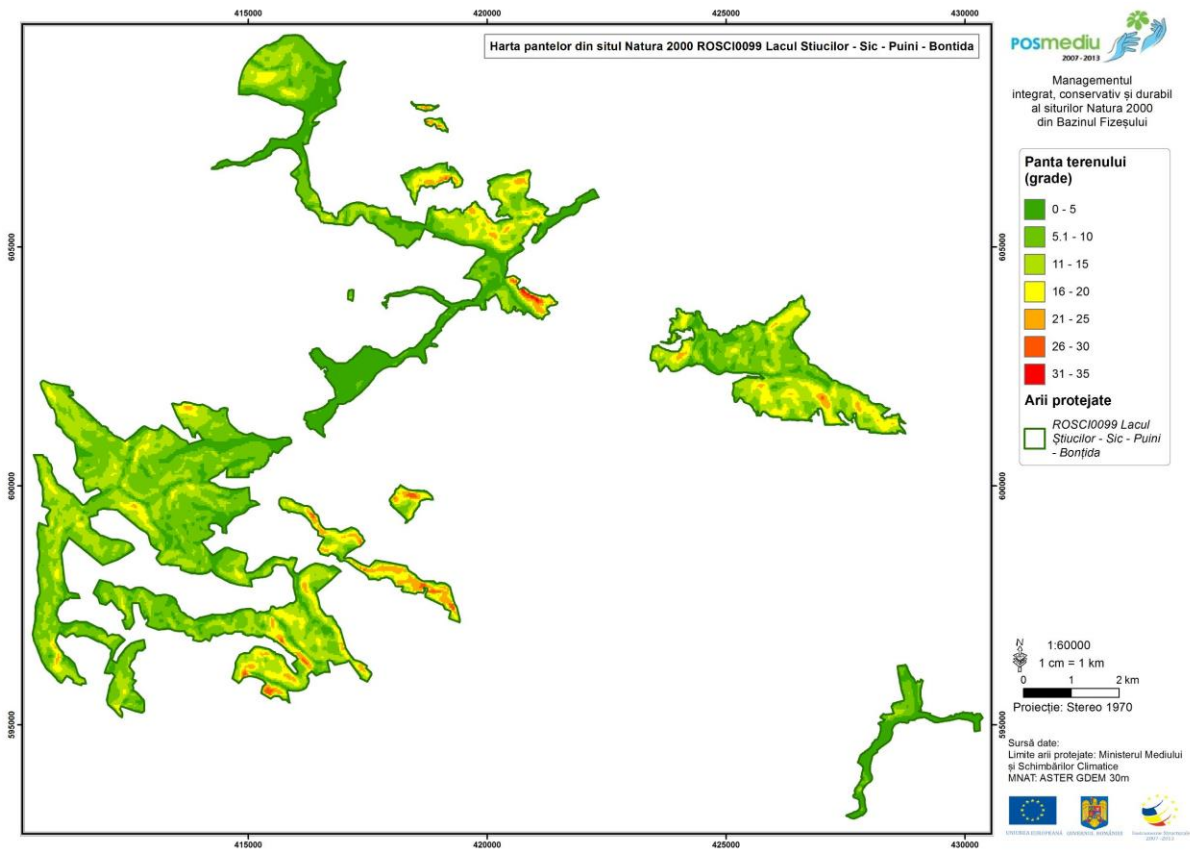
Harta 15



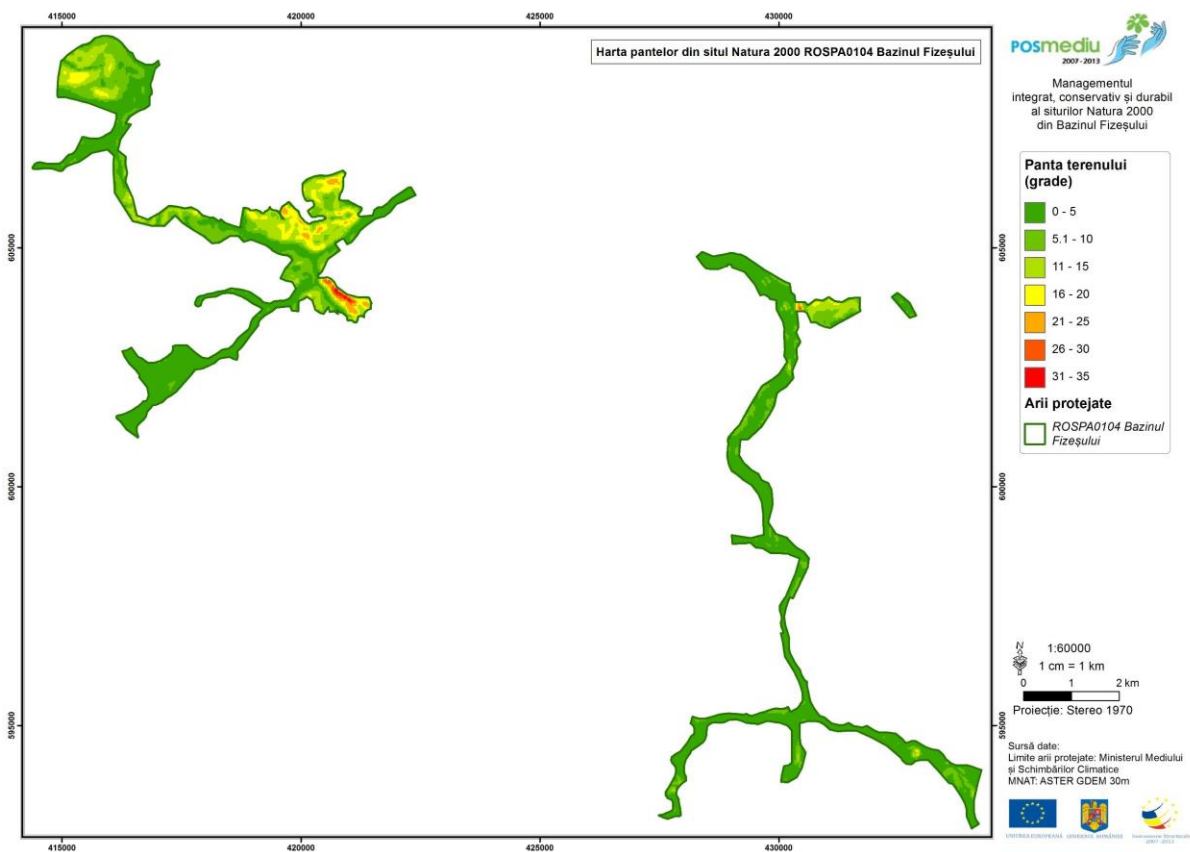
Harta 16



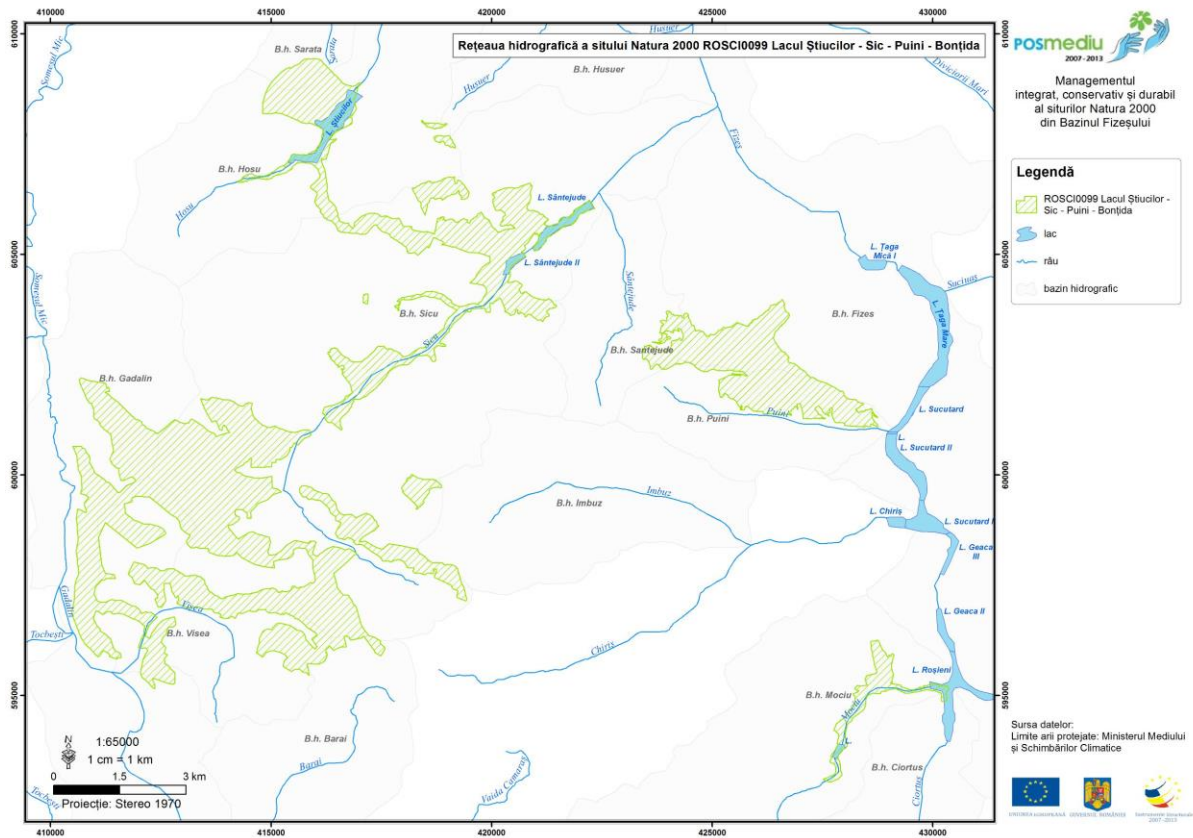
Harta 17



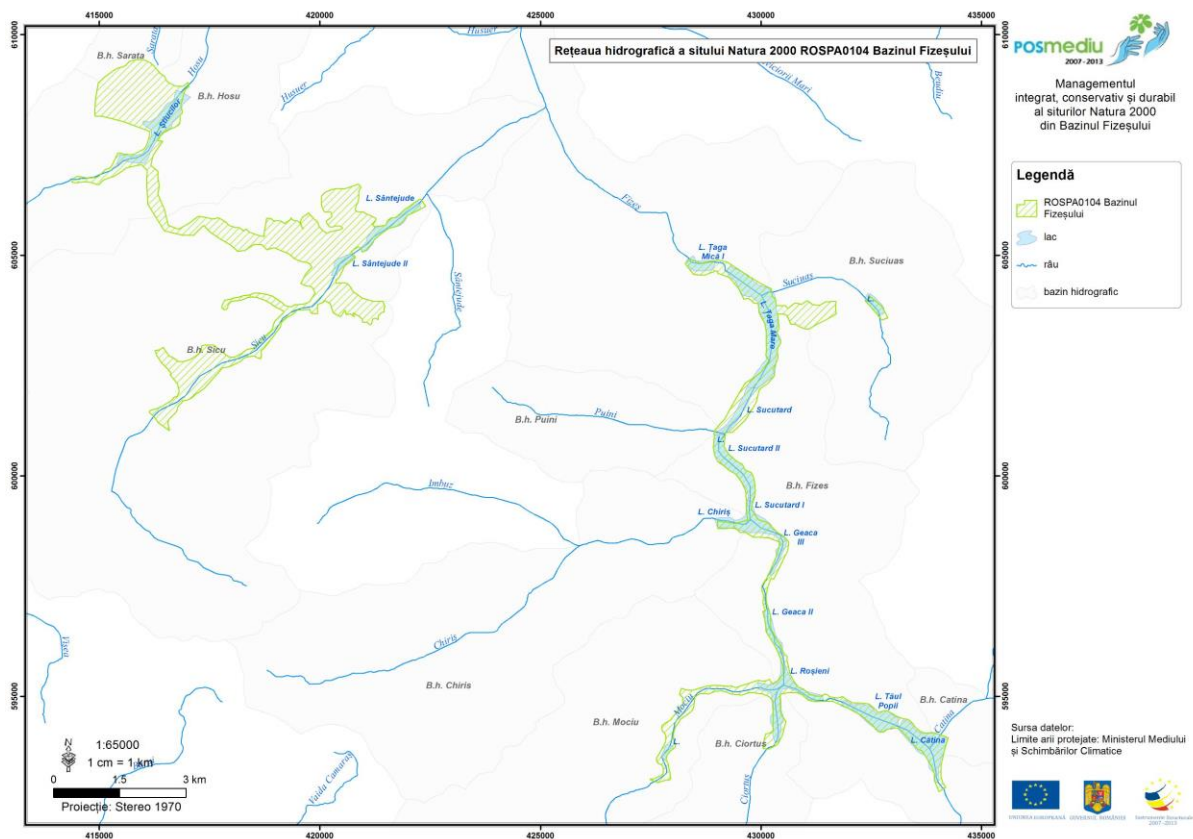
Harta 18



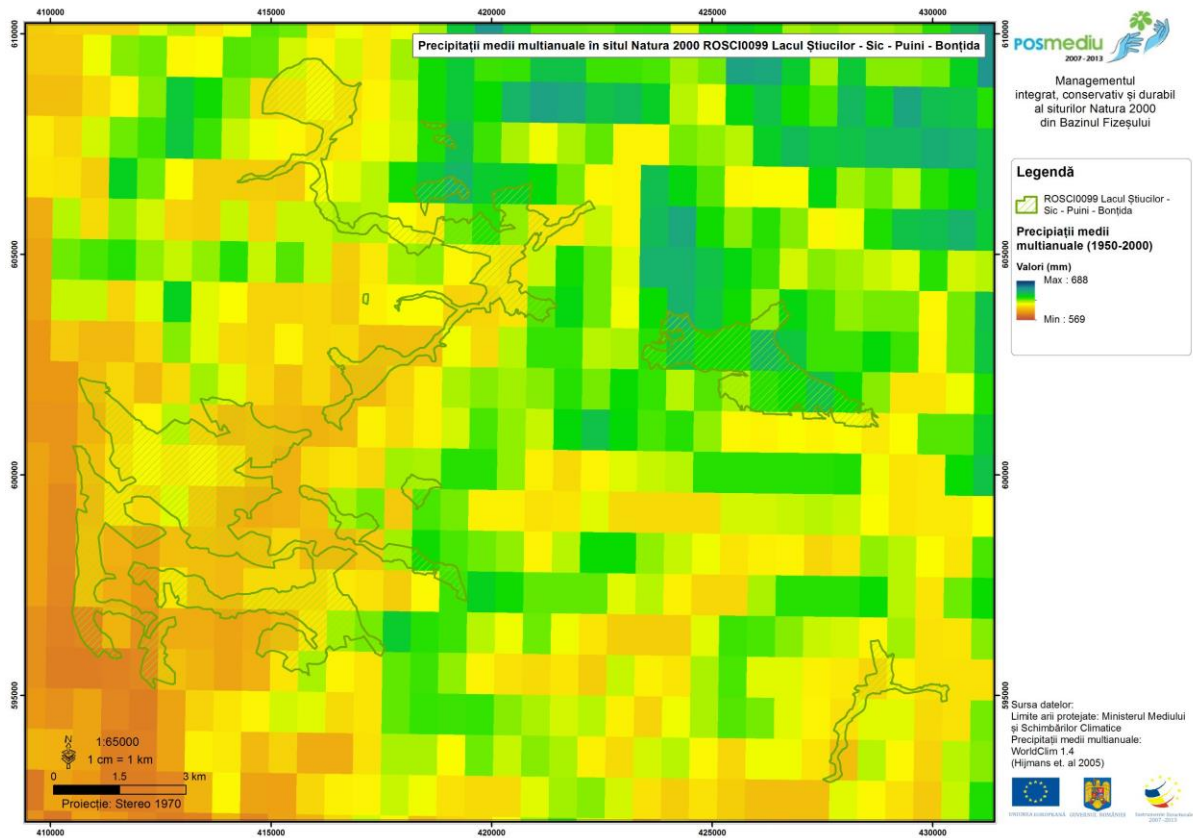
Harta 19



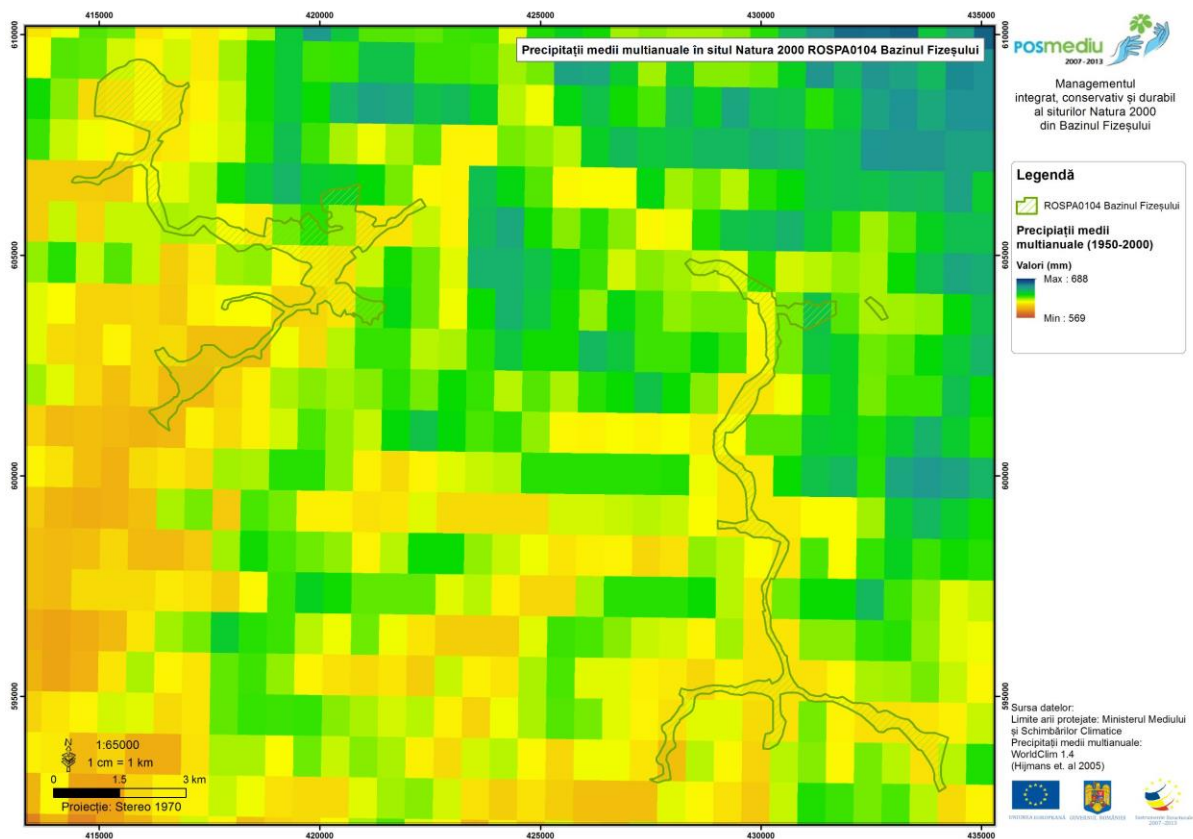
Harta 20



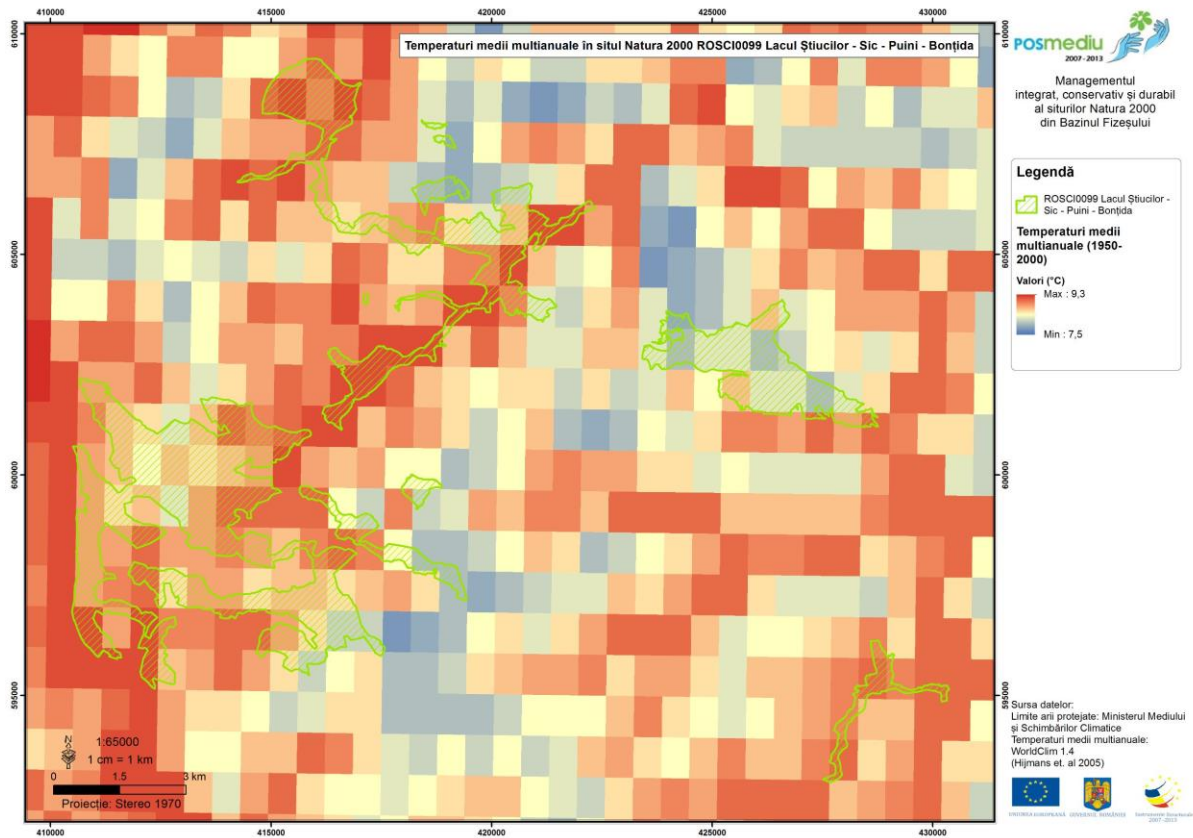
Harta 21



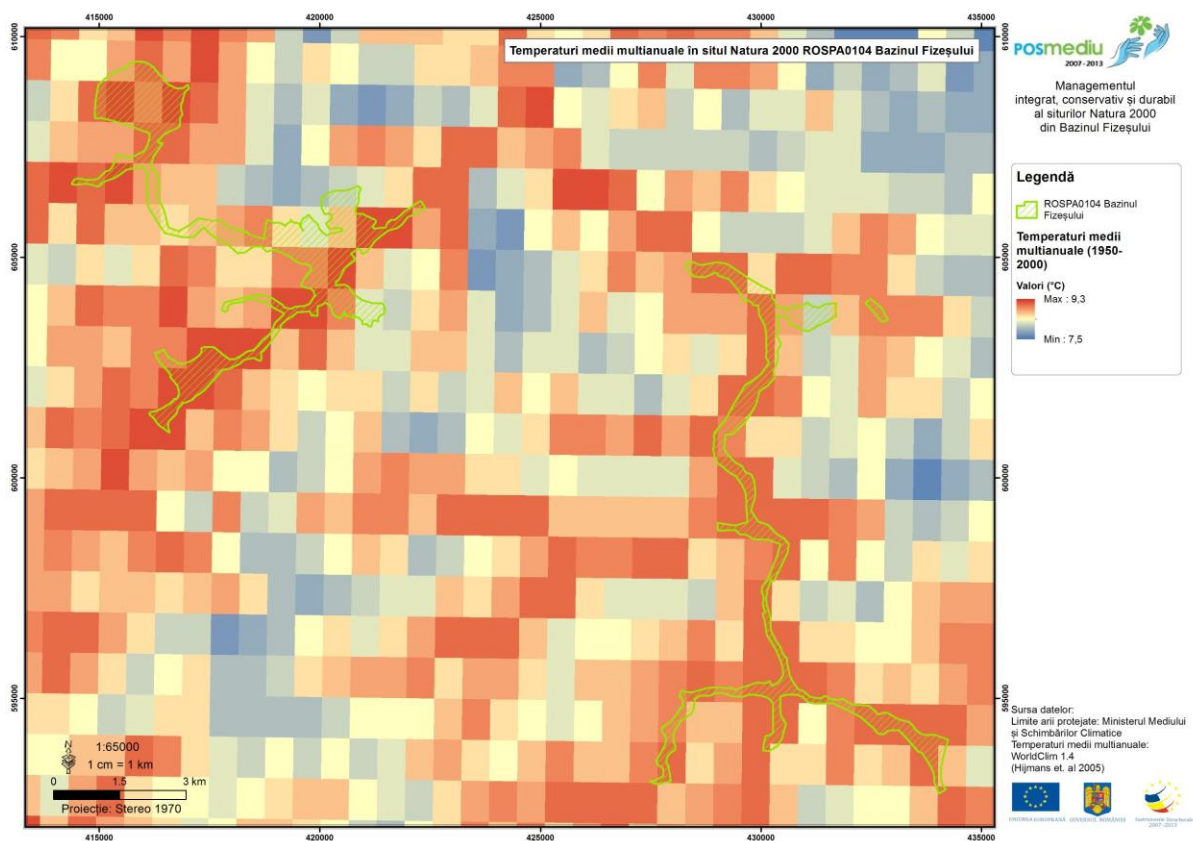
Harta 22



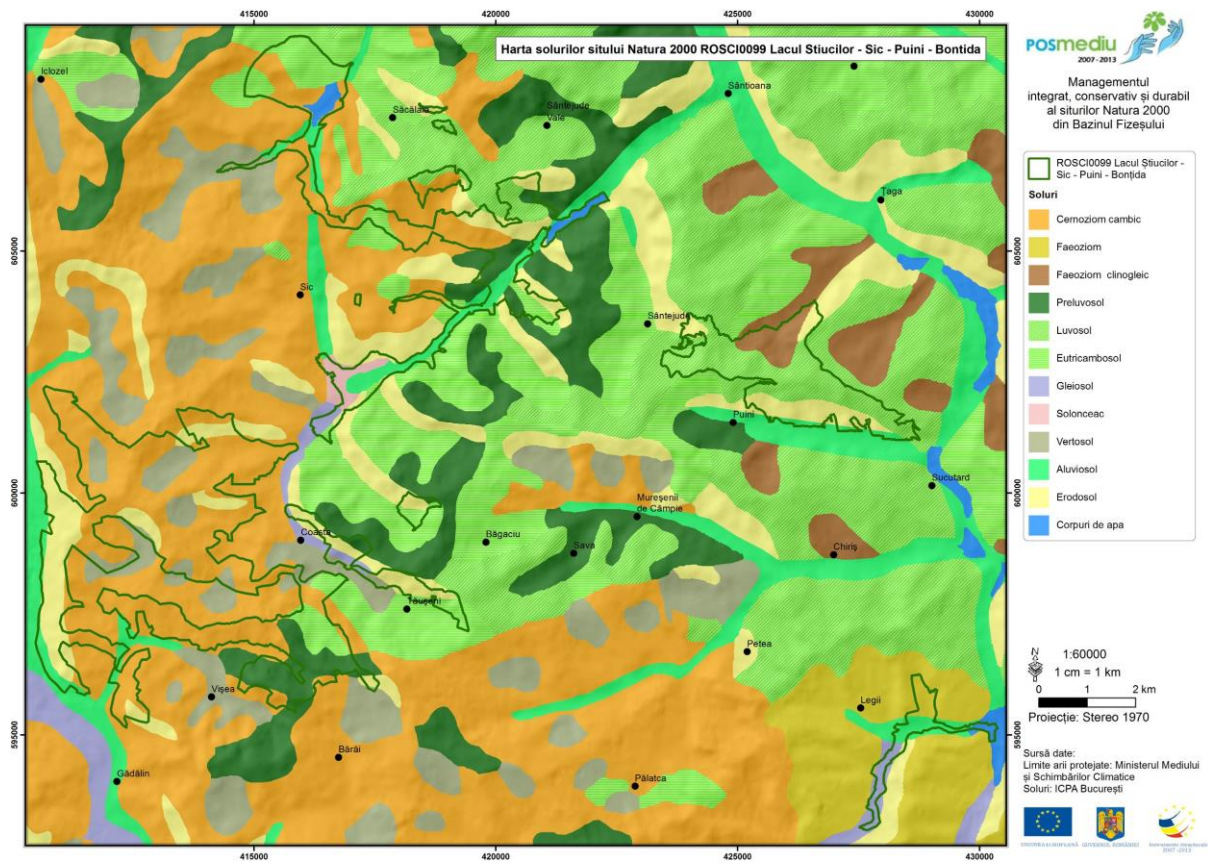
Harta 23



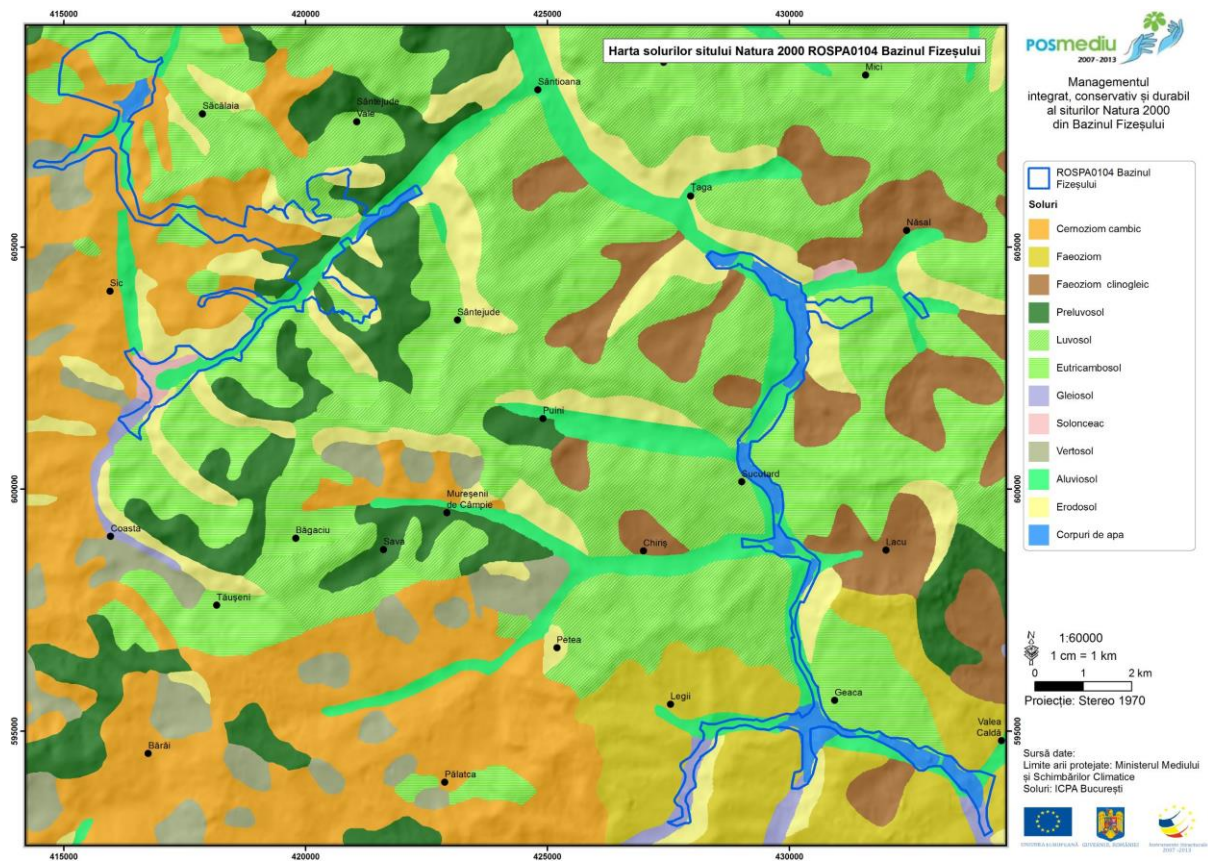
Harta 24



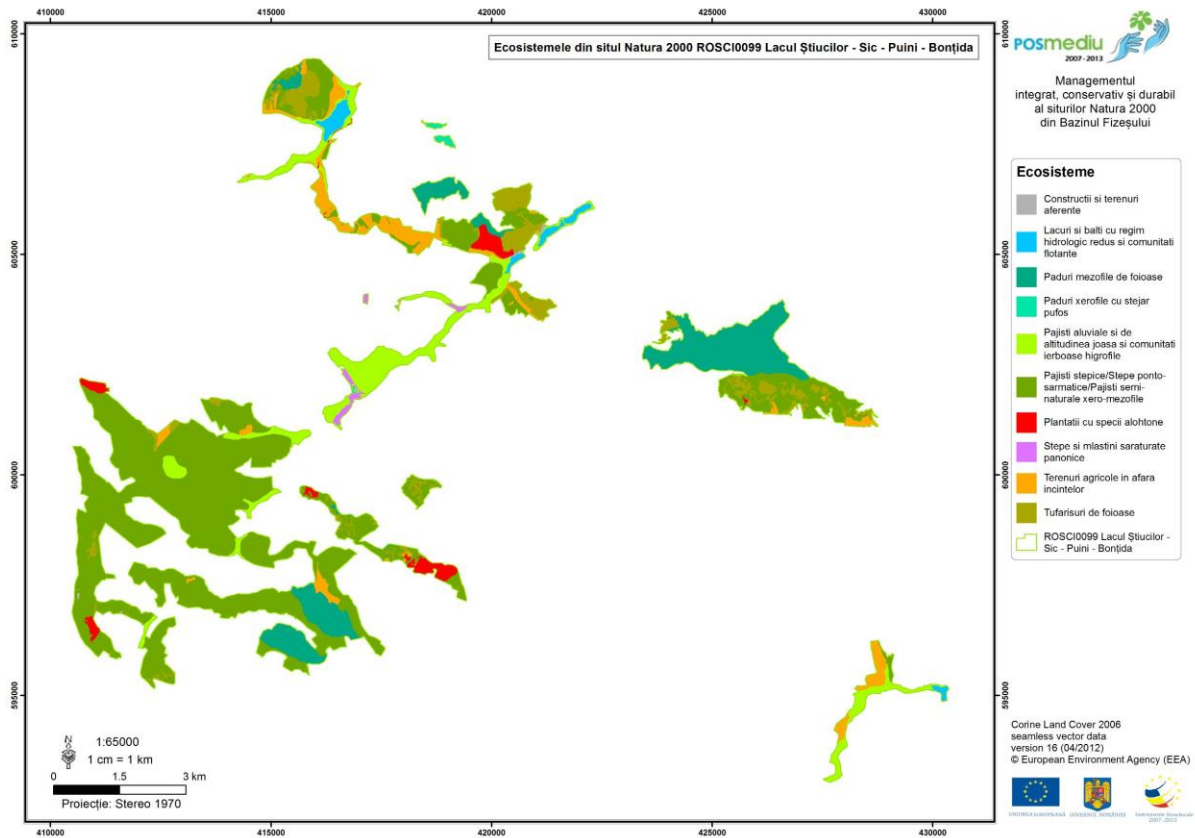
Harta 25



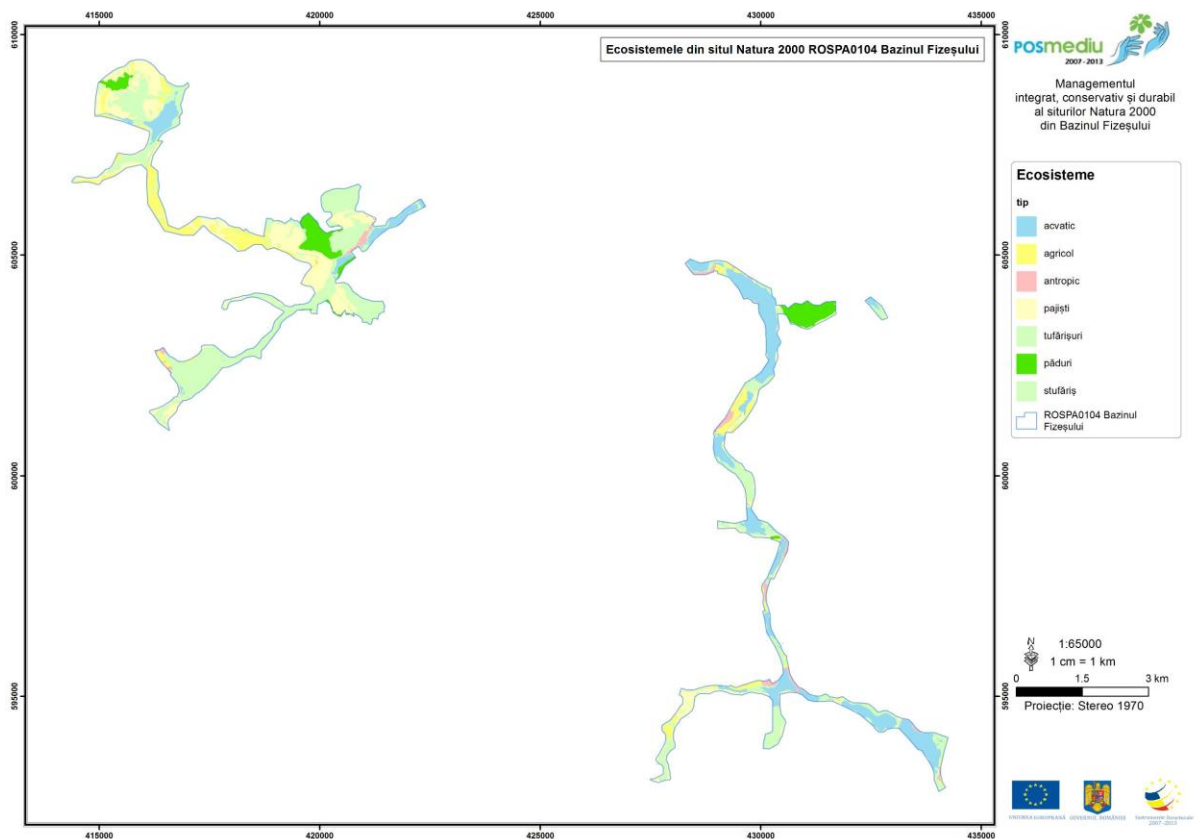
Harta 26



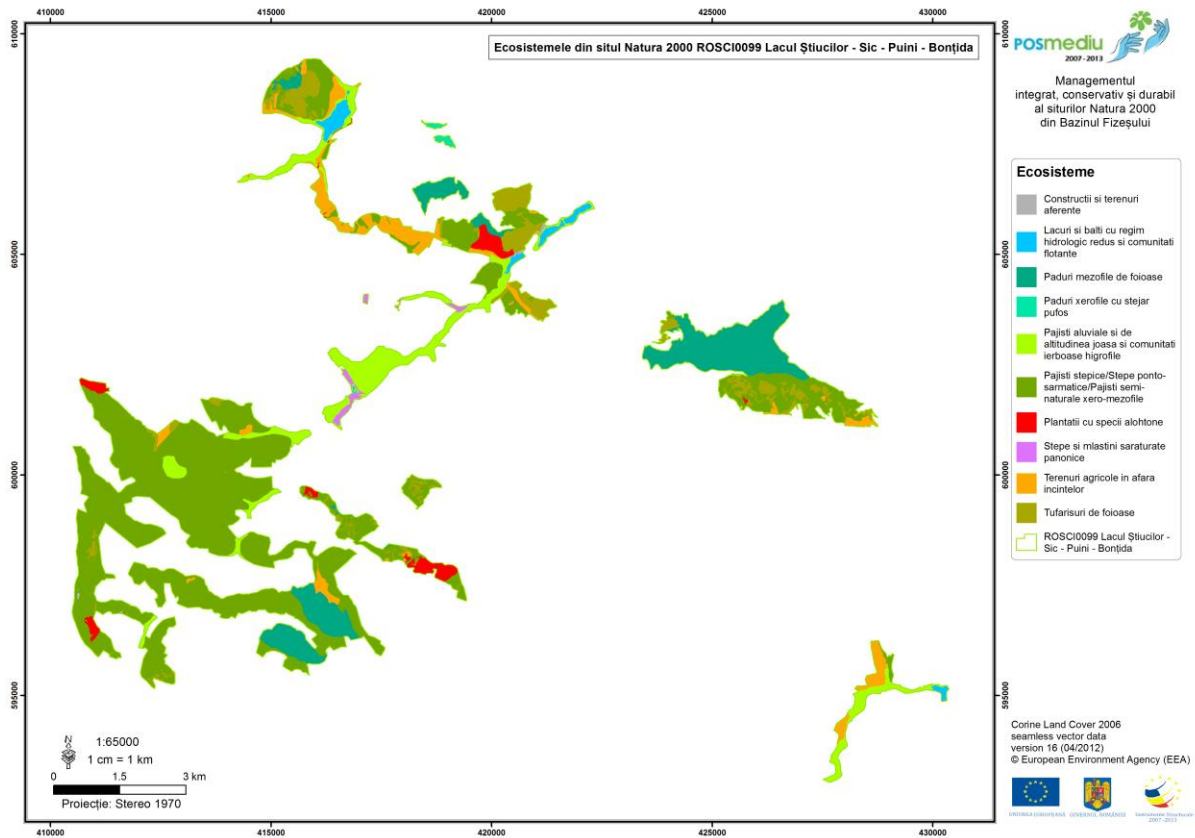
Harta 27



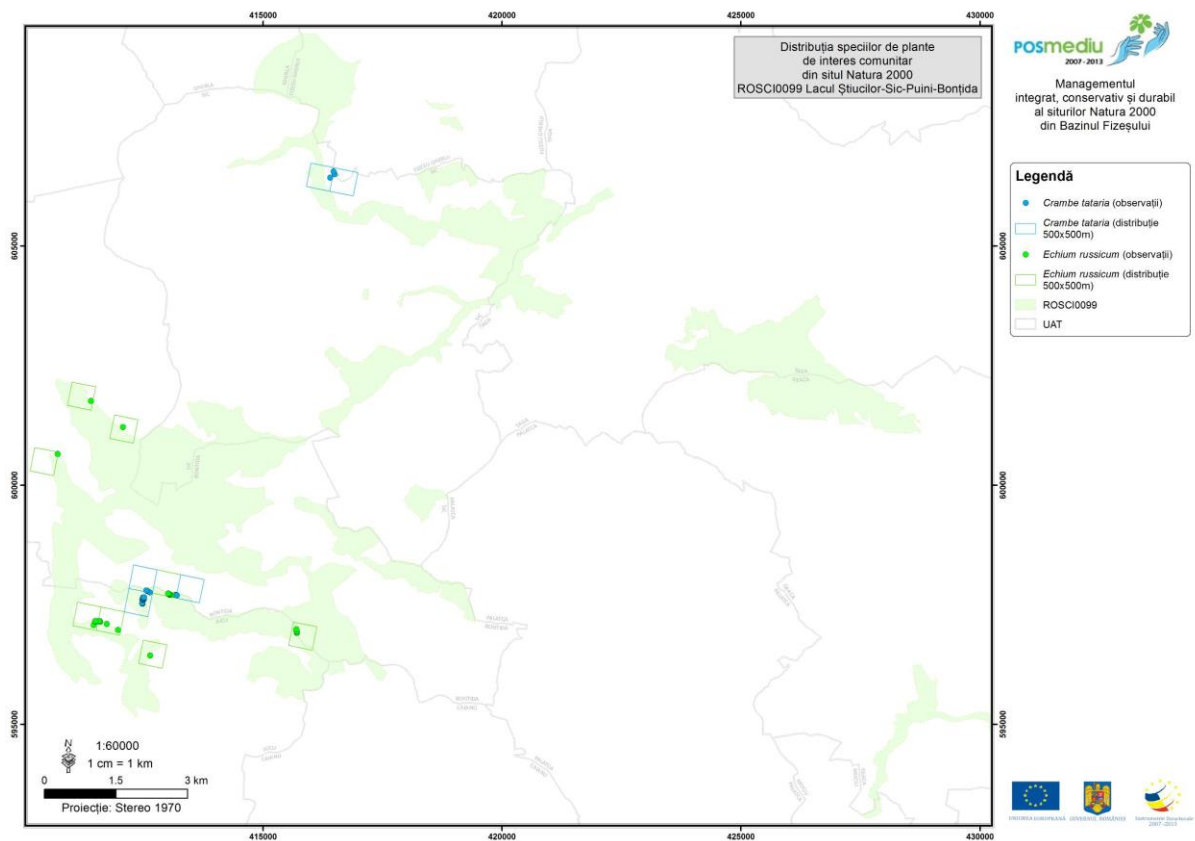
Harta 28



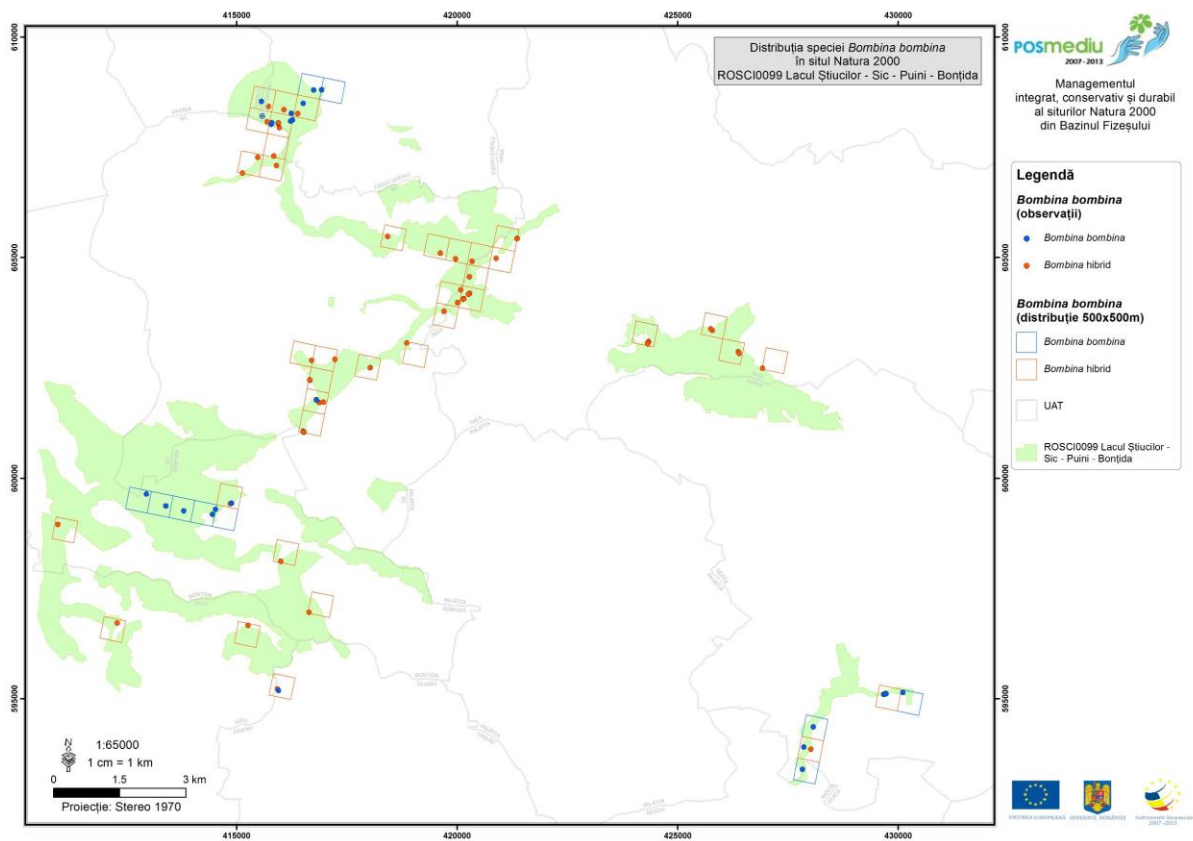
Harta 29



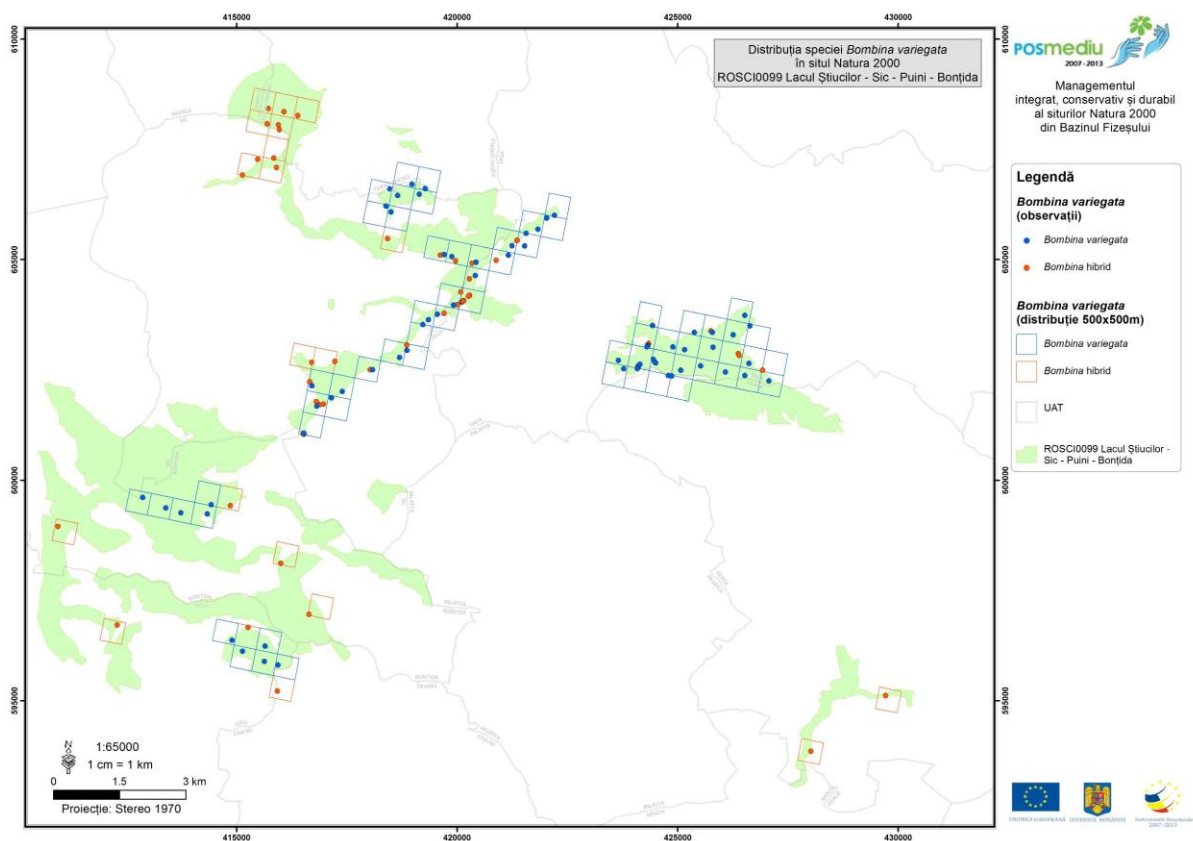
Harta 30



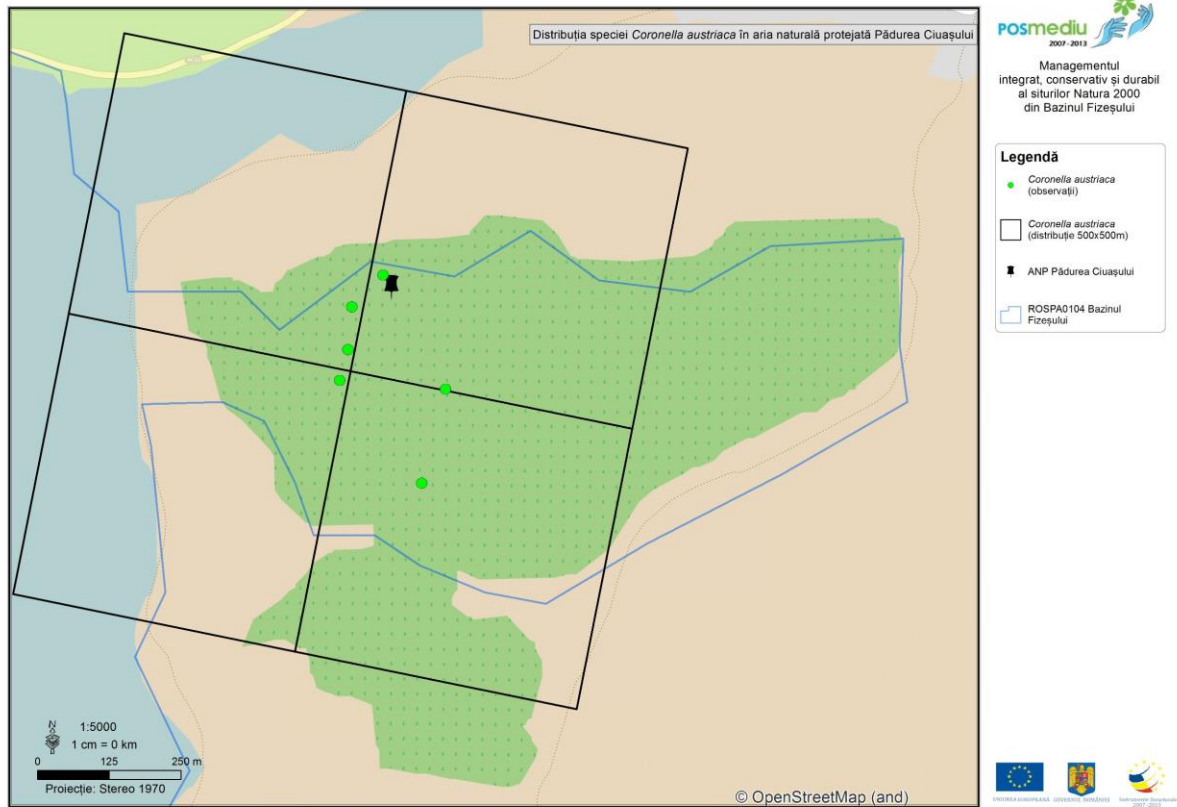
Harta 33



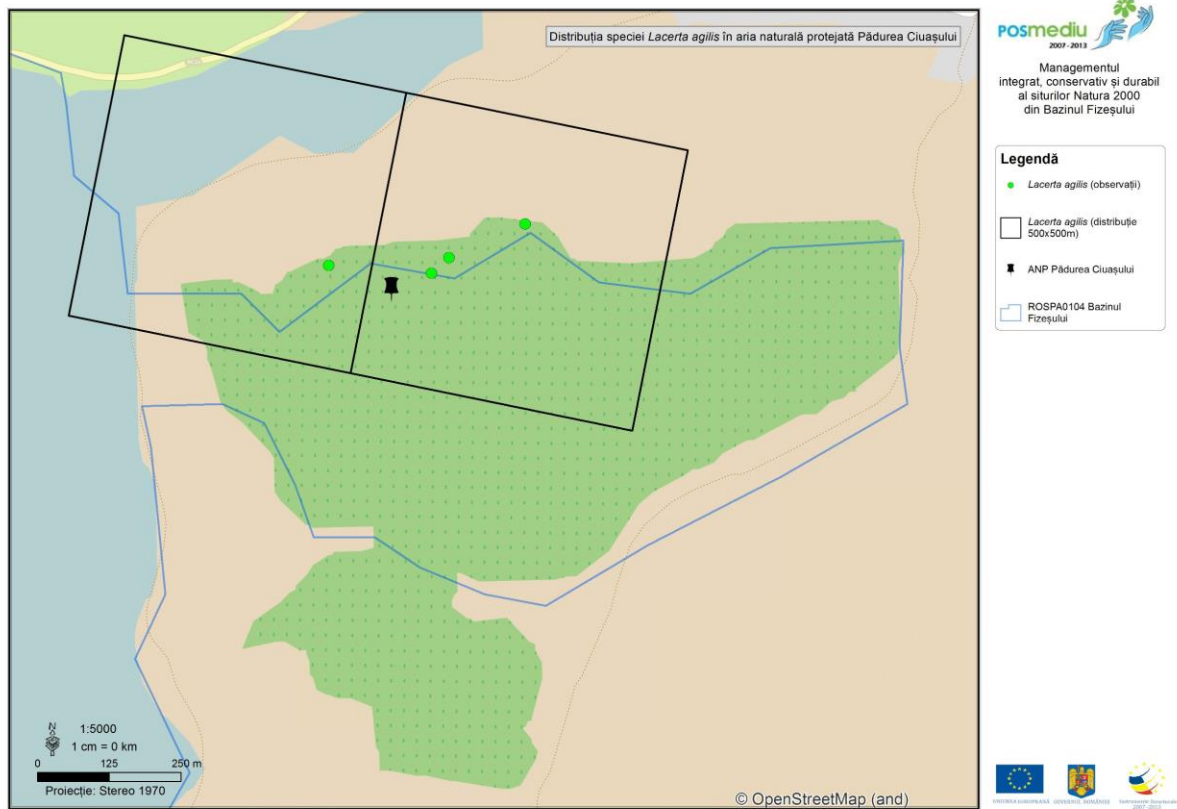
Harta 34



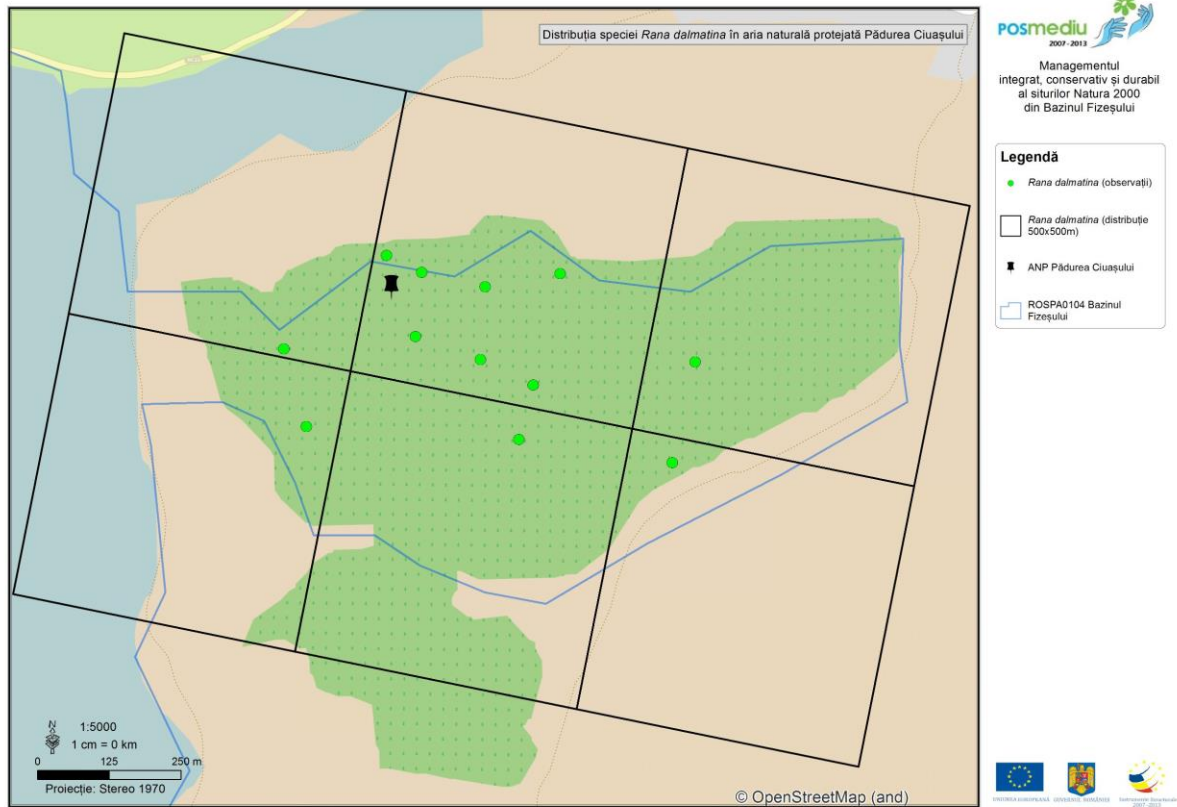
Harta 35



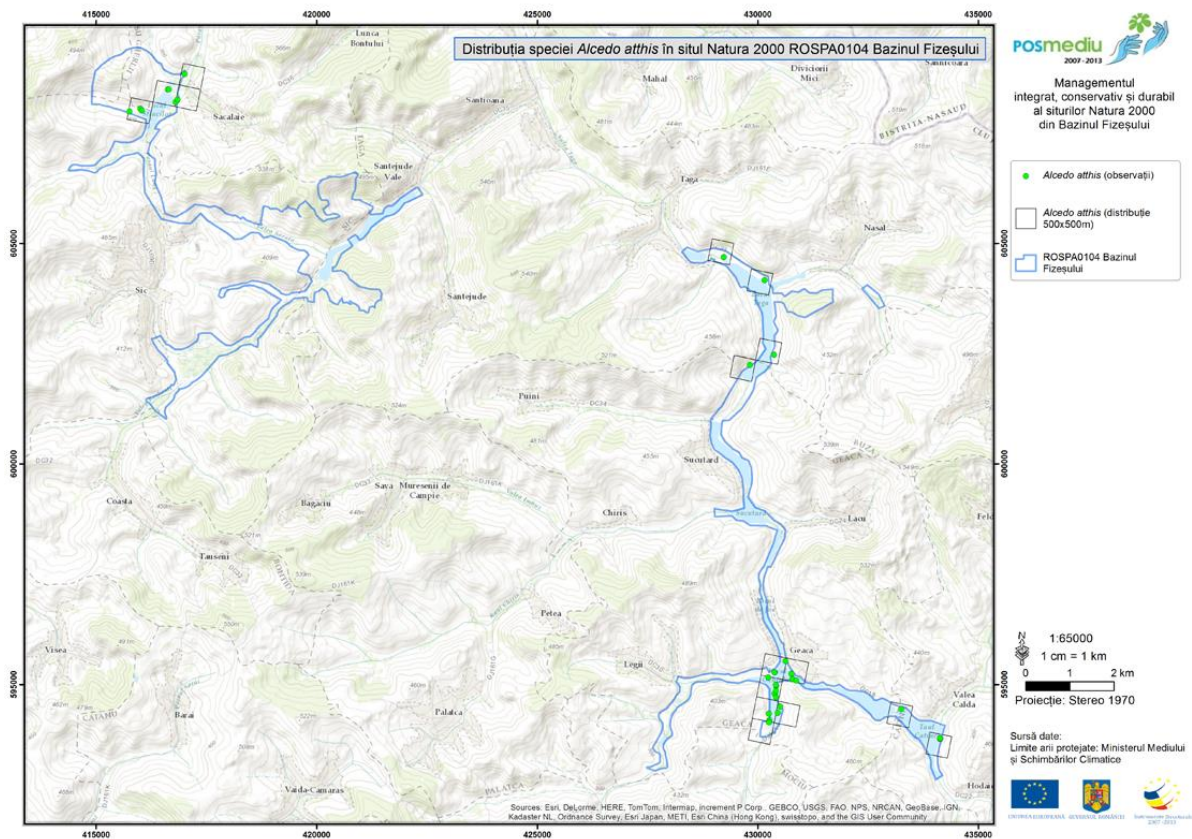
Harta 36



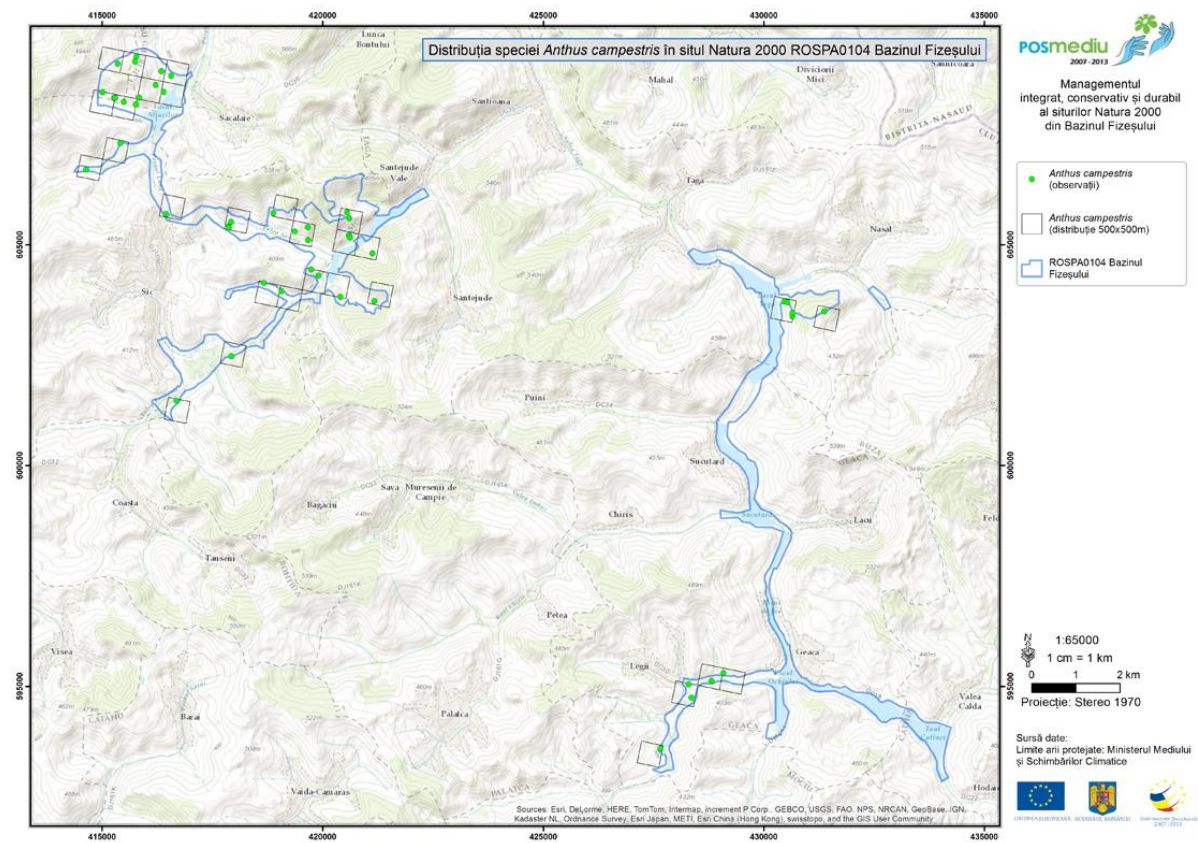
Harta 37



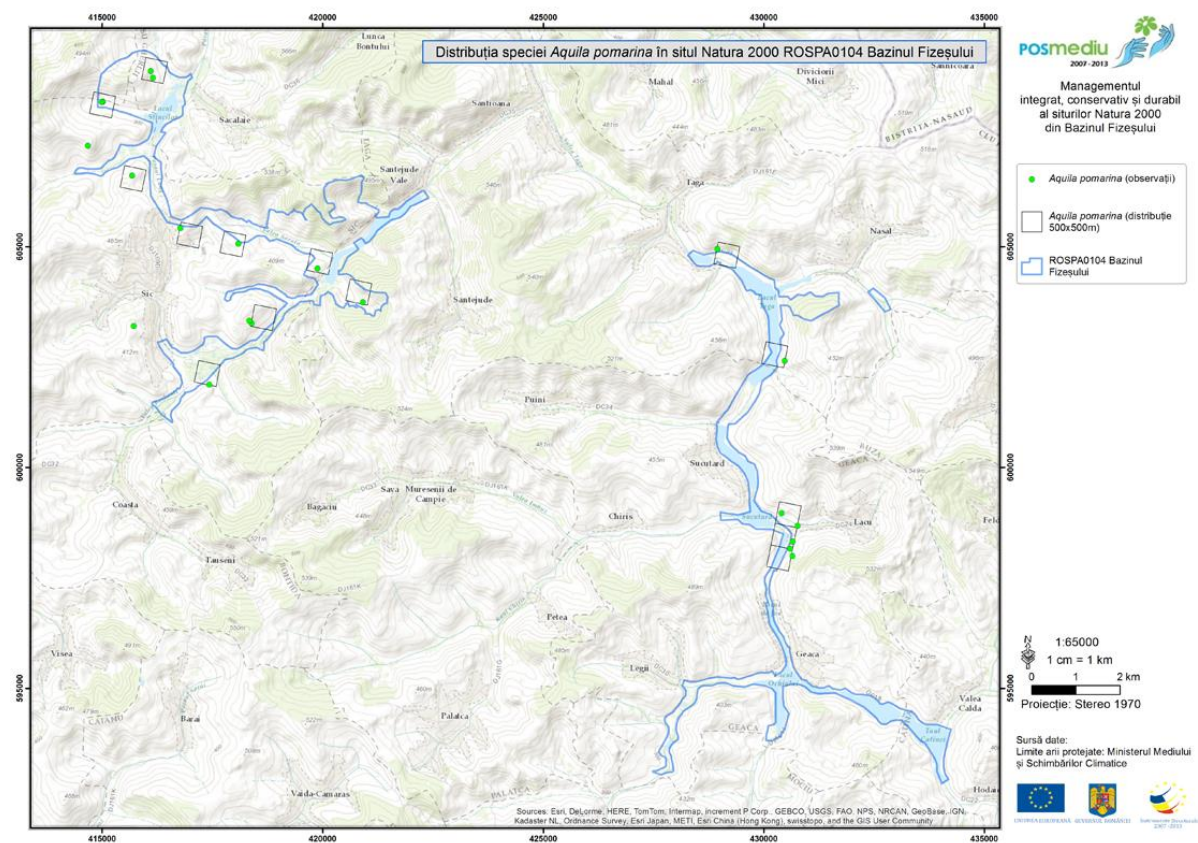
Harta 38



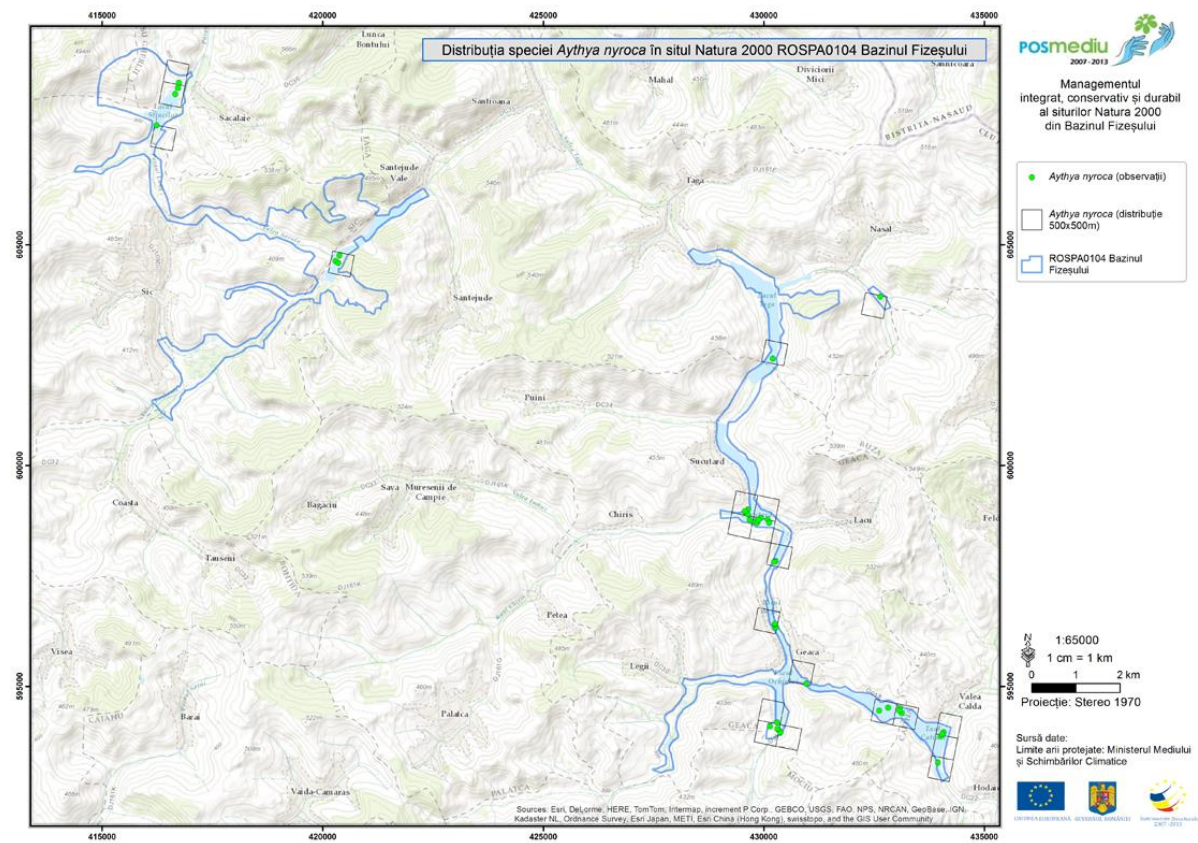
Harta 39



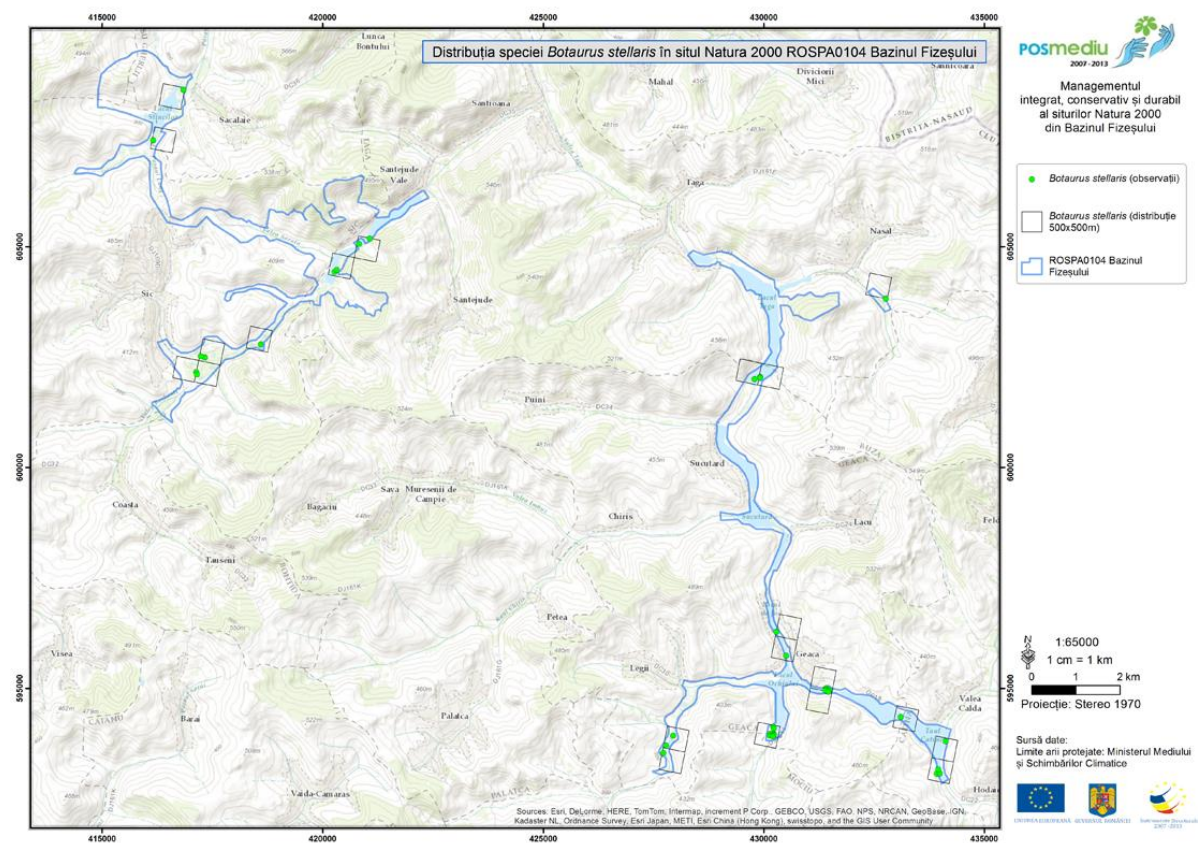
Harta 40



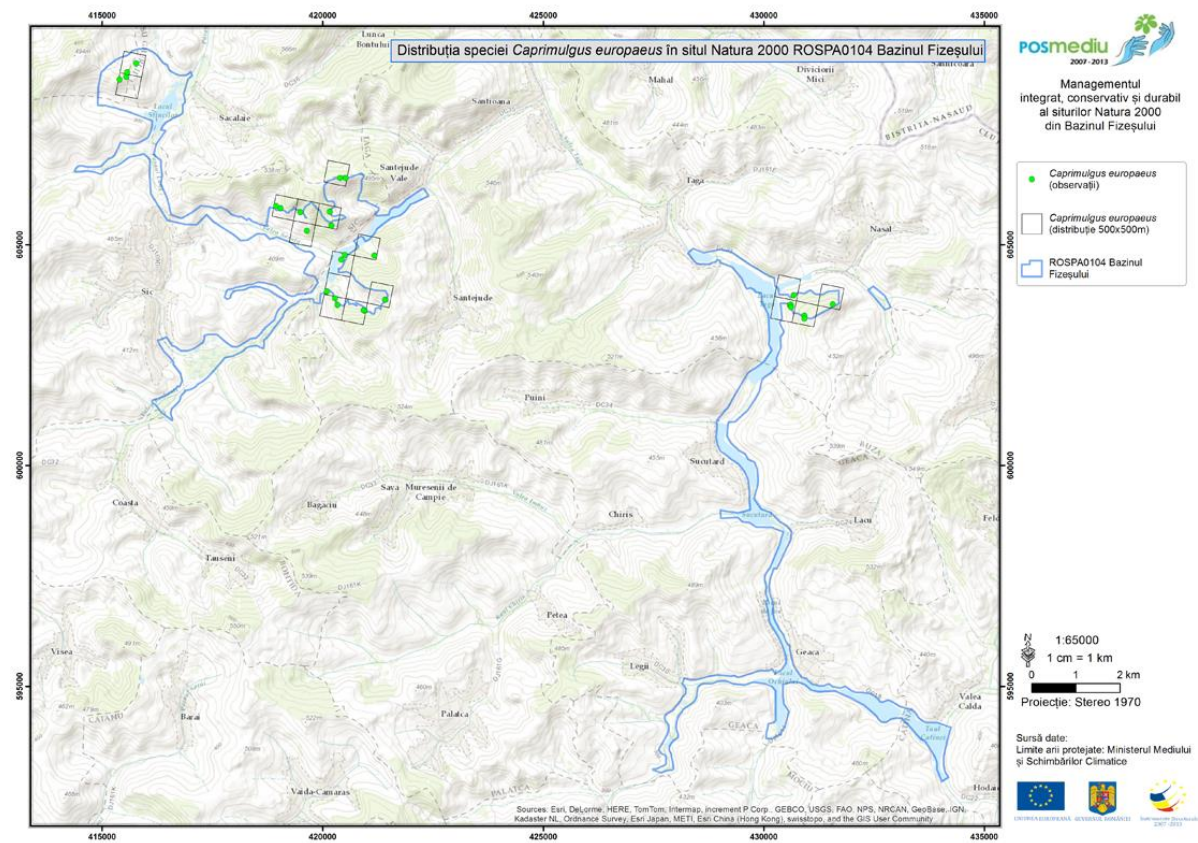
Harta 41



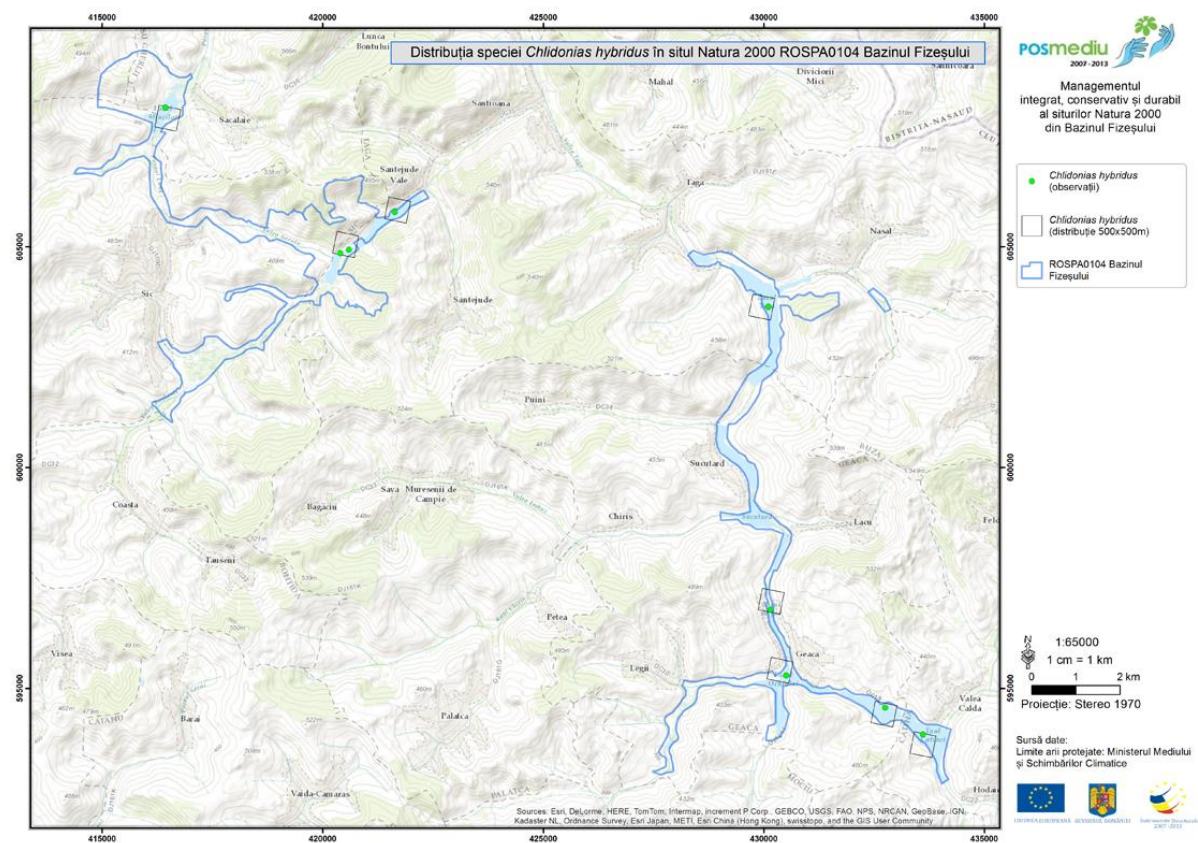
Harta 42



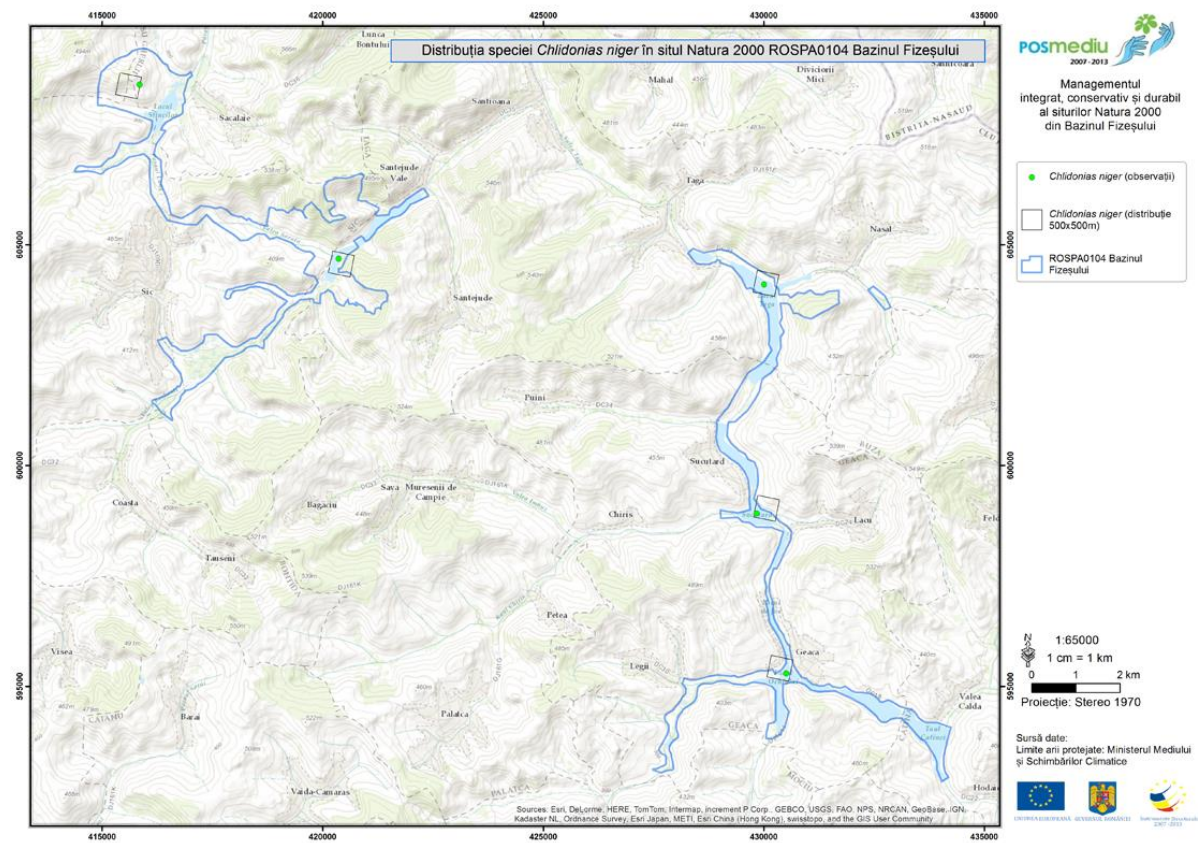
Harta 43



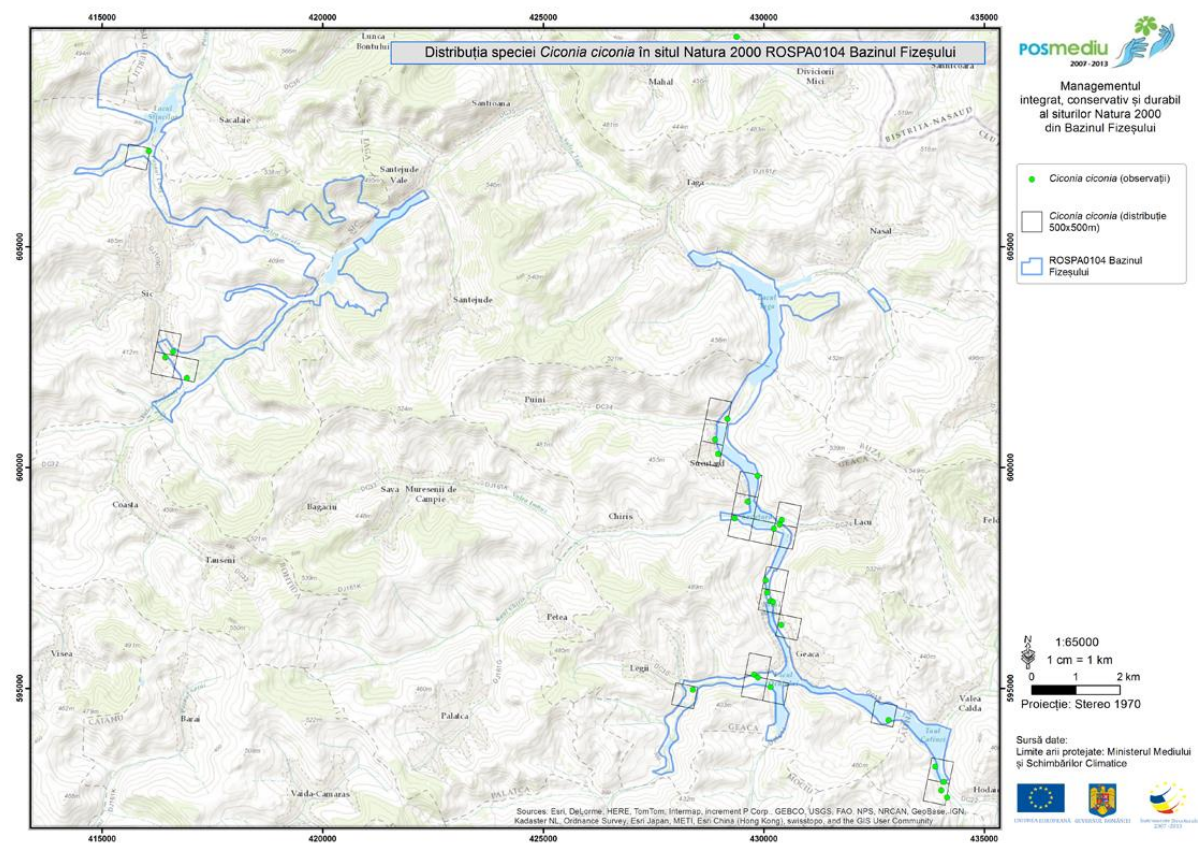
Harta 44



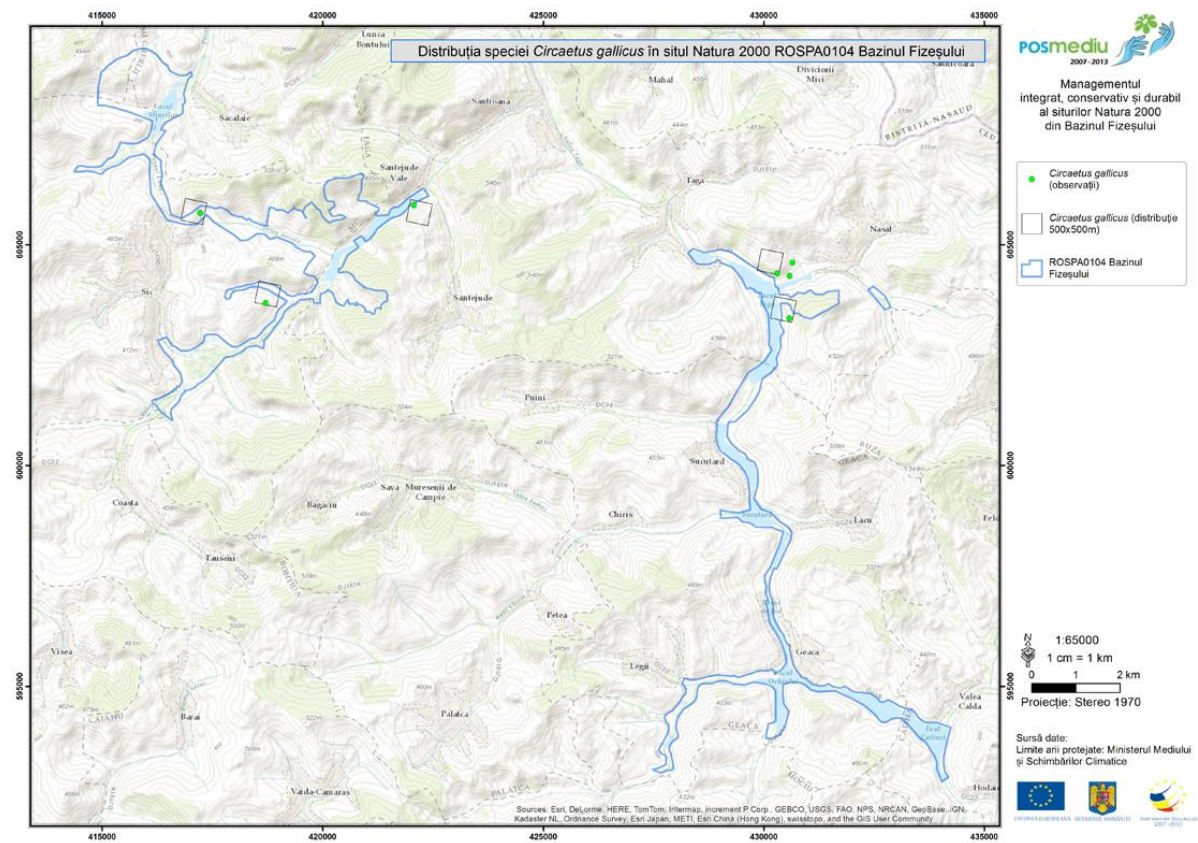
Harta 45



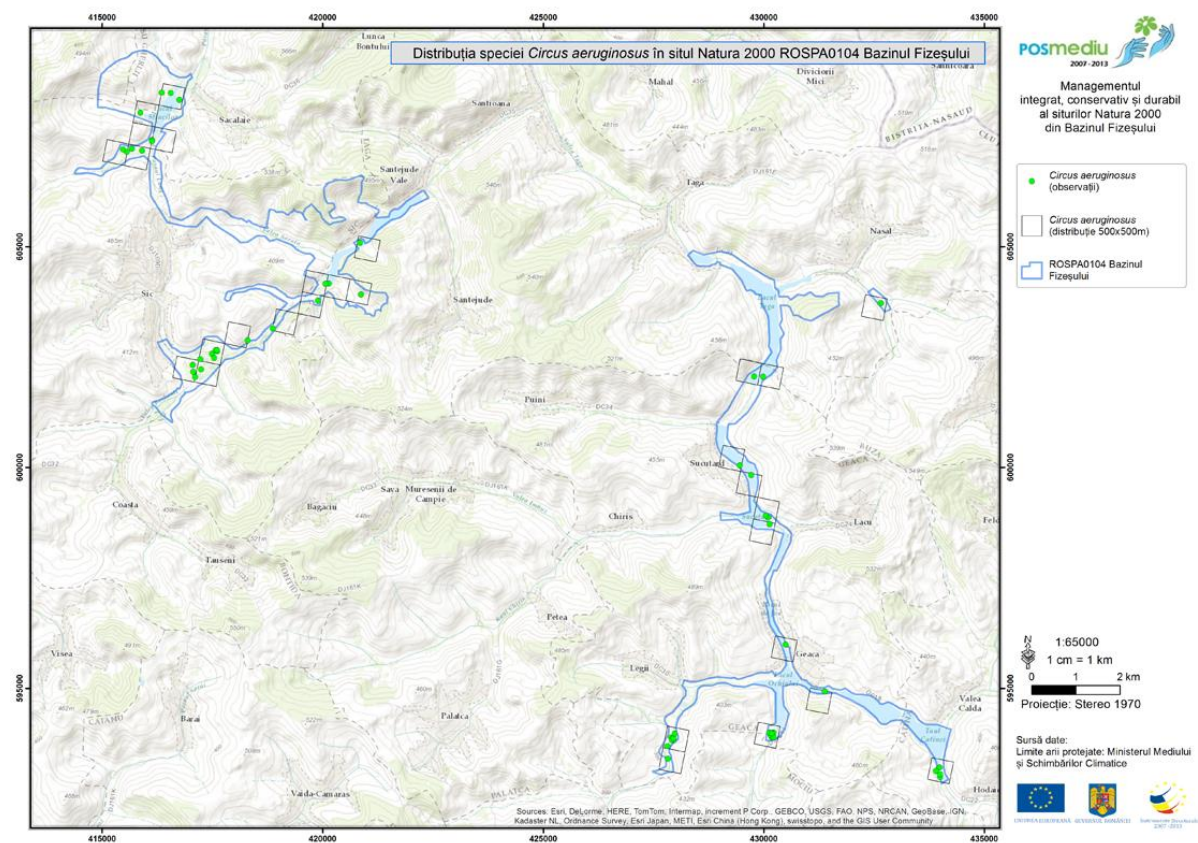
Harta 46



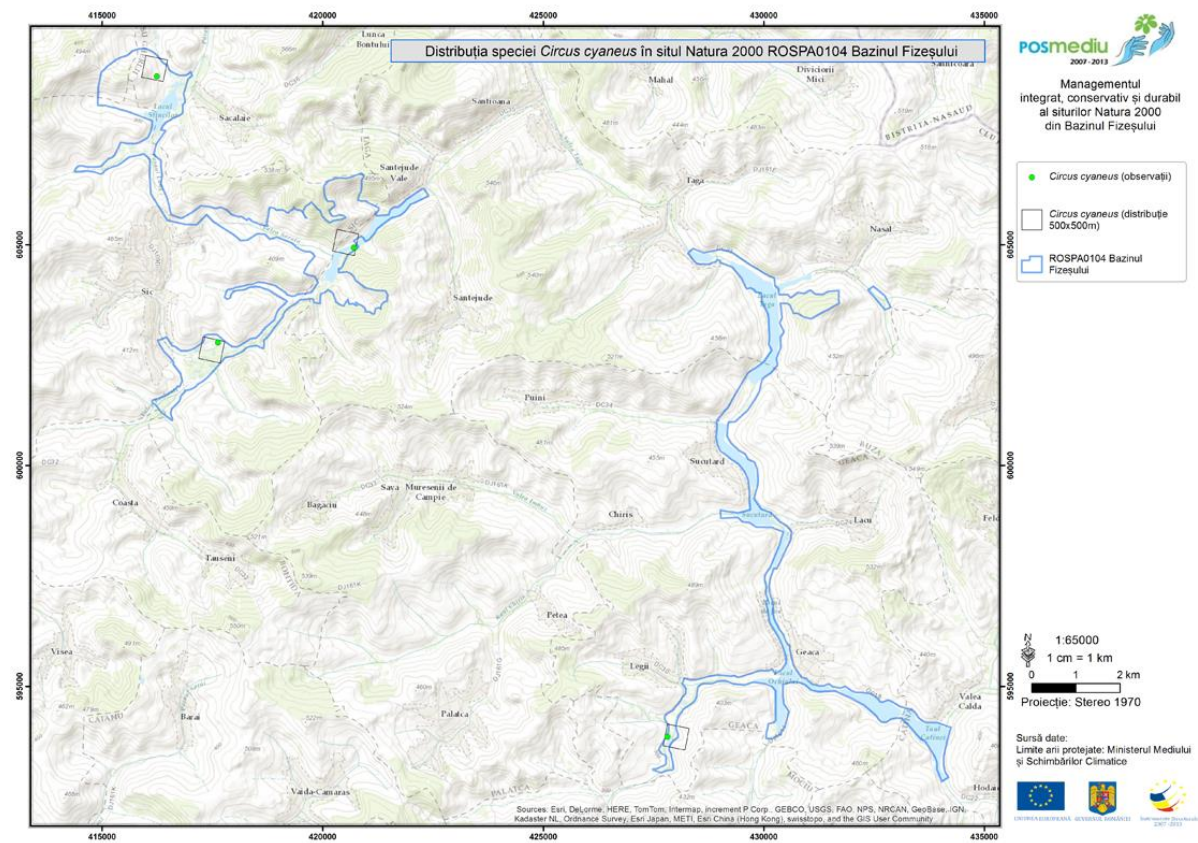
Harta 47



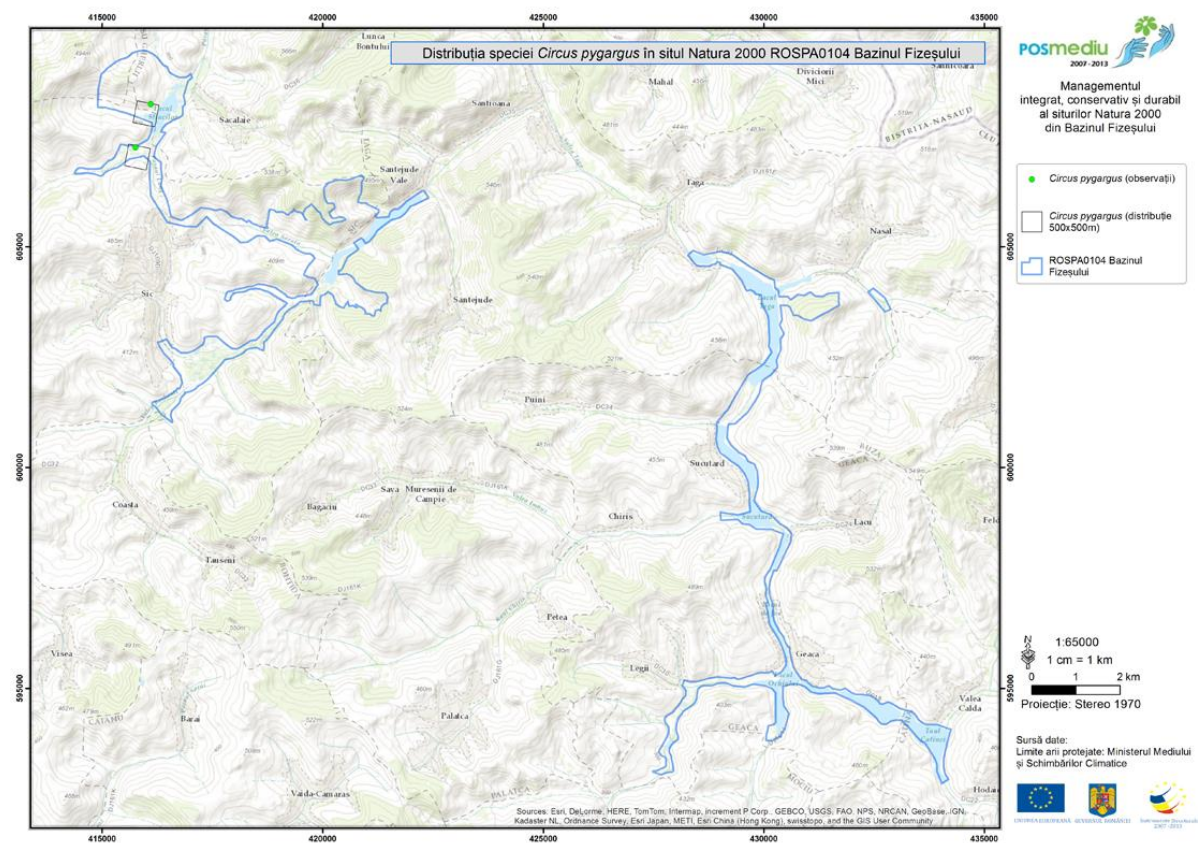
Harta 48



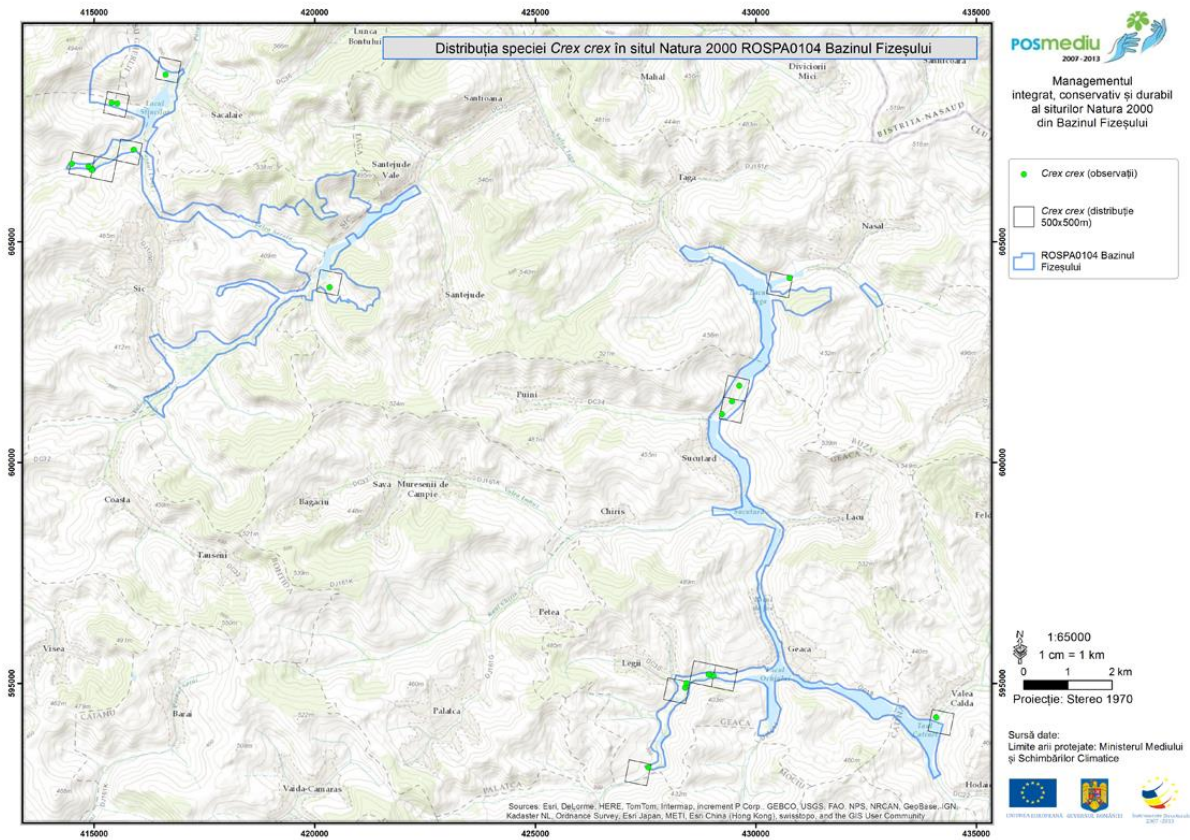
Harta 49



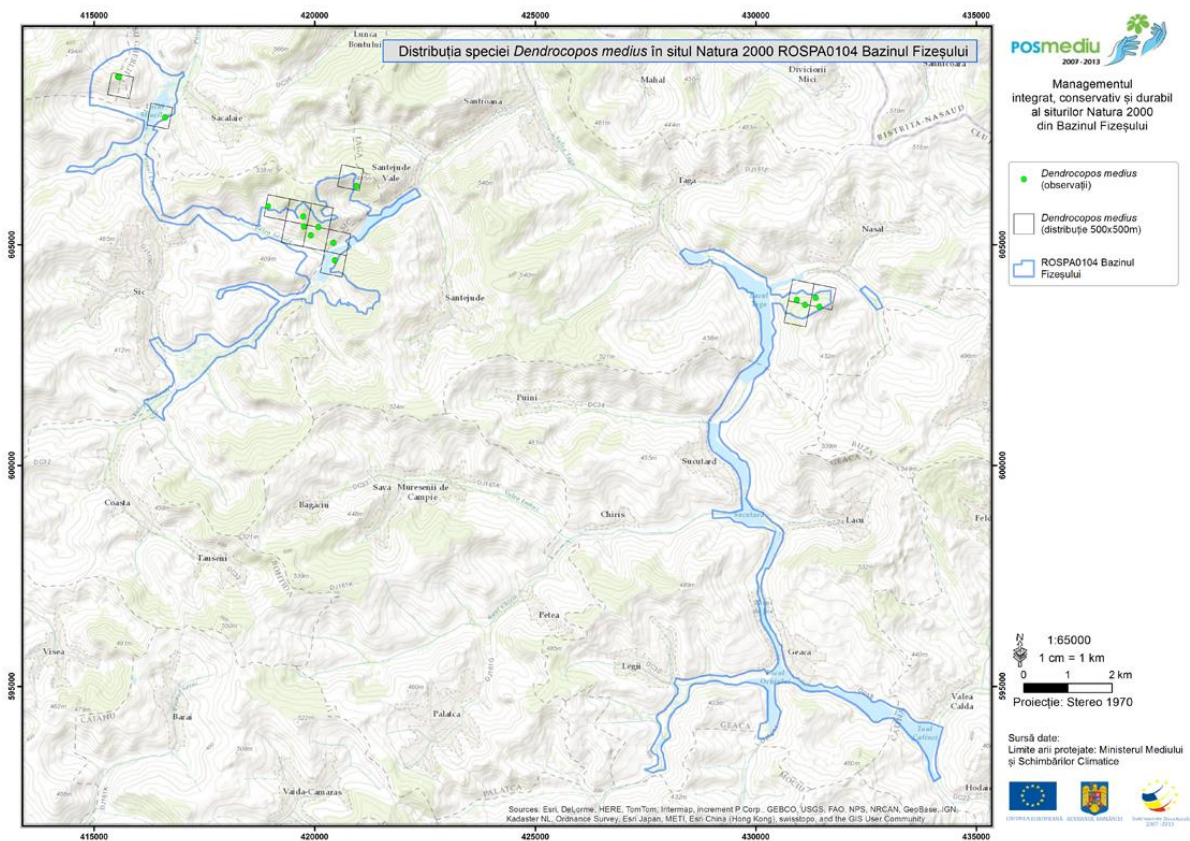
Harta 50



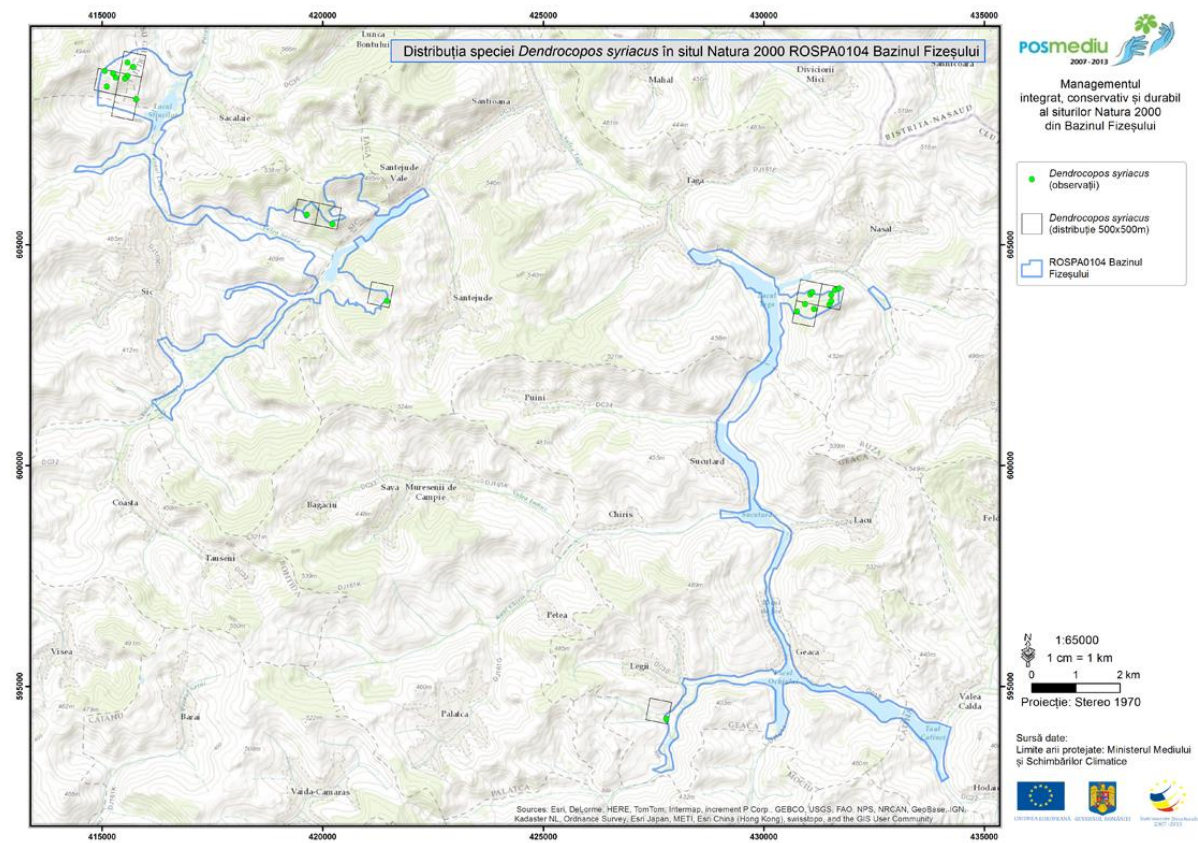
Harta 51



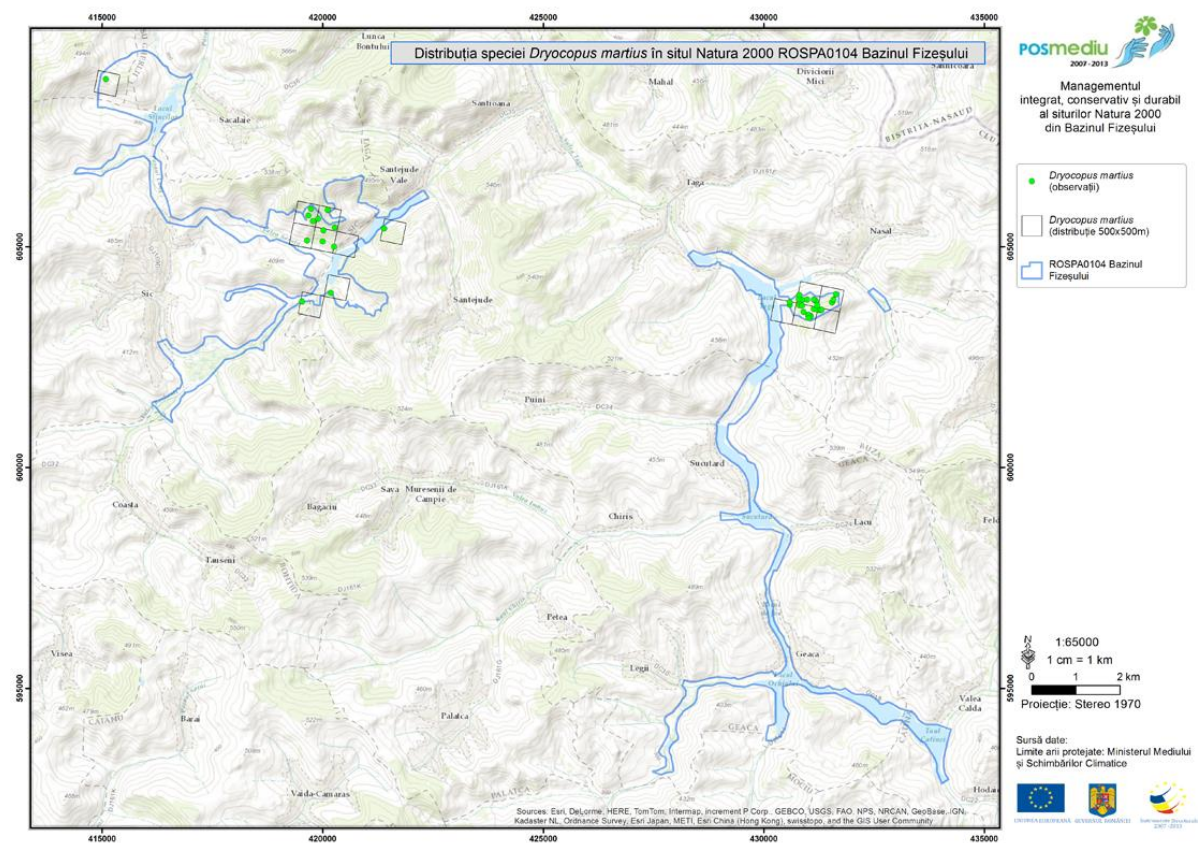
Harta 52



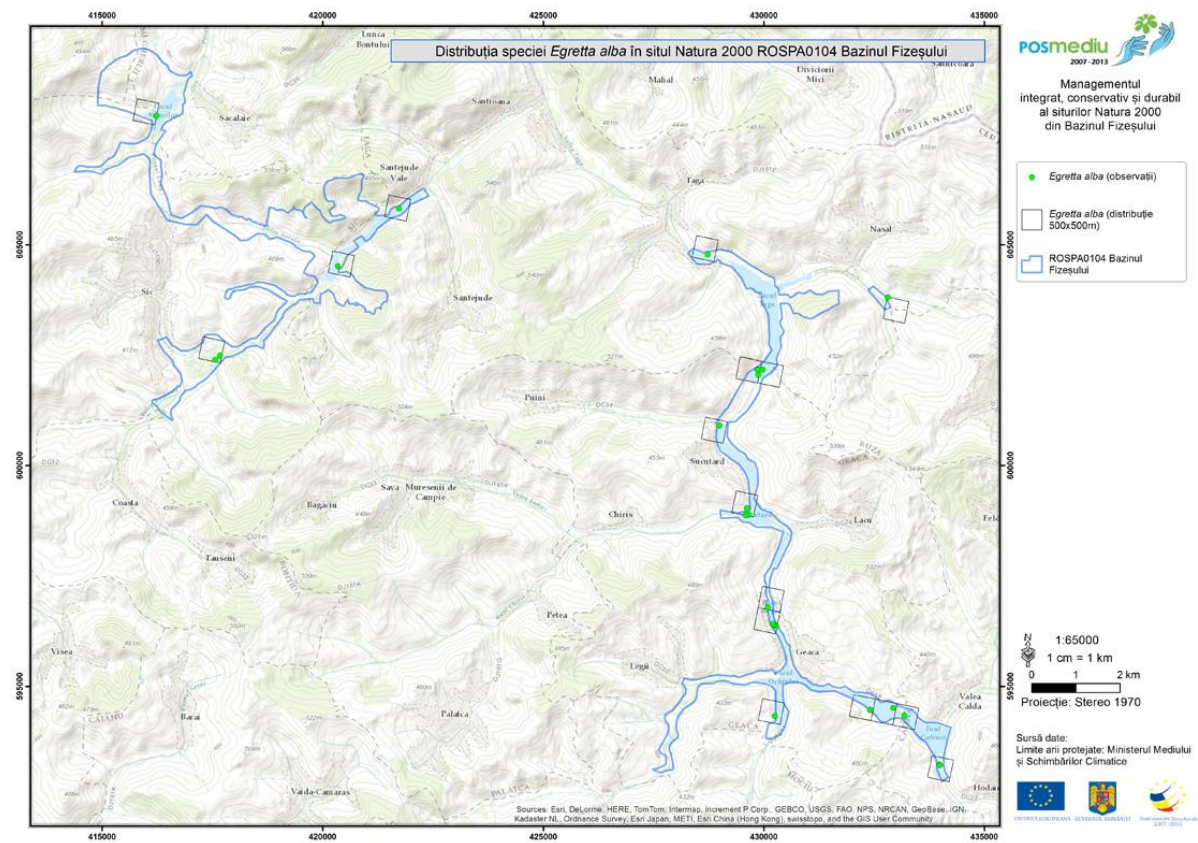
Harta 53



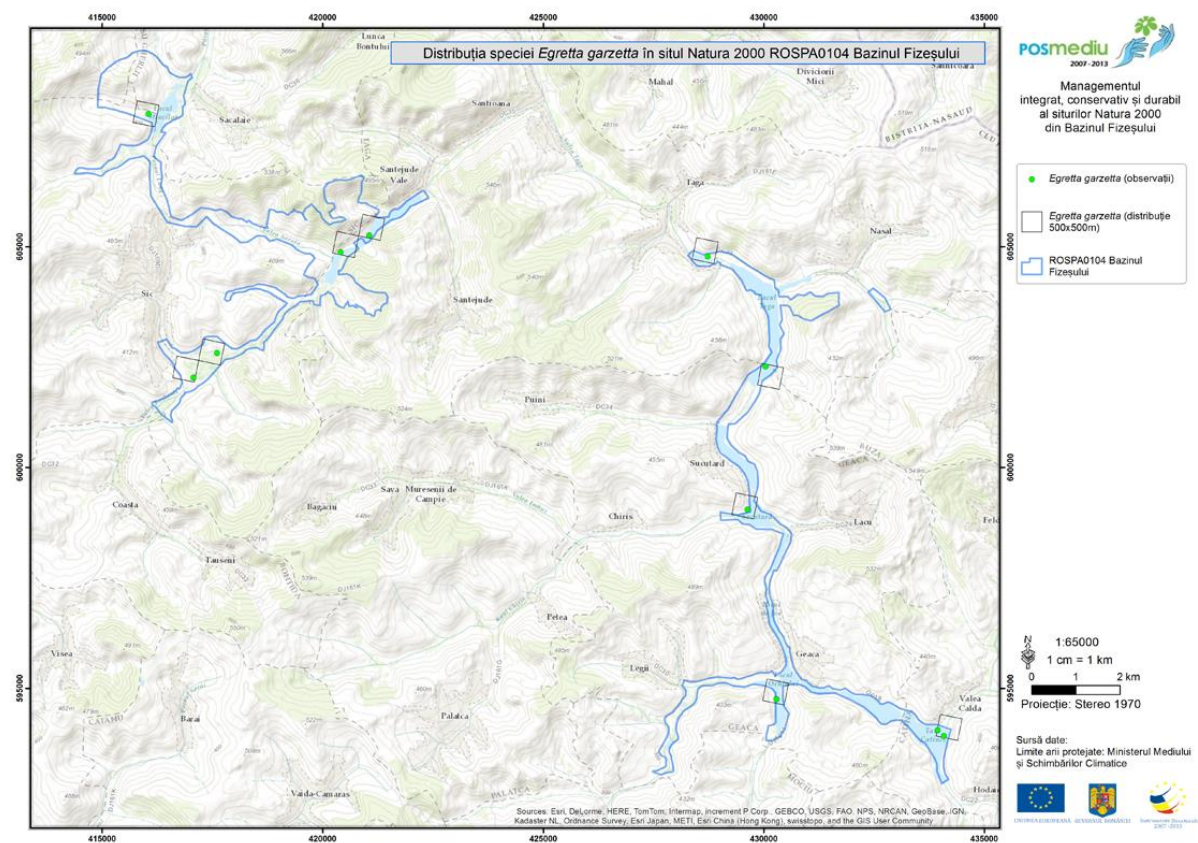
Harta 54



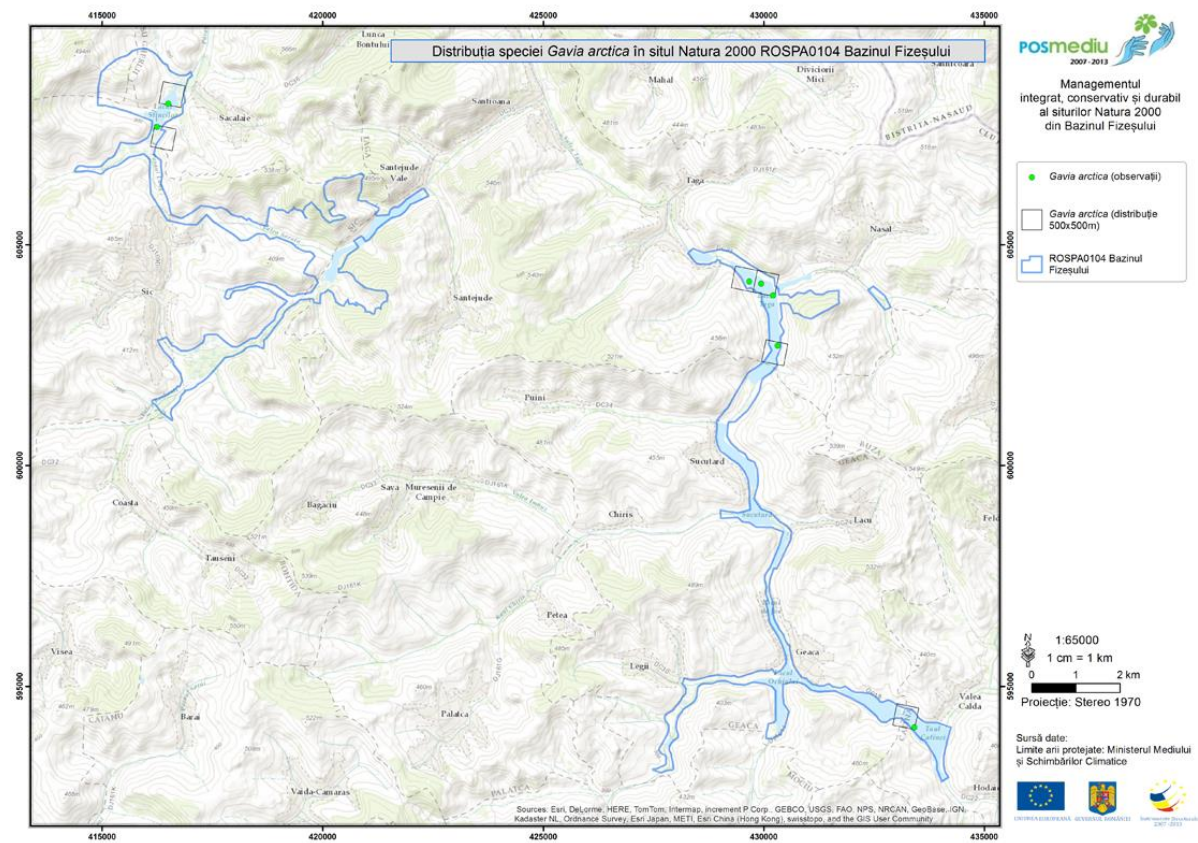
Harta 55



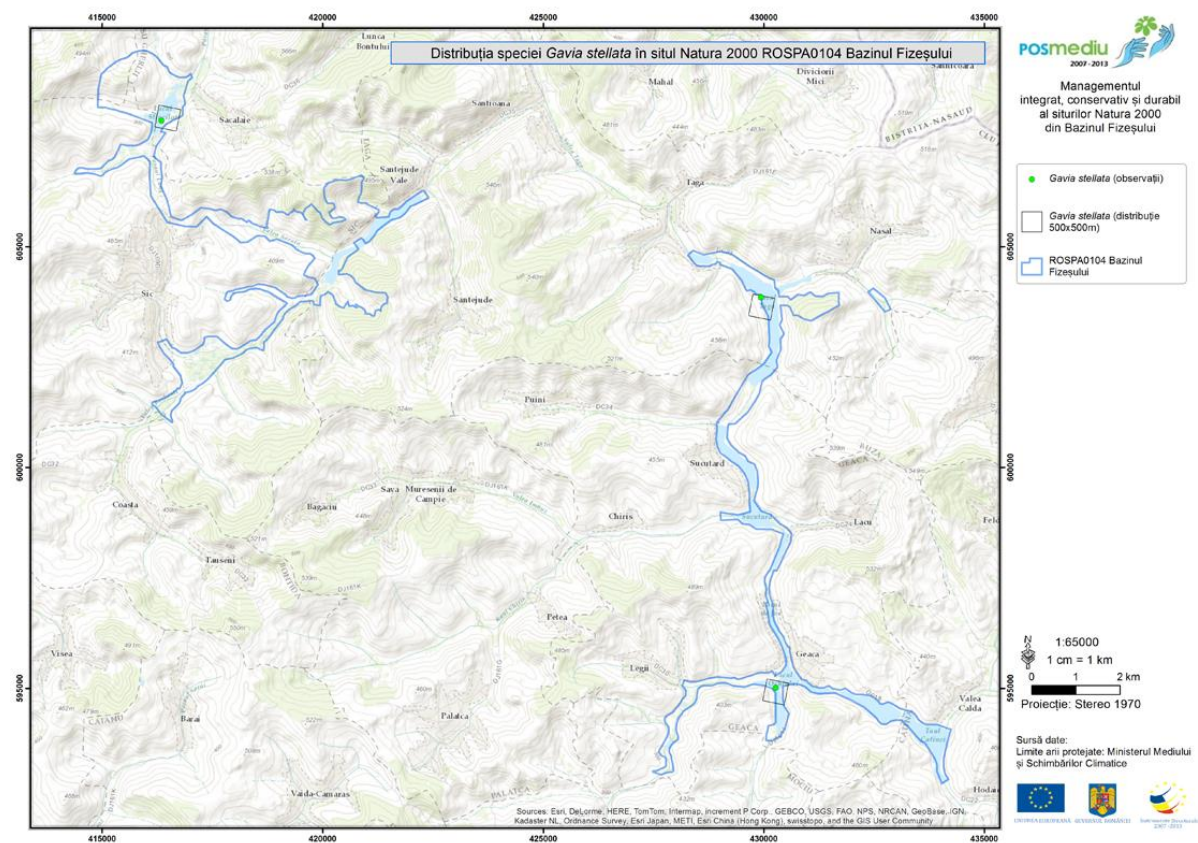
Harta 56



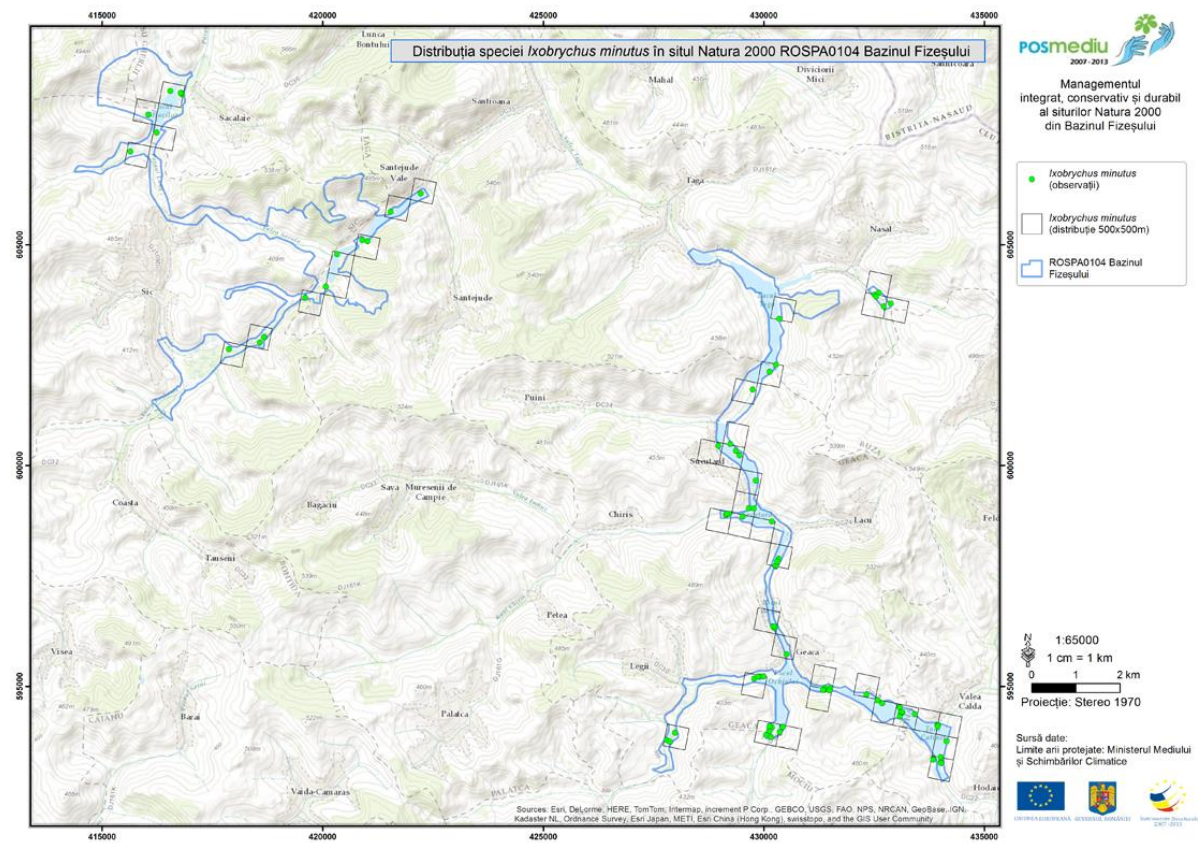
Harta 57



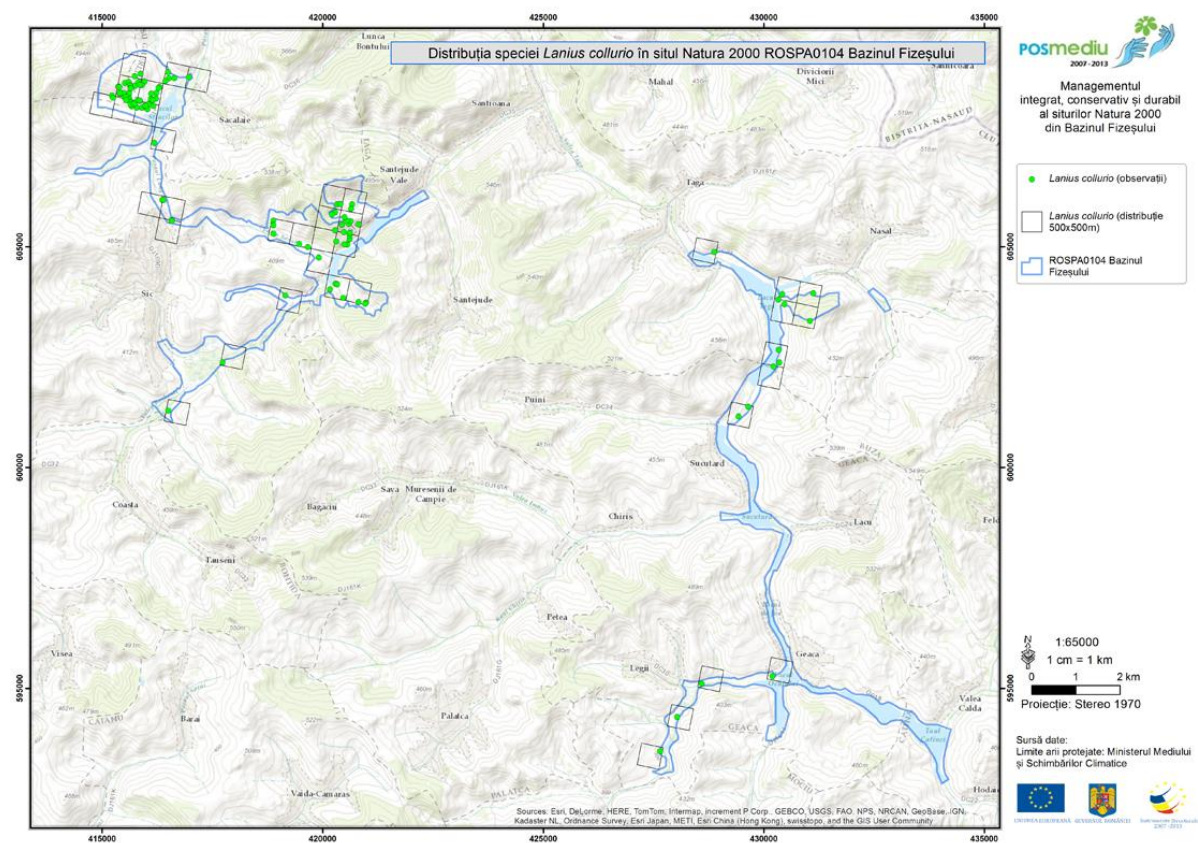
Harta 58



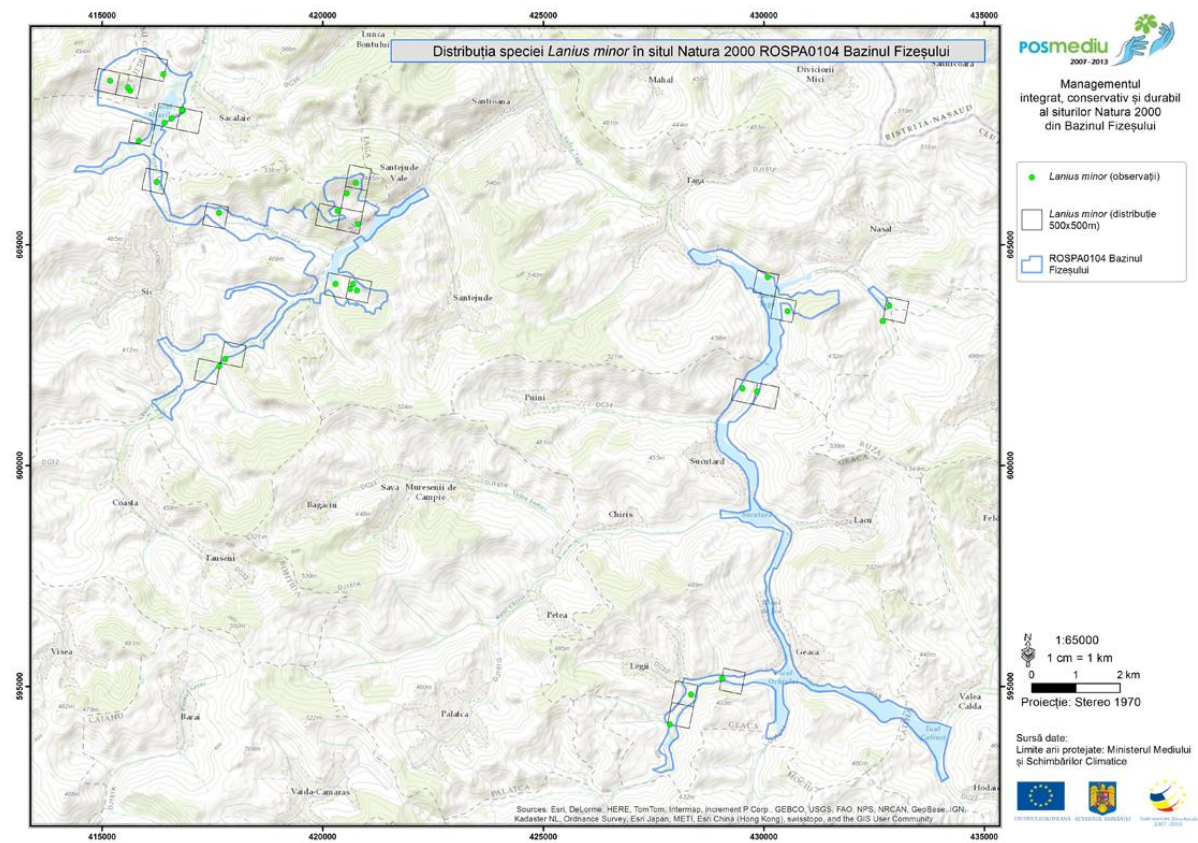
Harta 59



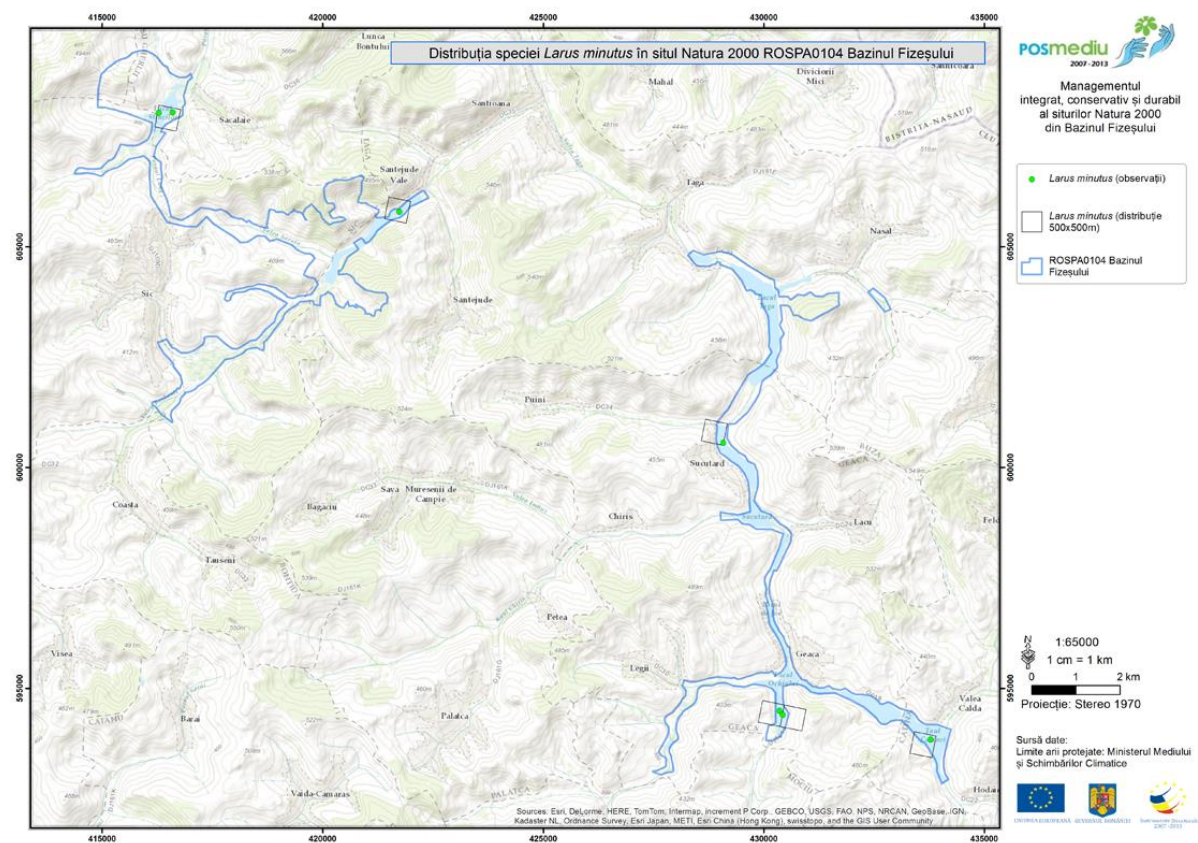
Harta 60



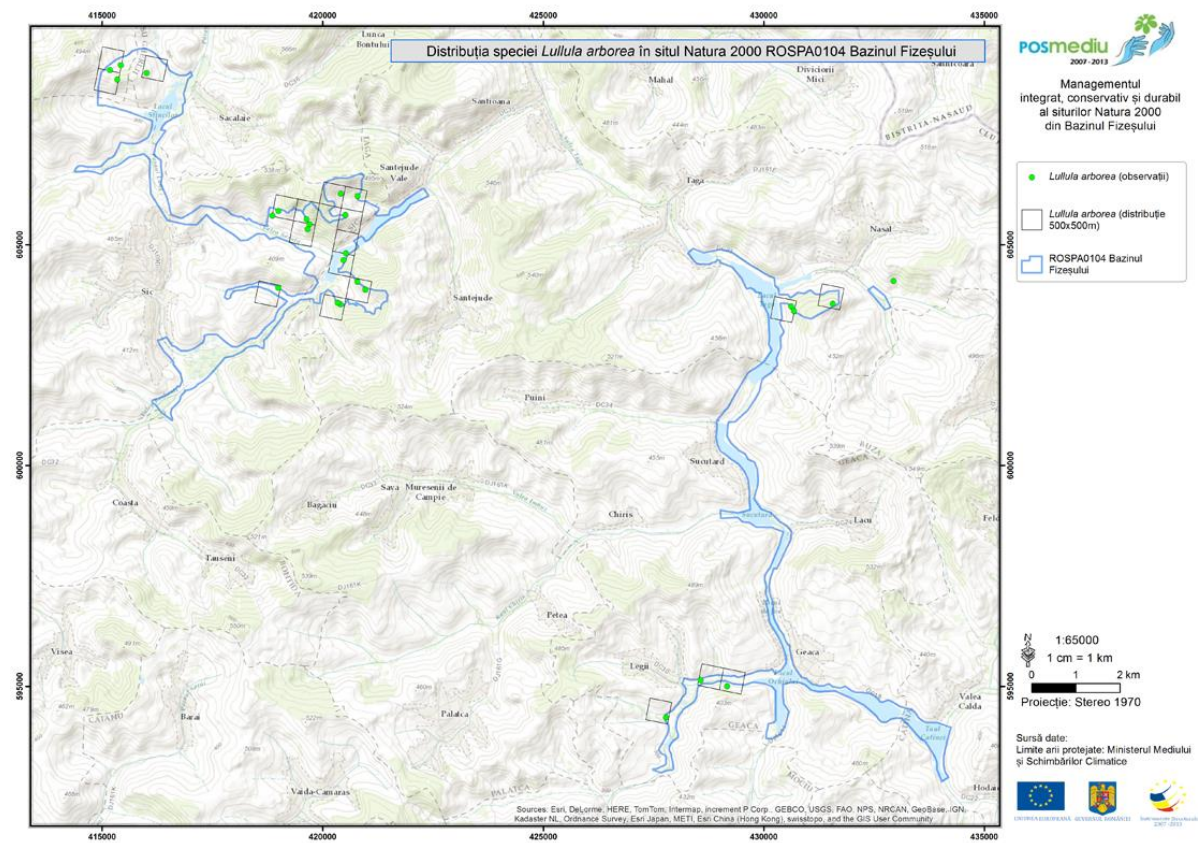
Harta 61



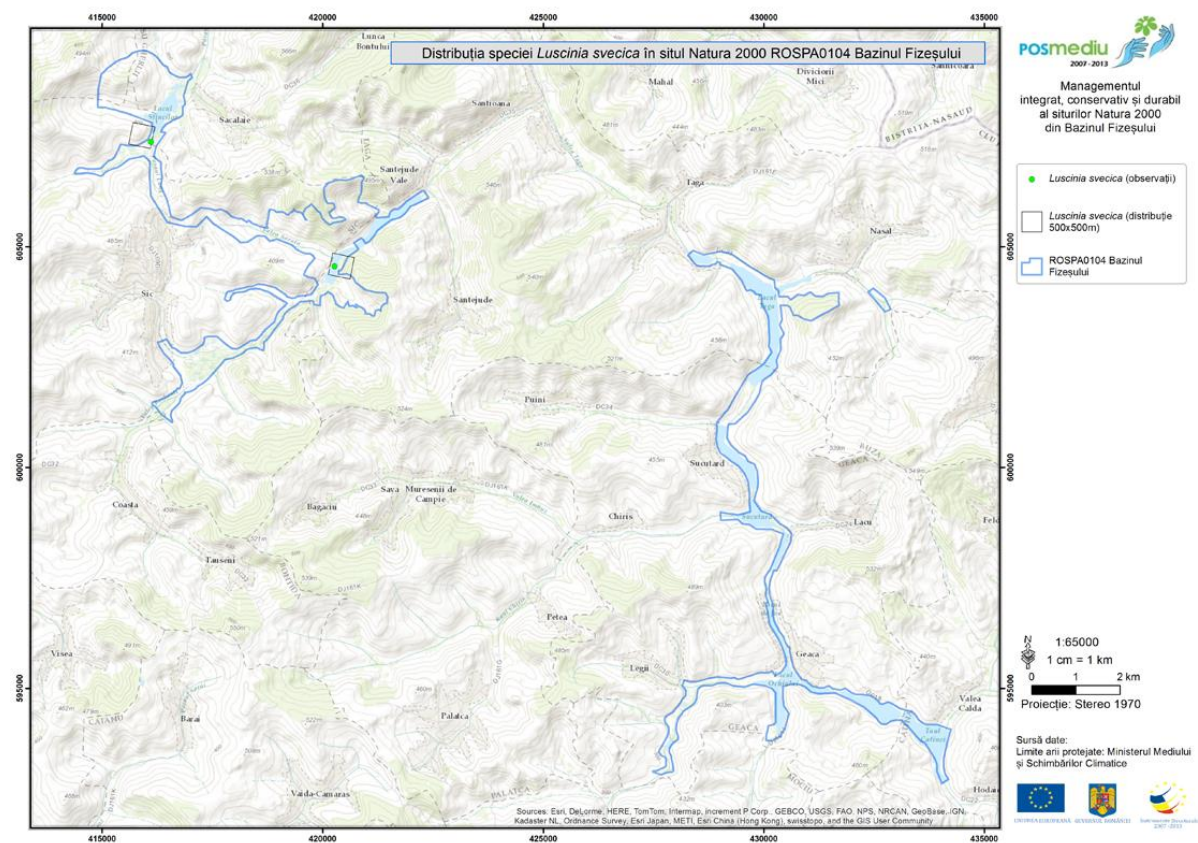
Harta 62



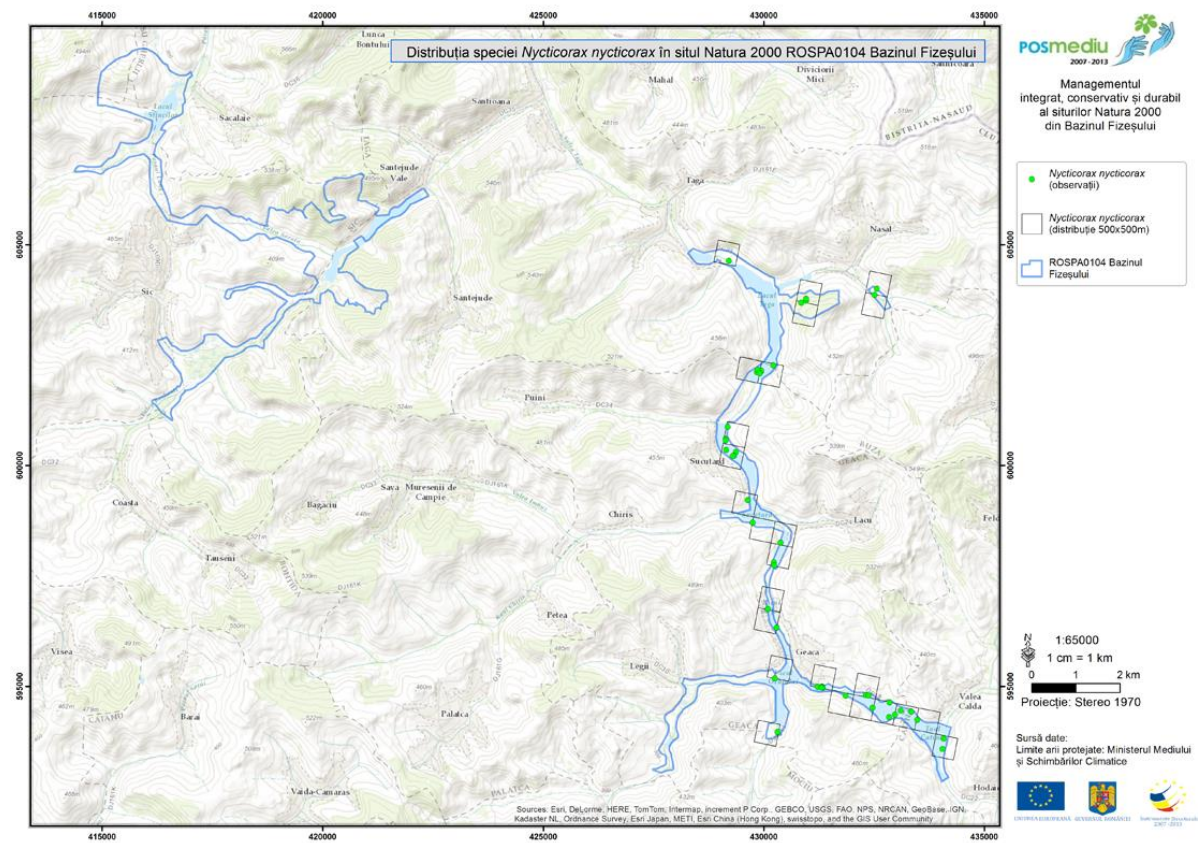
Harta 63



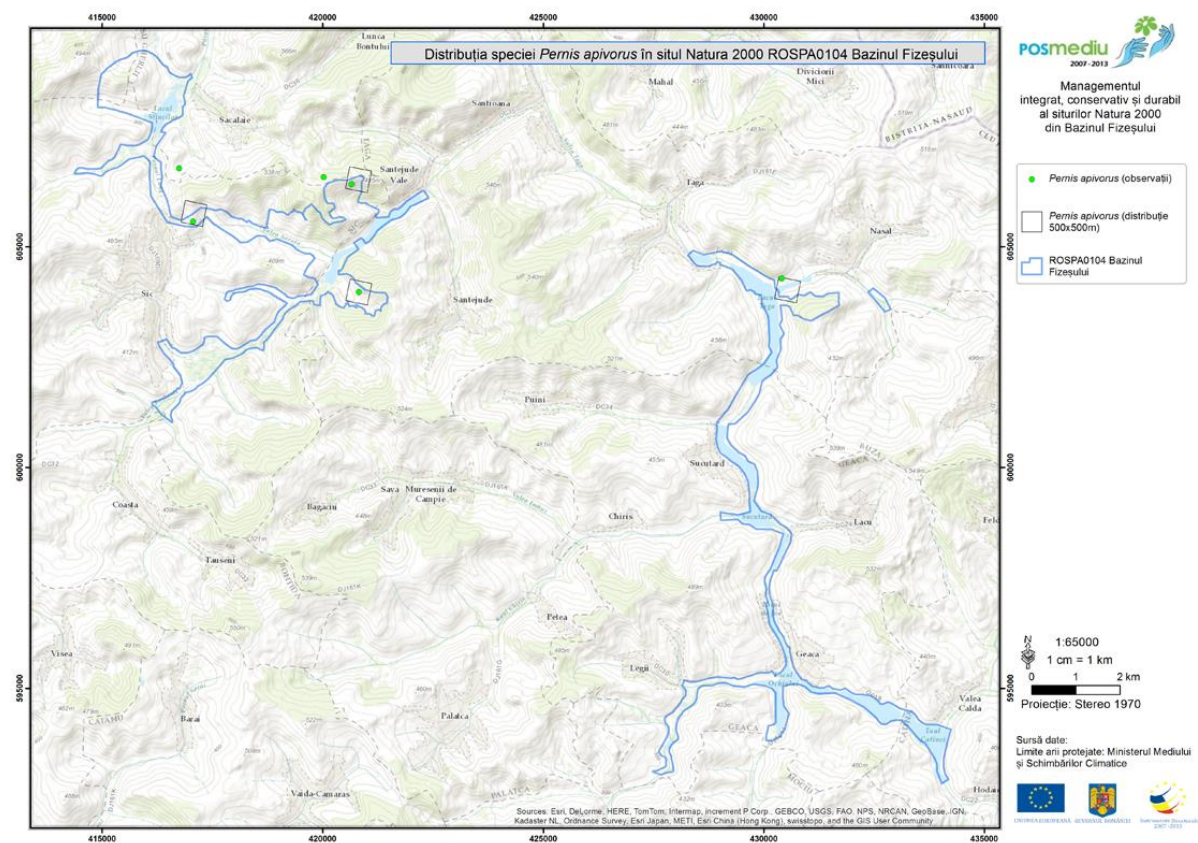
Harta 64



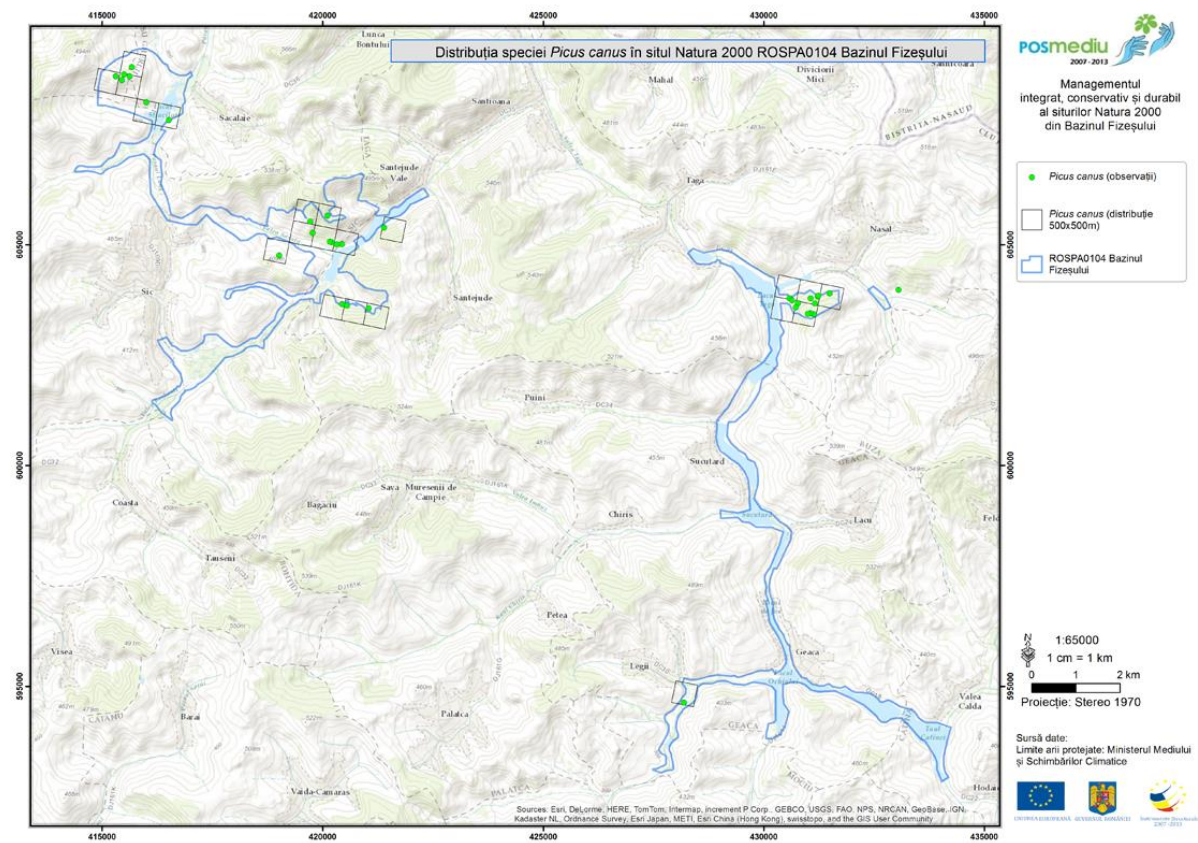
Harta 65



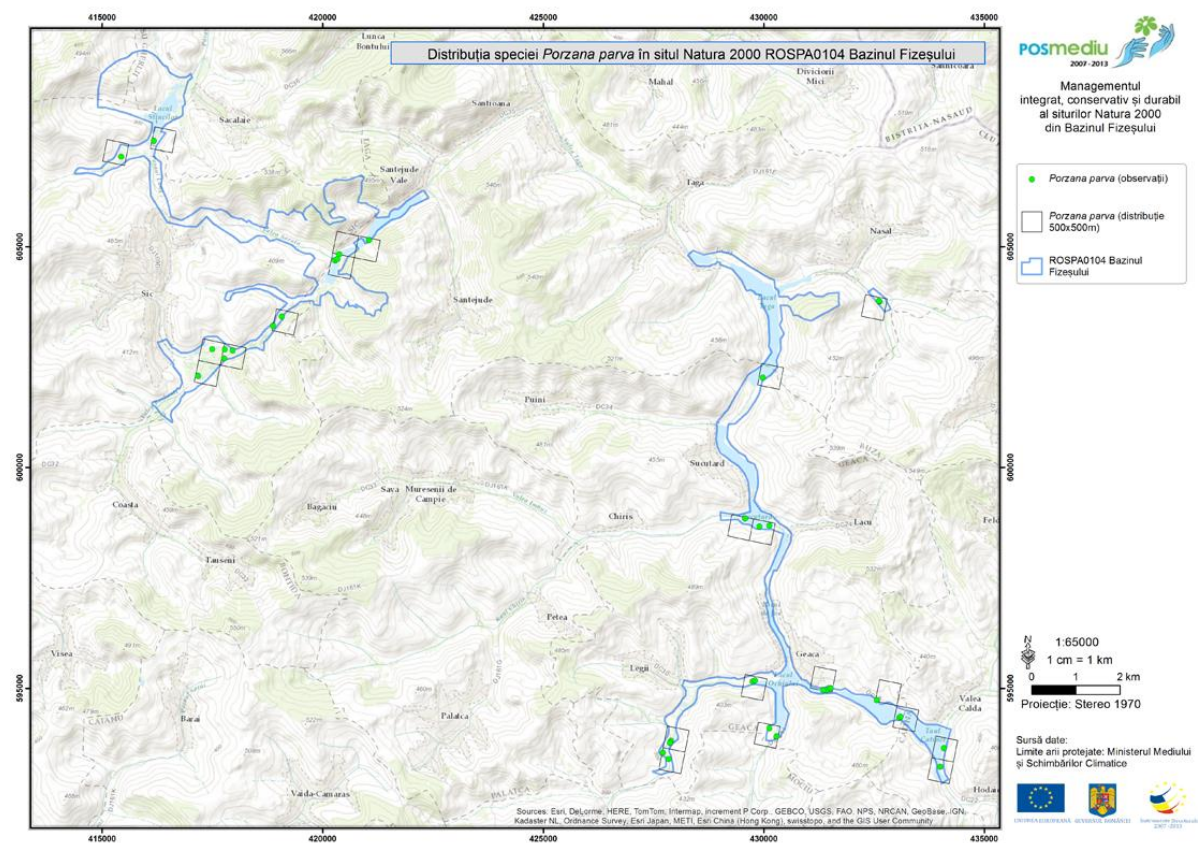
Harta 66



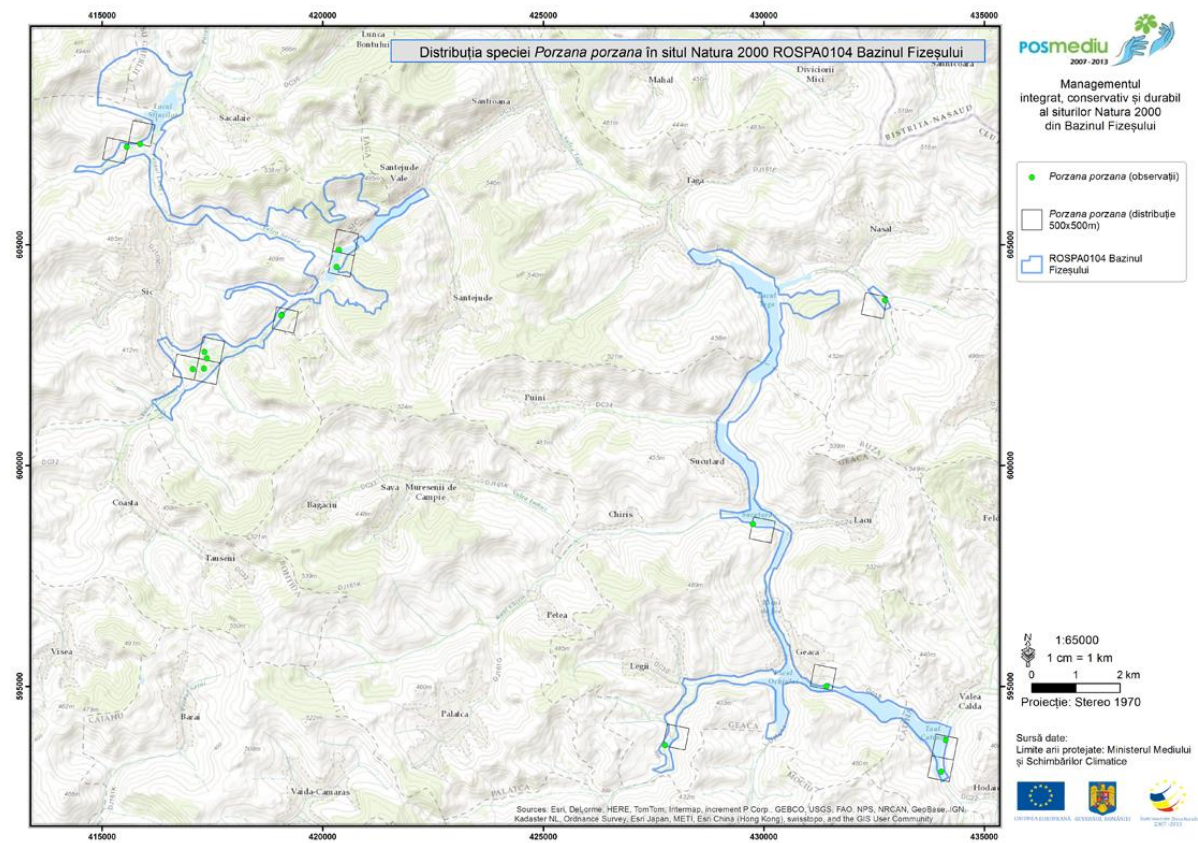
Harta 67



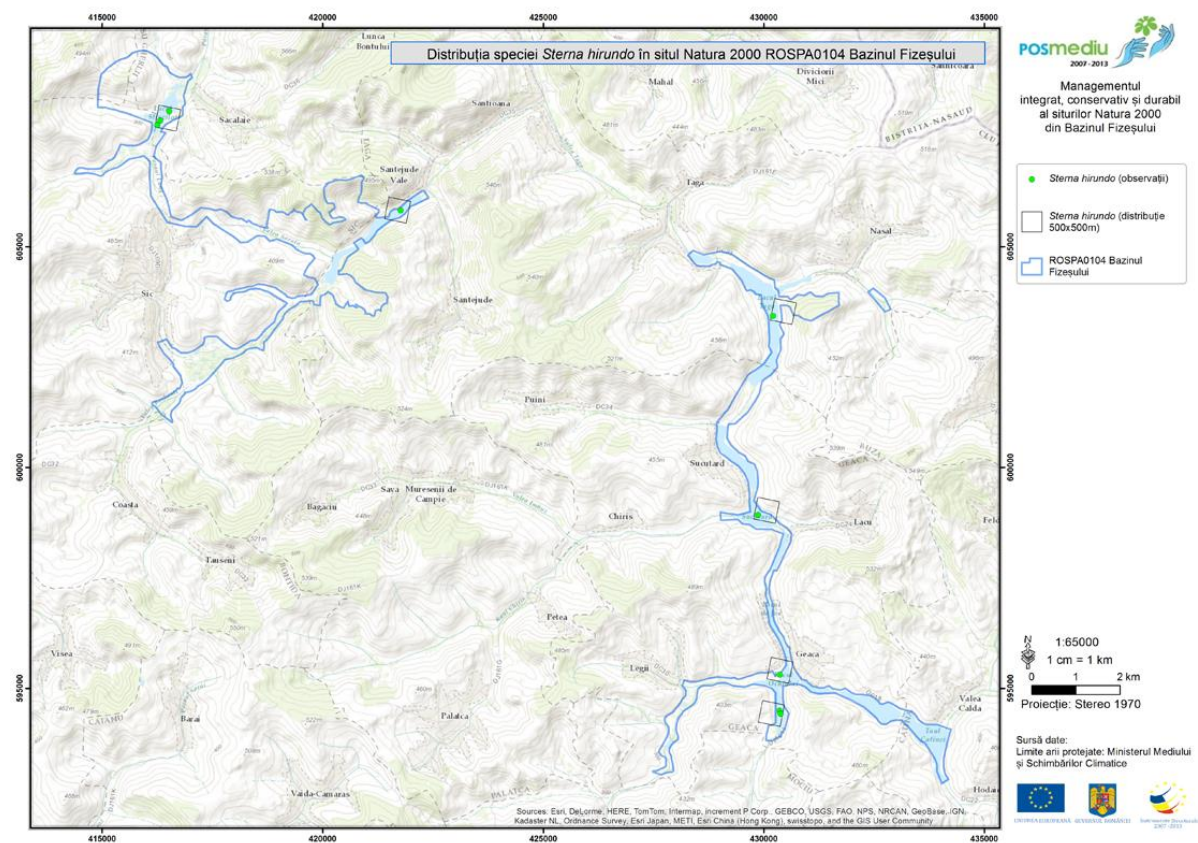
Harta 68



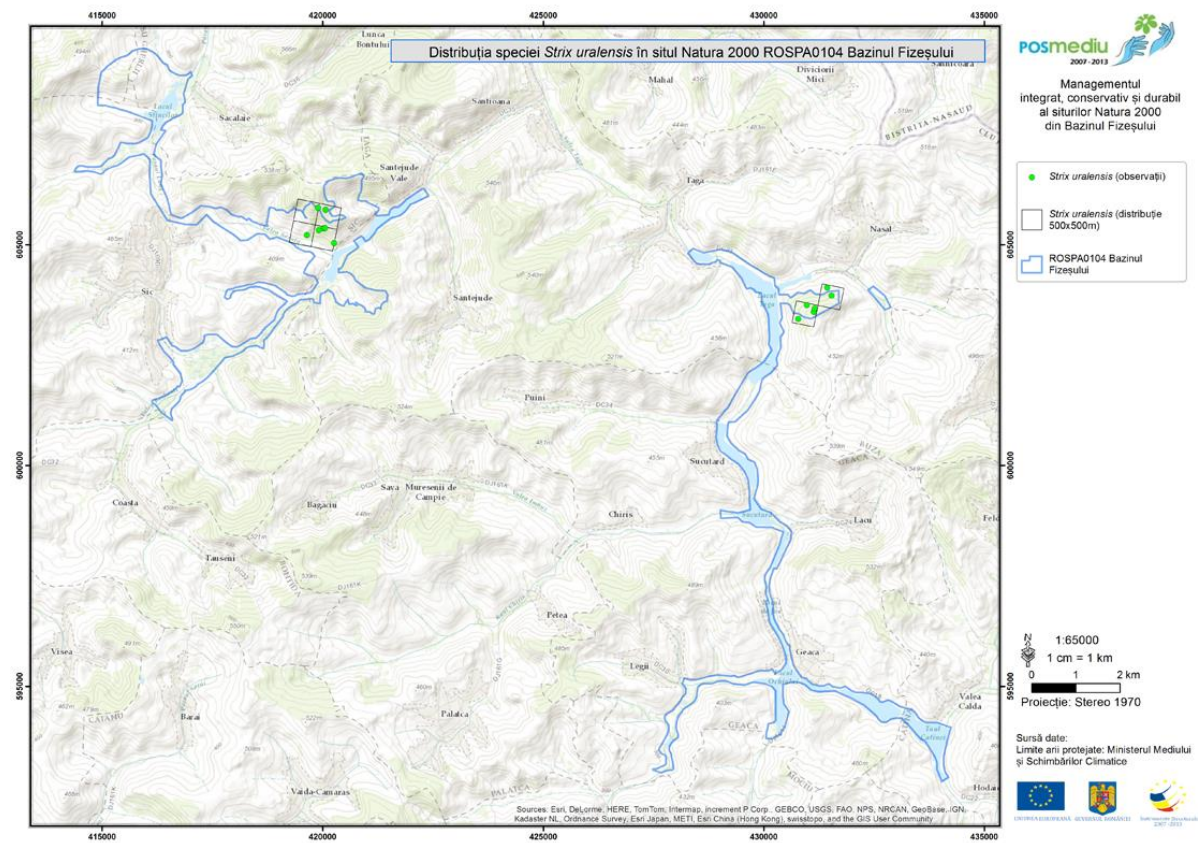
Harta 69



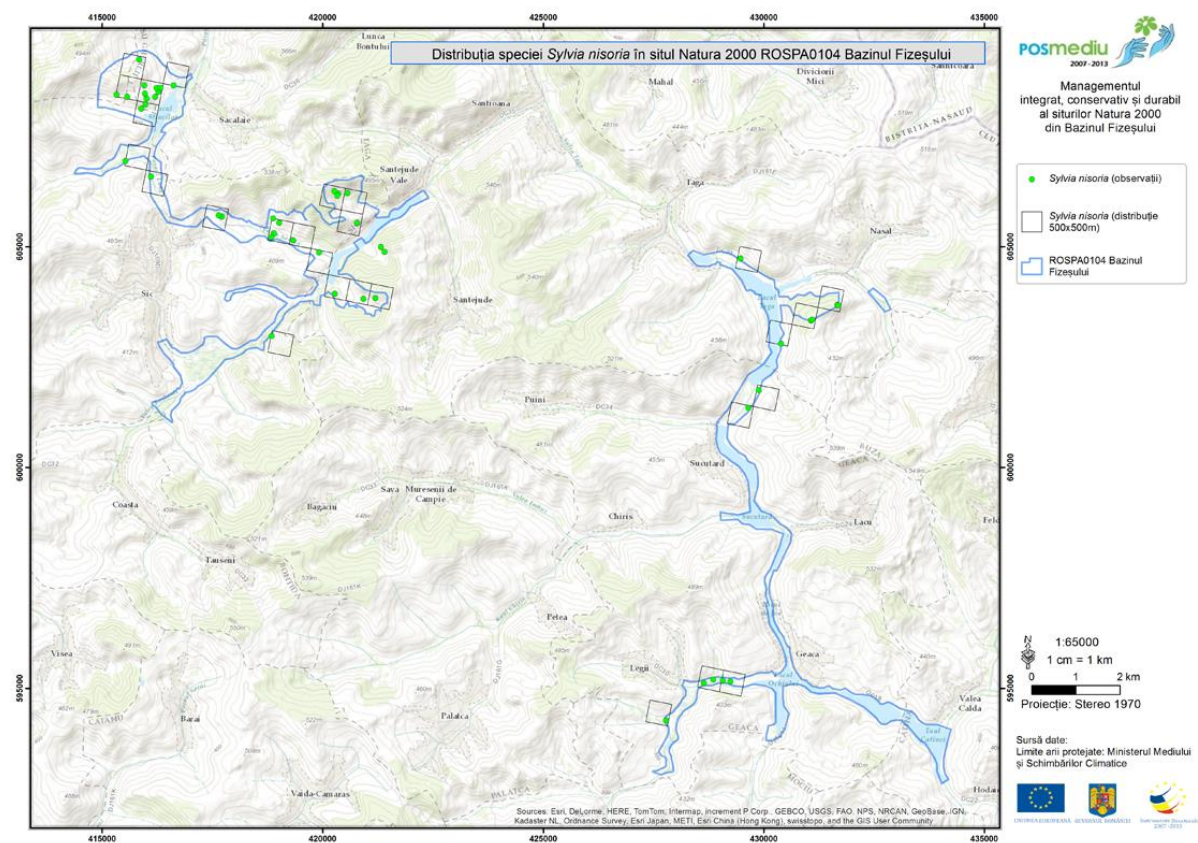
Harta 70



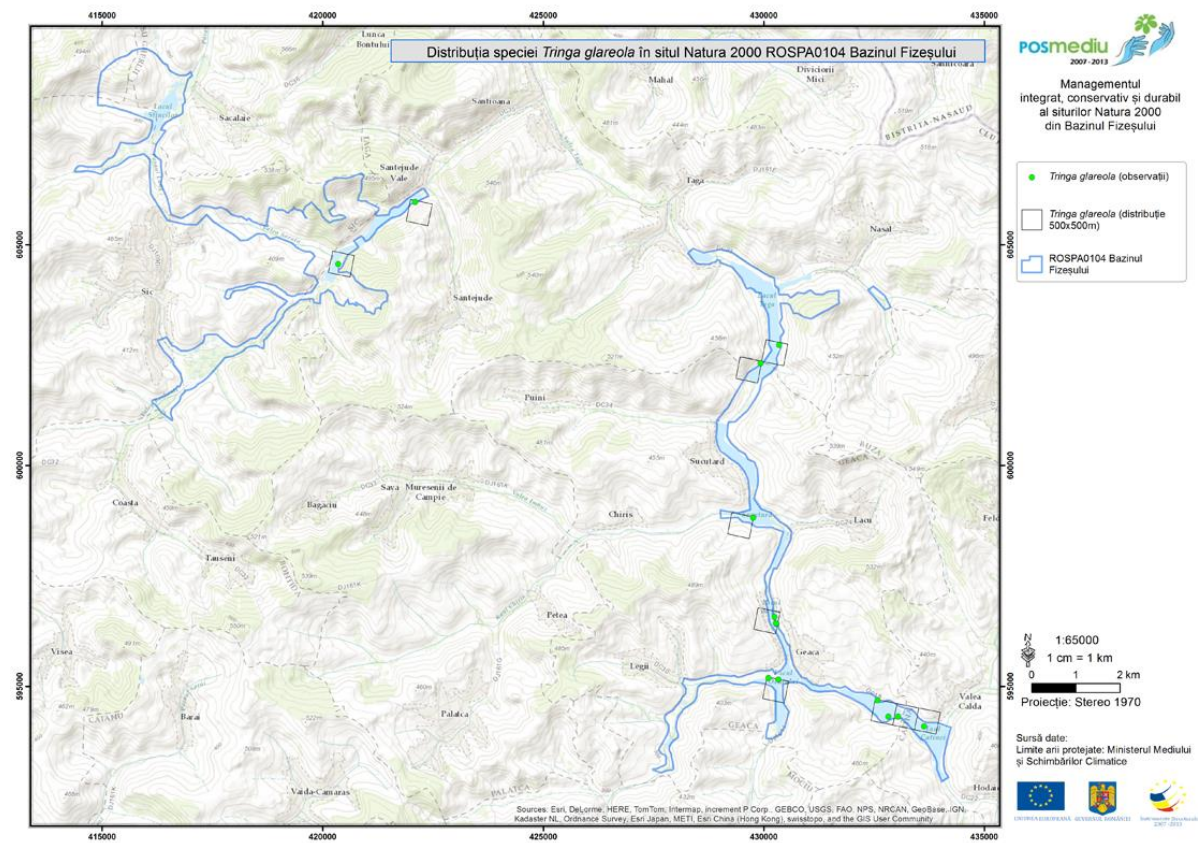
Harta 71



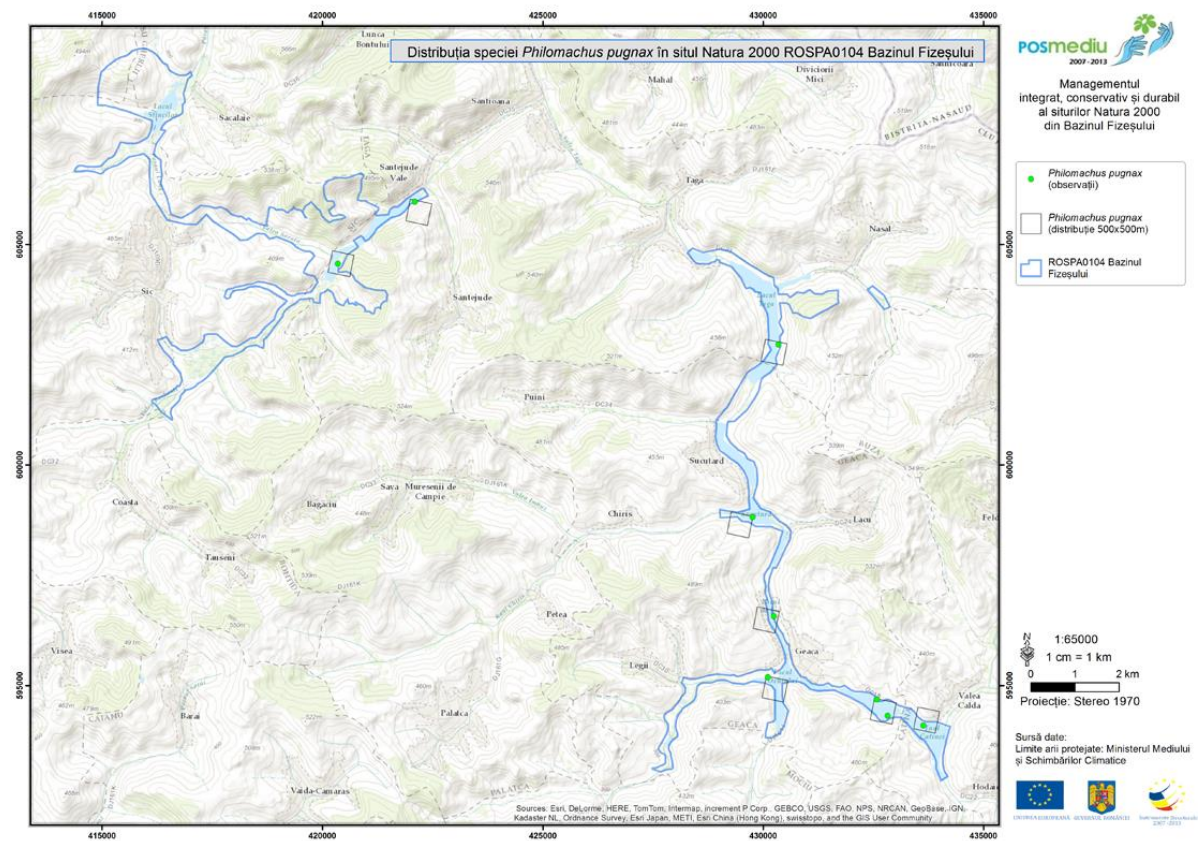
Harta 72



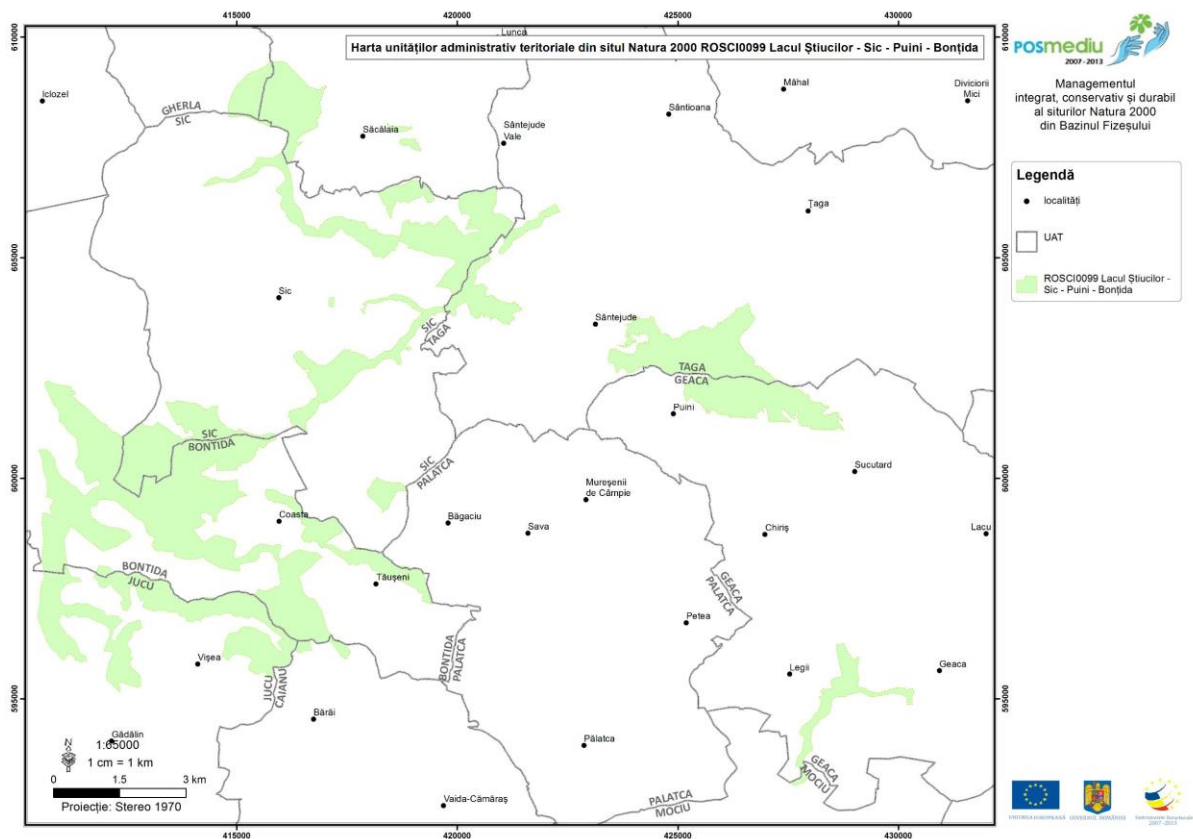
Harta 73



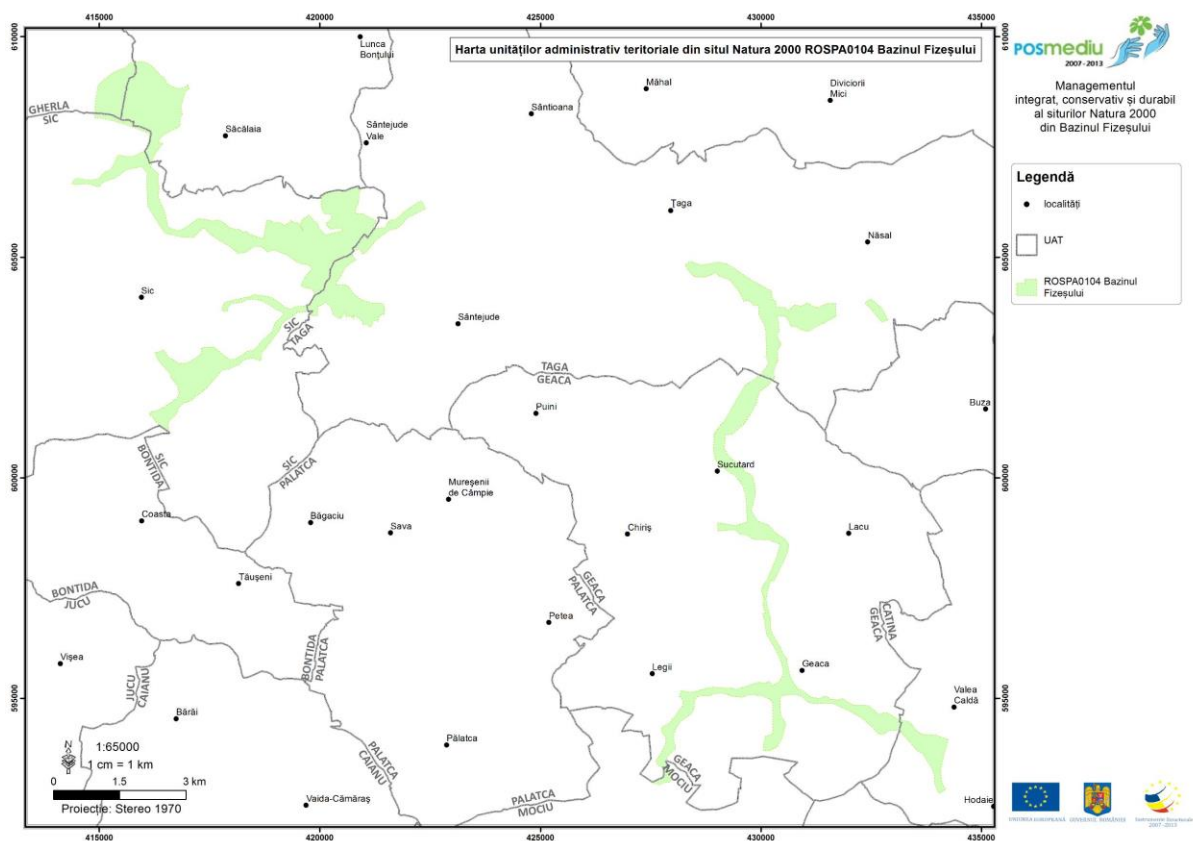
Harta 74



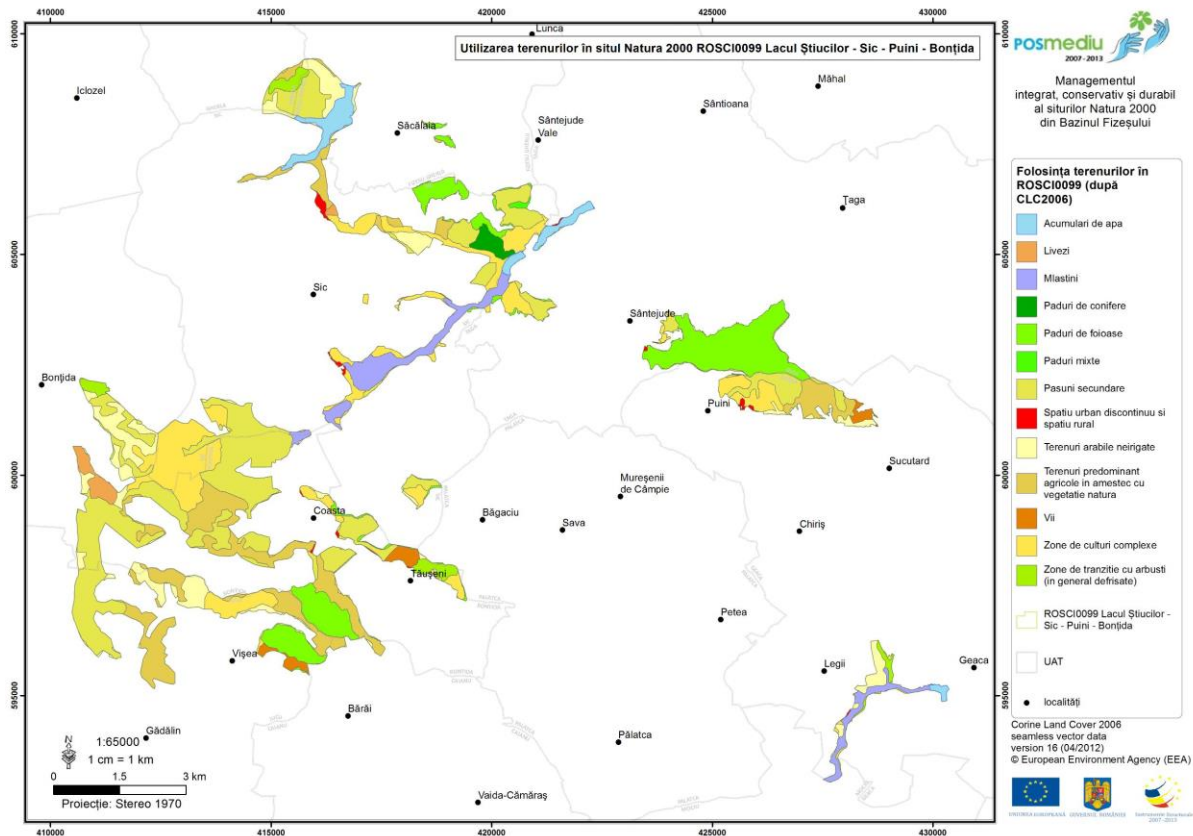
Harta 75



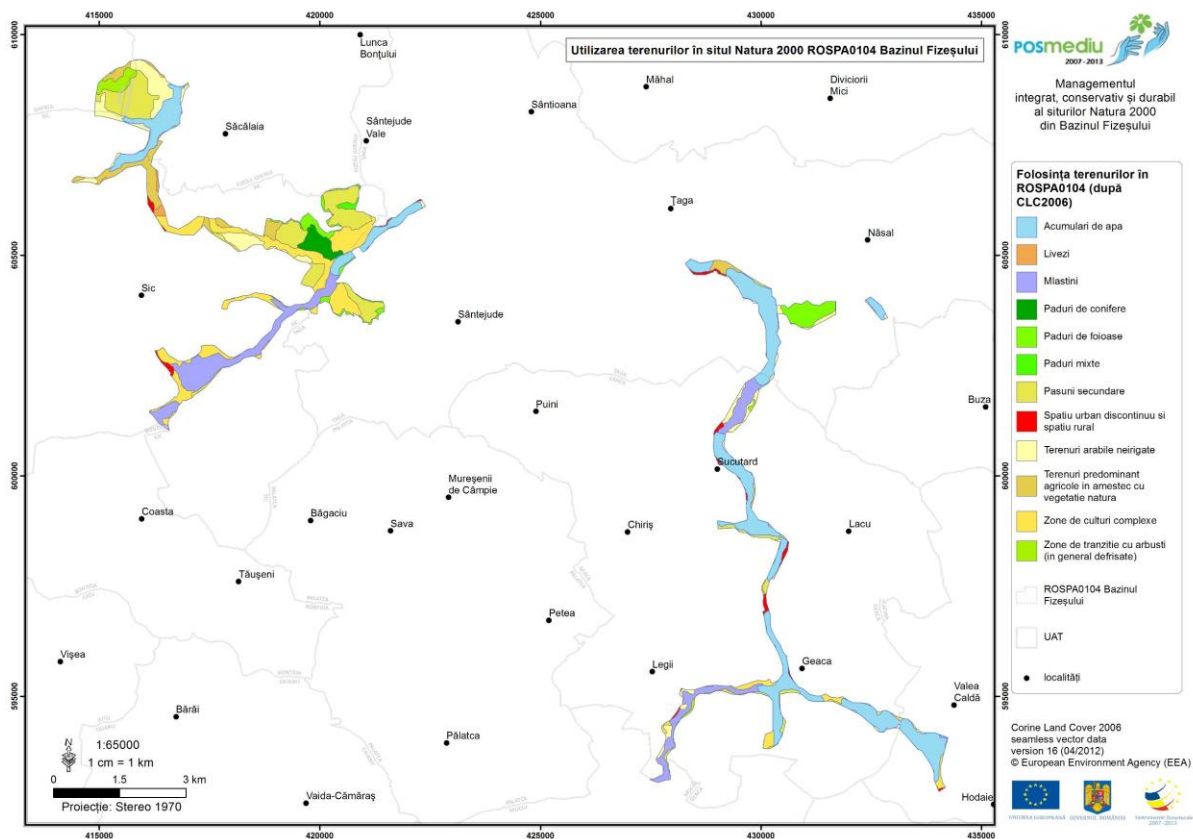
Harta 76



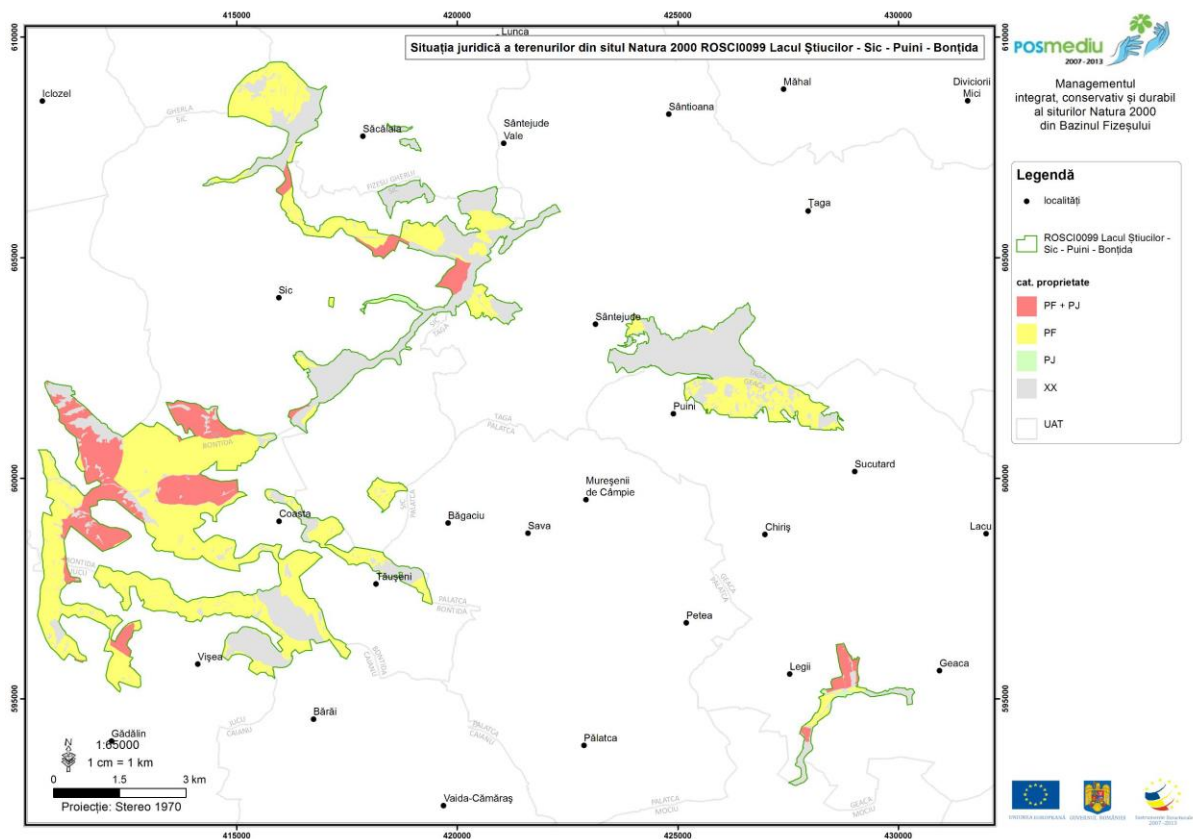
Harta 77



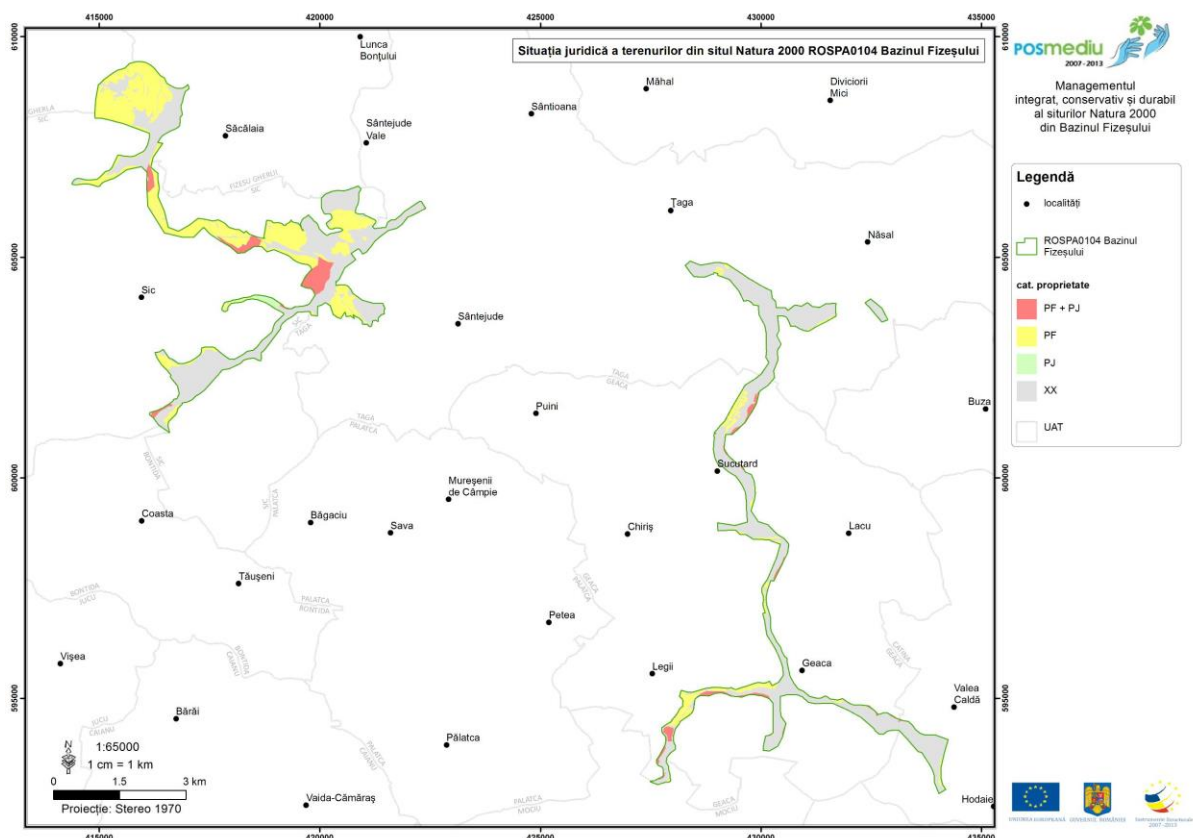
Harta 78



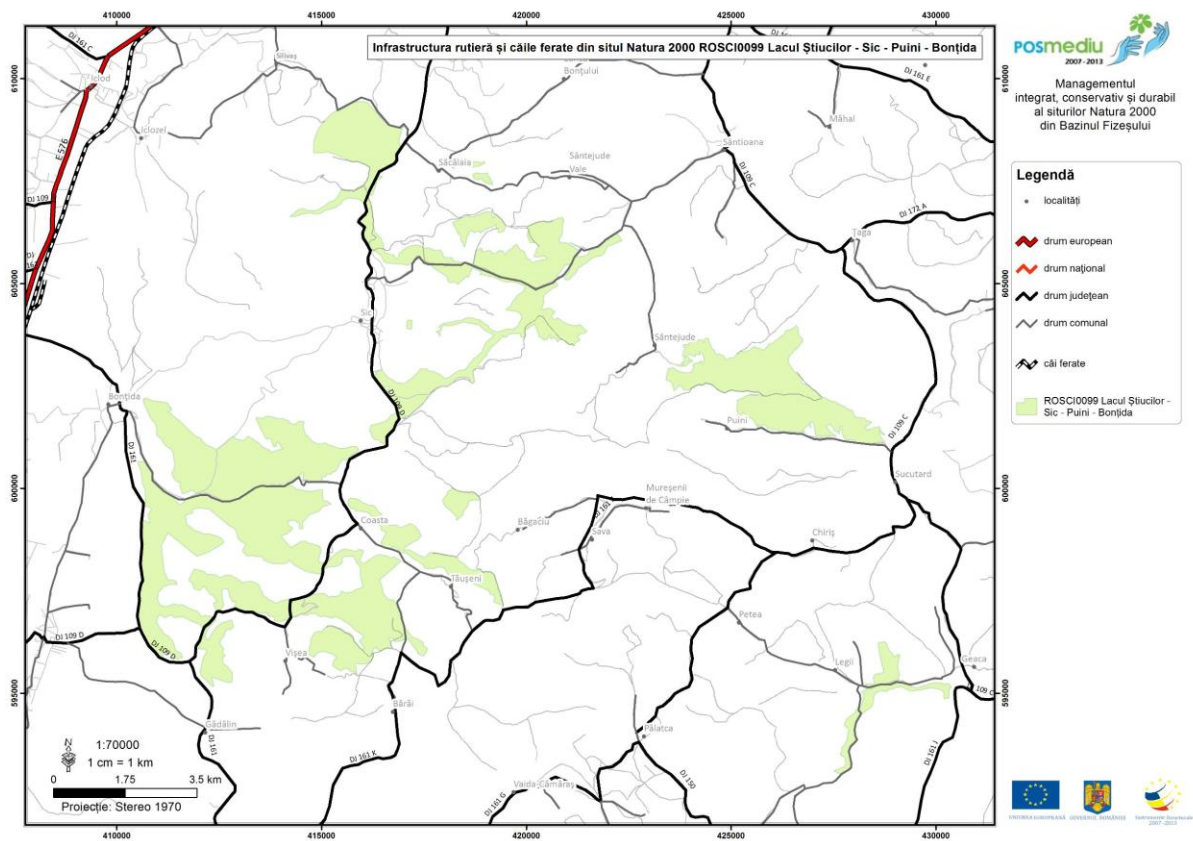
Harta 79



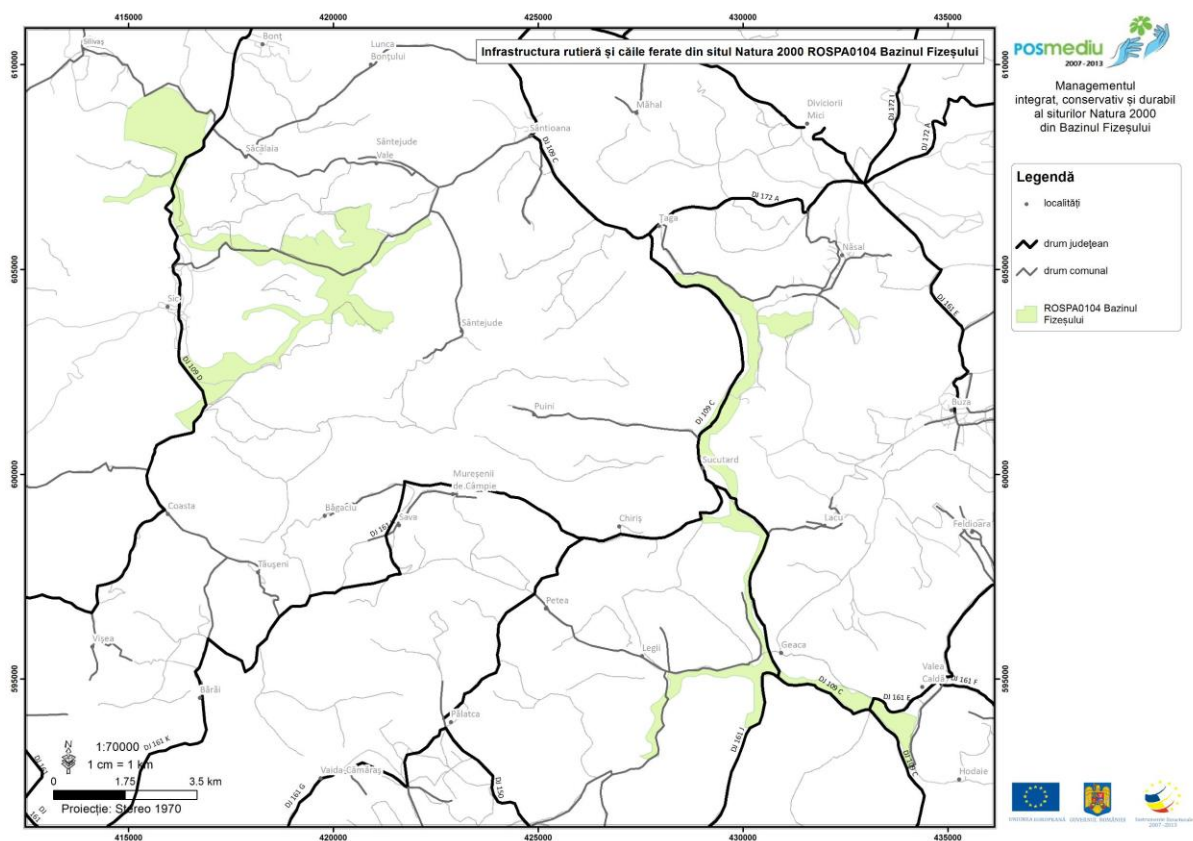
Harta 80



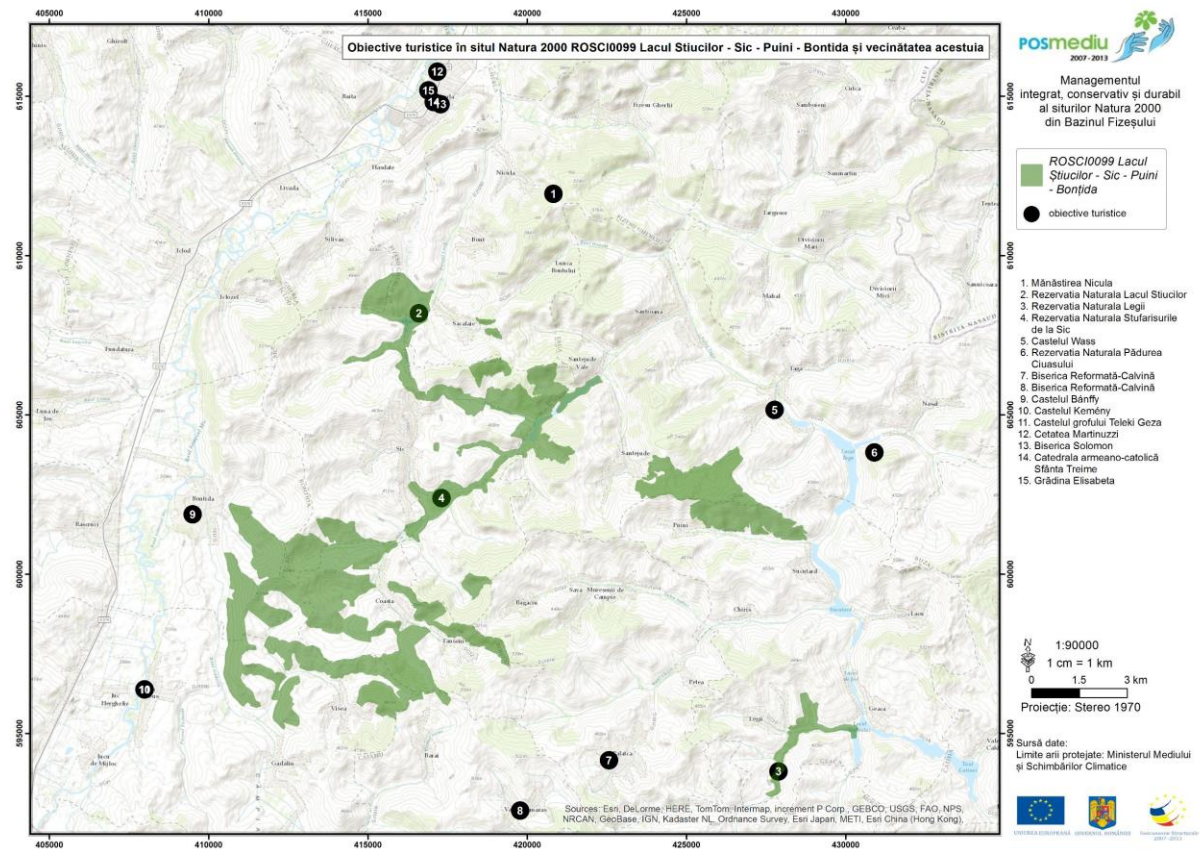
Harta 81



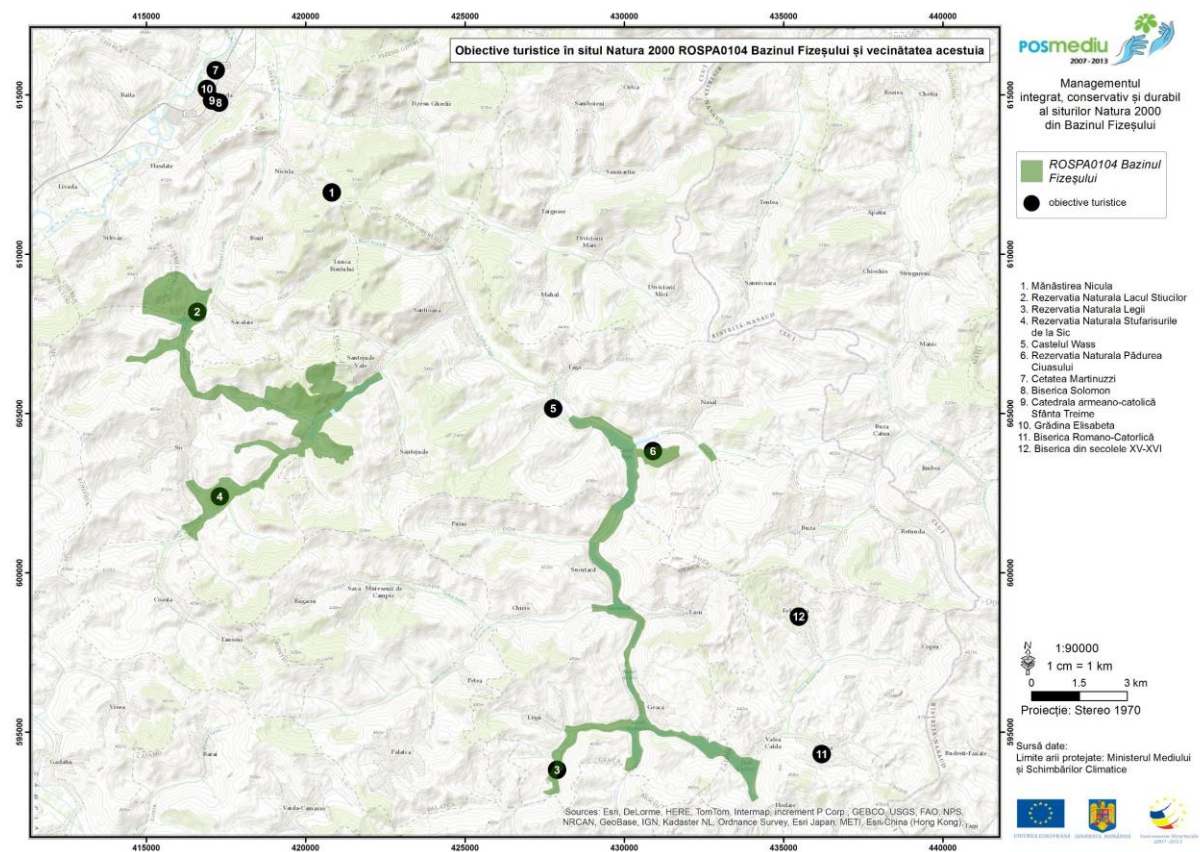
Harta 82



Harta 83

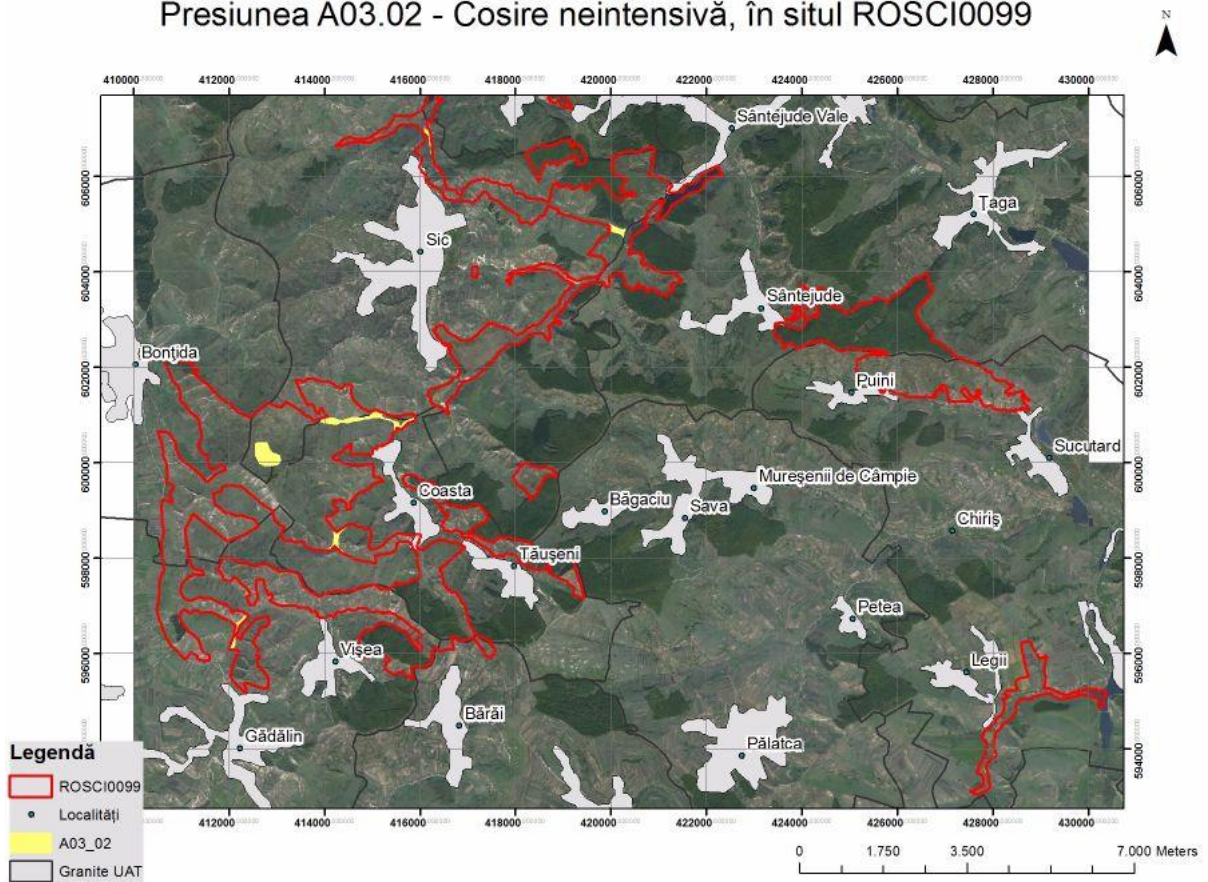


Harta 84



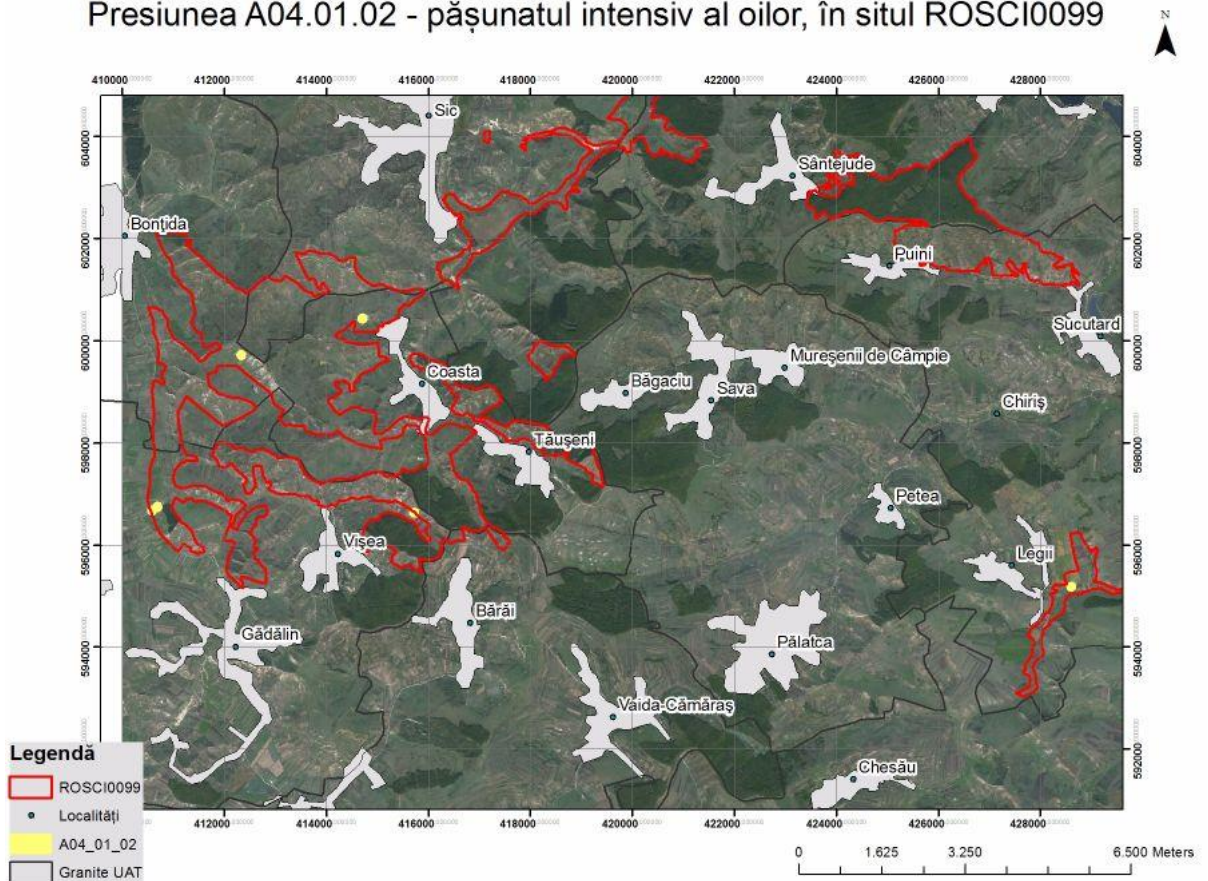
Harta 85

Presiunea A03.02 - Cosire neintensivă, în situl ROSCI0099



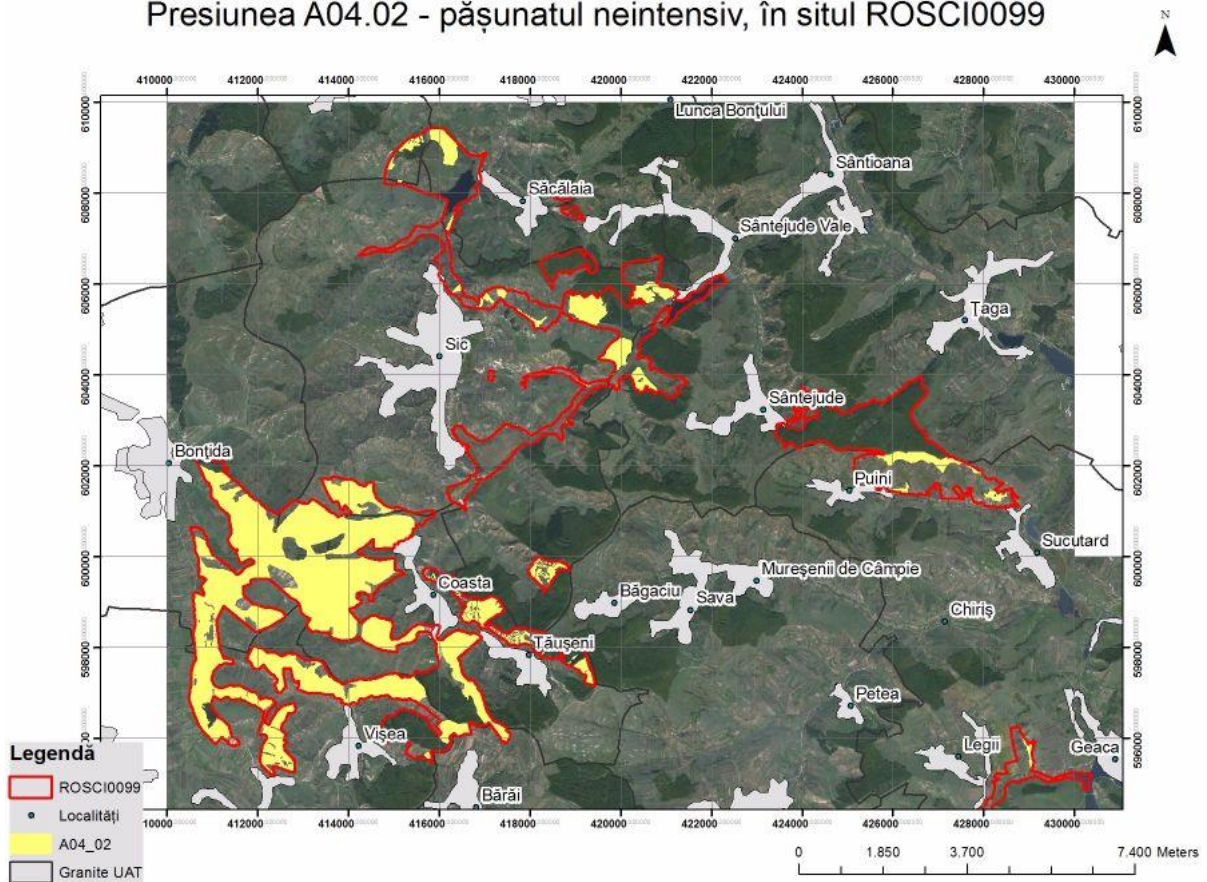
Harta 86

Presiunea A04.01.02 - pășunatul intensiv al oilor, în situl ROSCI0099



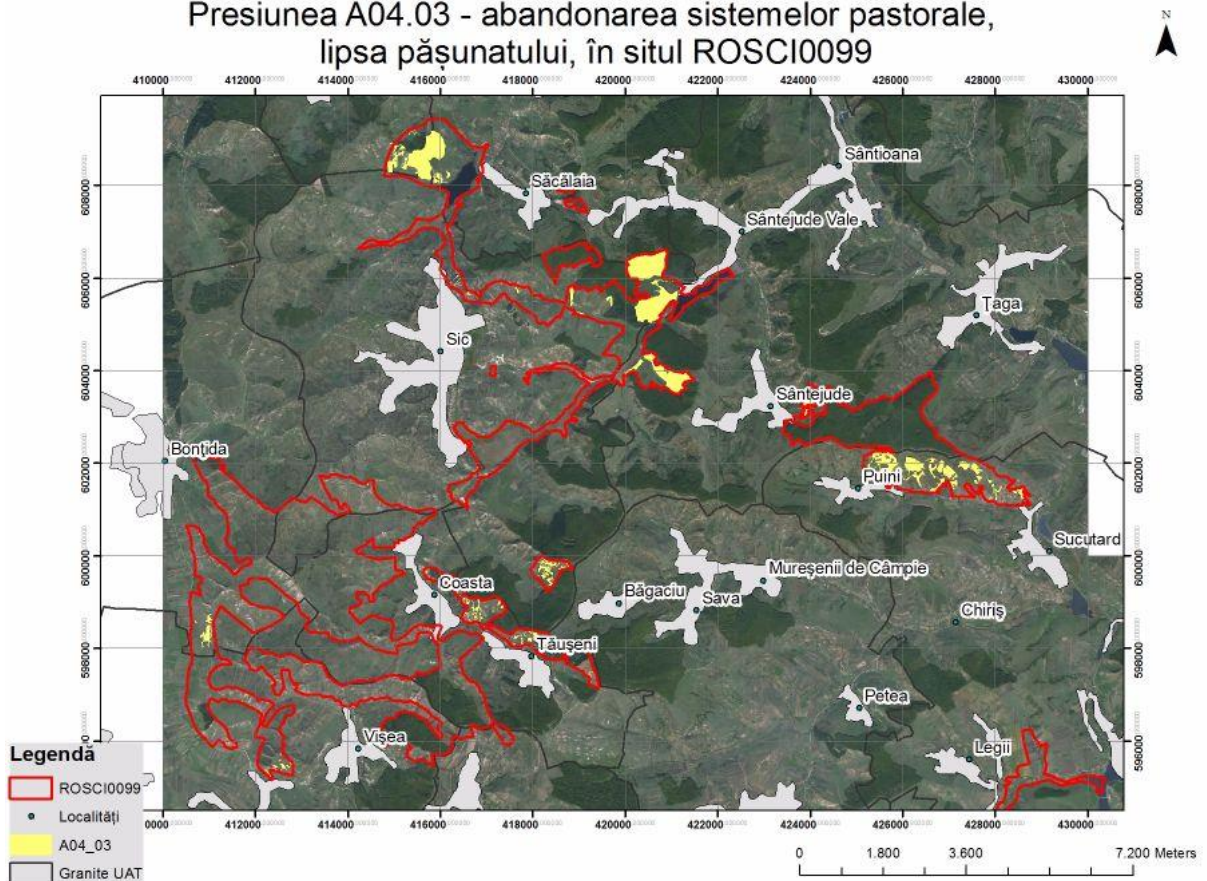
Harta 87

Presiunea A04.02 - pășunatul neintensiv, în situl ROSCI0099



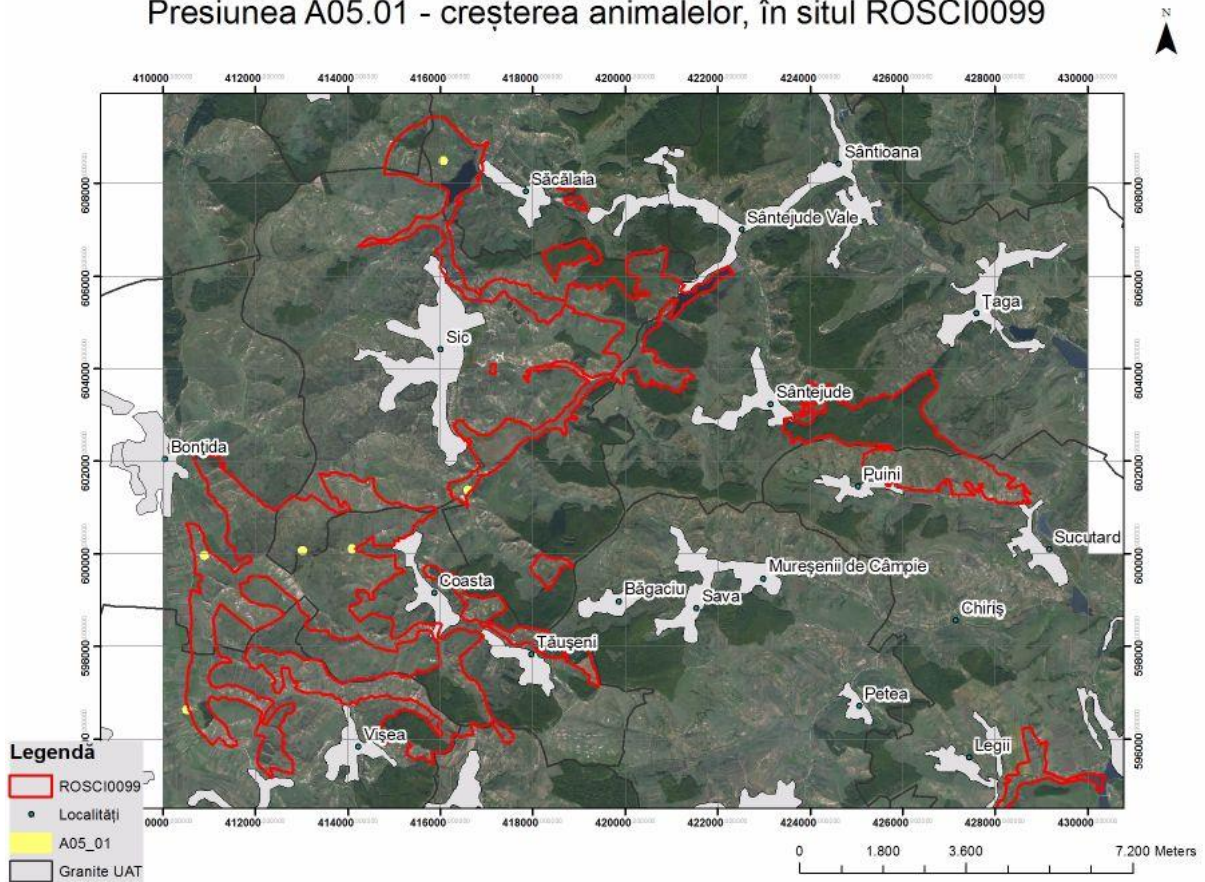
Harta 88

Presiunea A04.03 - abandonarea sistemelor pastorale, lipsa pășunatului, în situl ROSCI0099



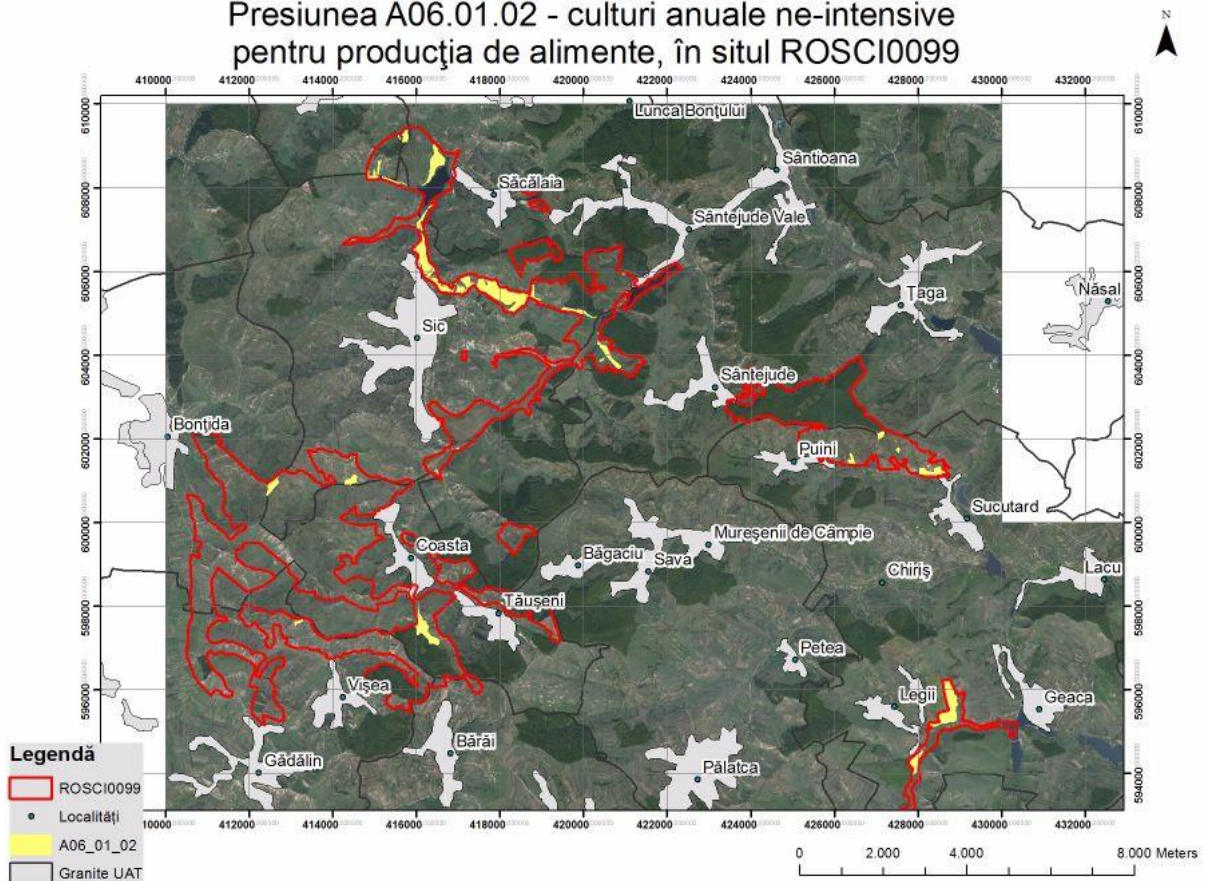
Harta 89

Presiunea A05.01 - creșterea animalelor, în situl ROSCI0099



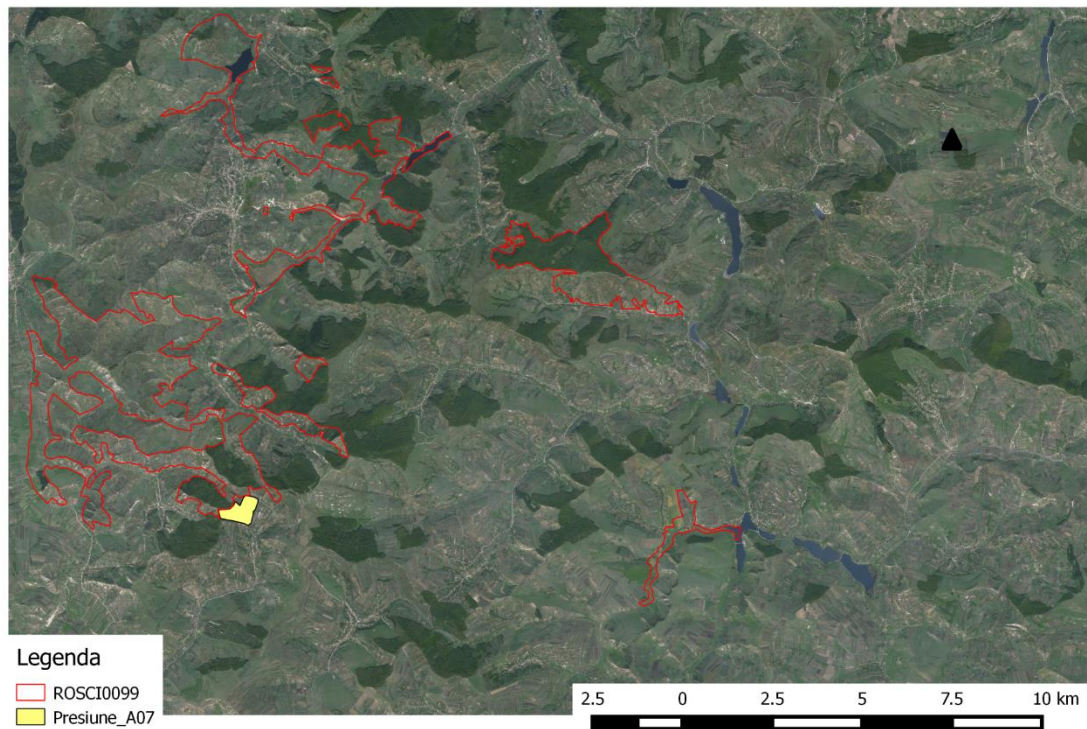
Harta 90

Presiunea A06.01.02 - culturi anuale ne-intensive pentru producția de alimente, în situl ROSCI0099



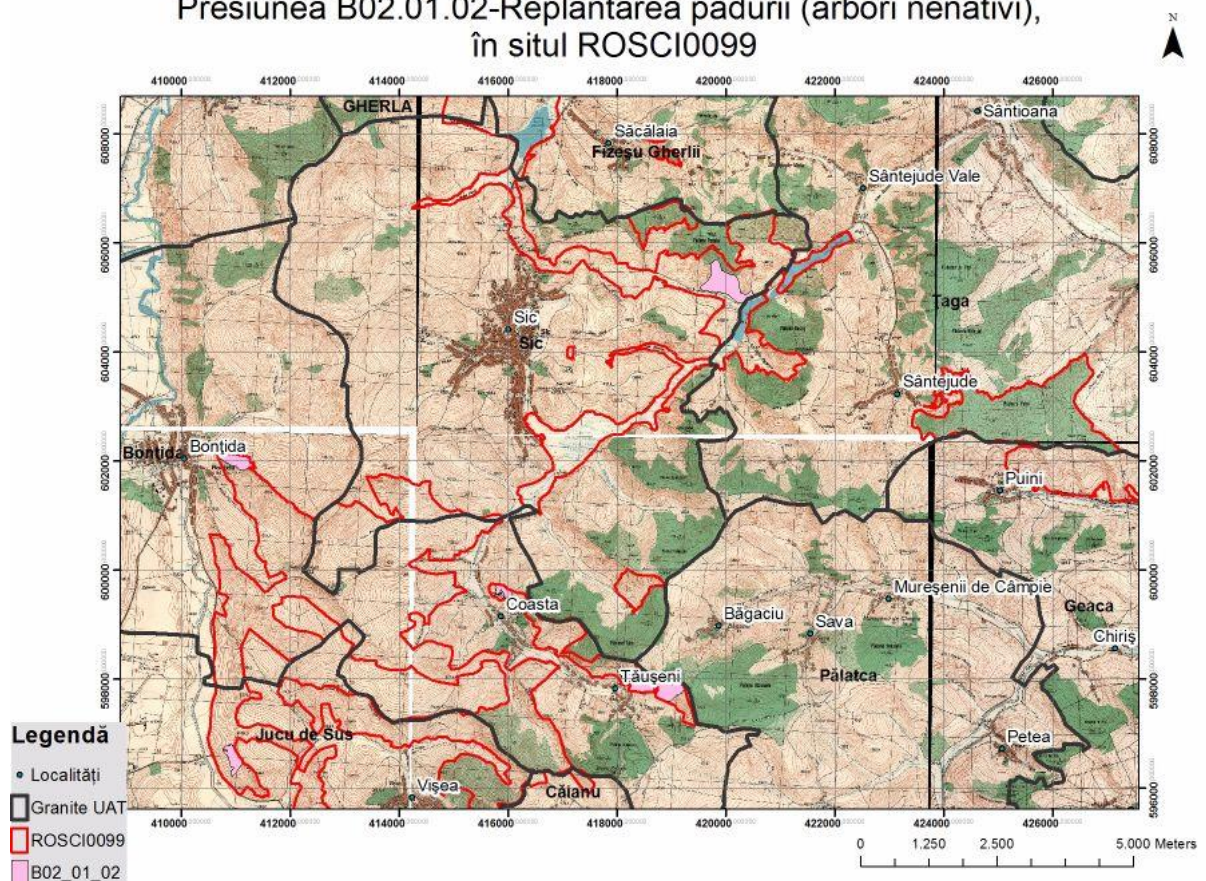
Harta 91

Presiunea A07 Utilizarea produselor biocide, hormoni si substate chimice
in situl ROSCI0099



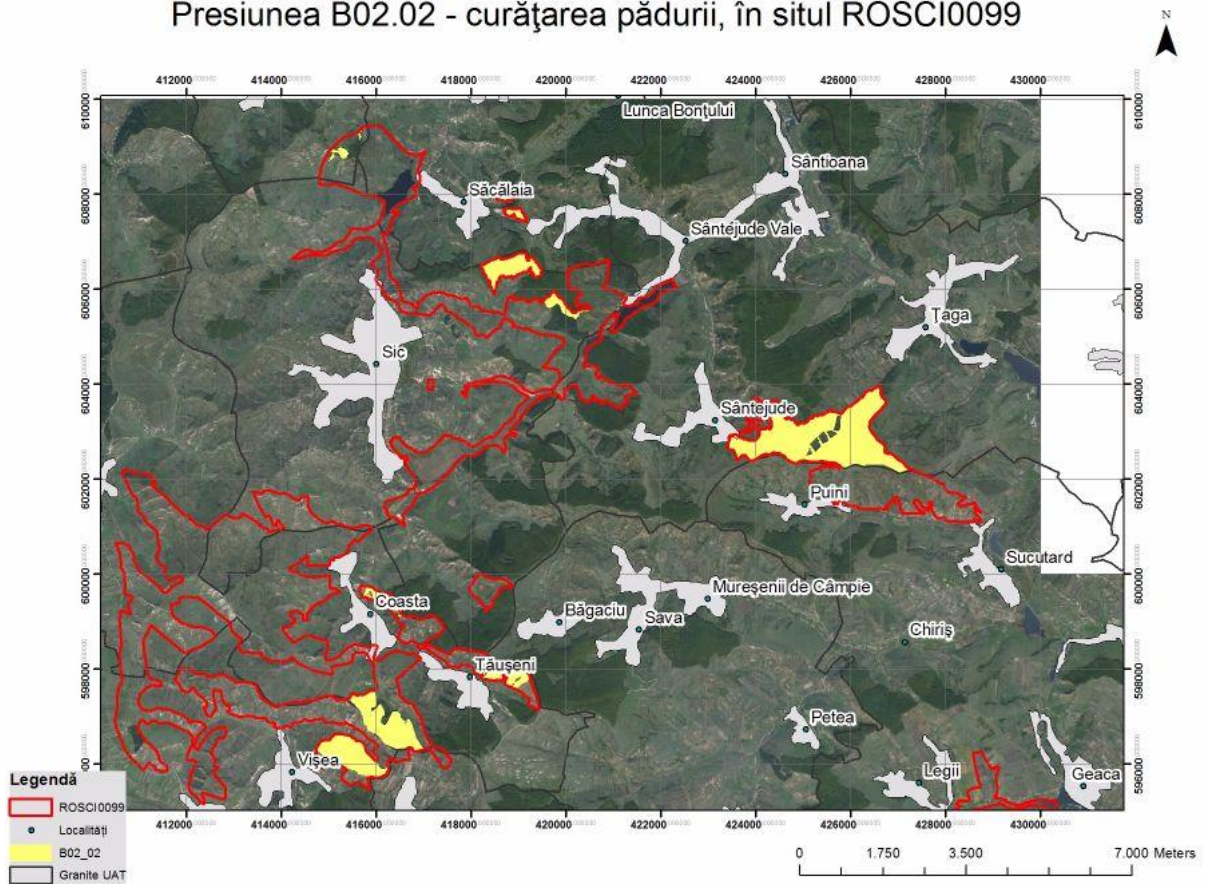
Harta 92

Presiunea B02.01.02-Replantarea pădurii (arbori nenativi),
în situl ROSCI0099



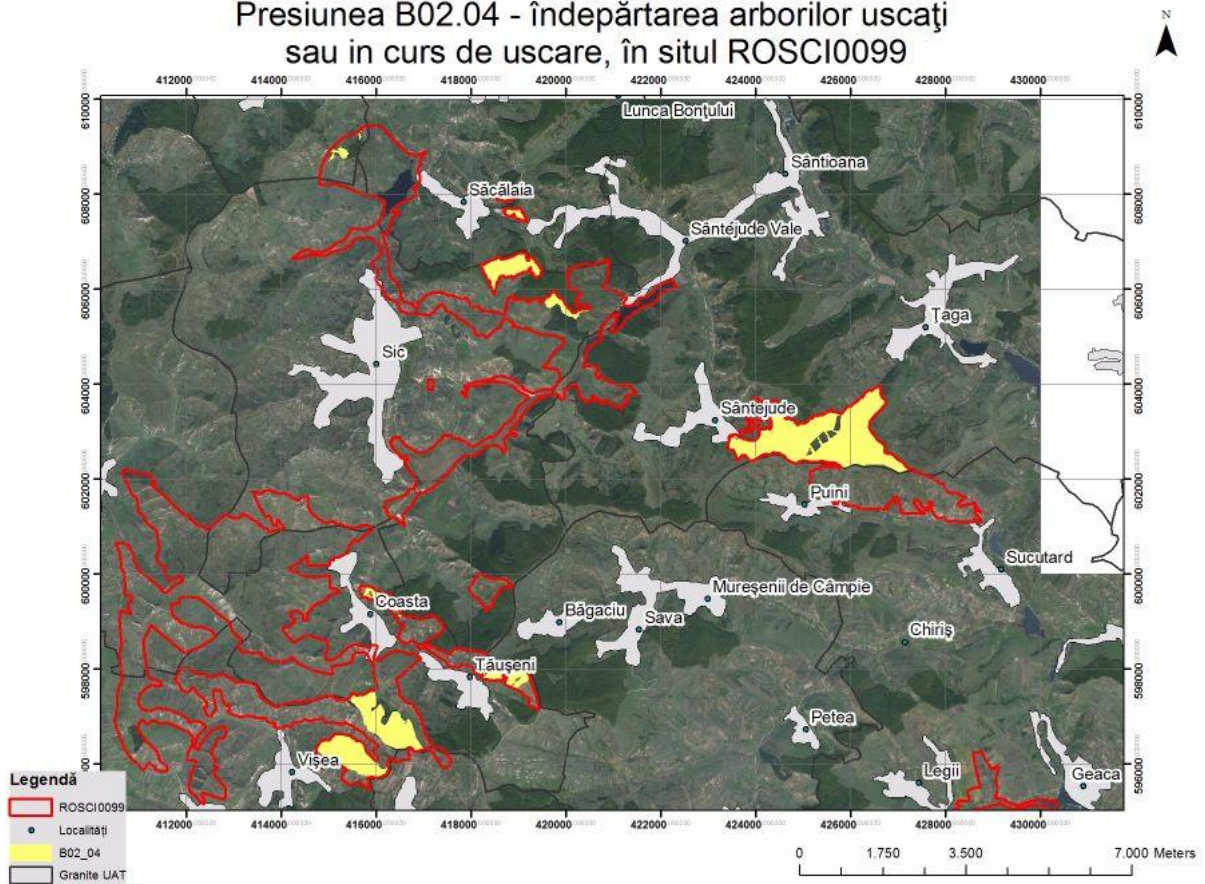
Harta 93

Presiunea B02.02 - curățarea pădurii, în situl ROSCI0099



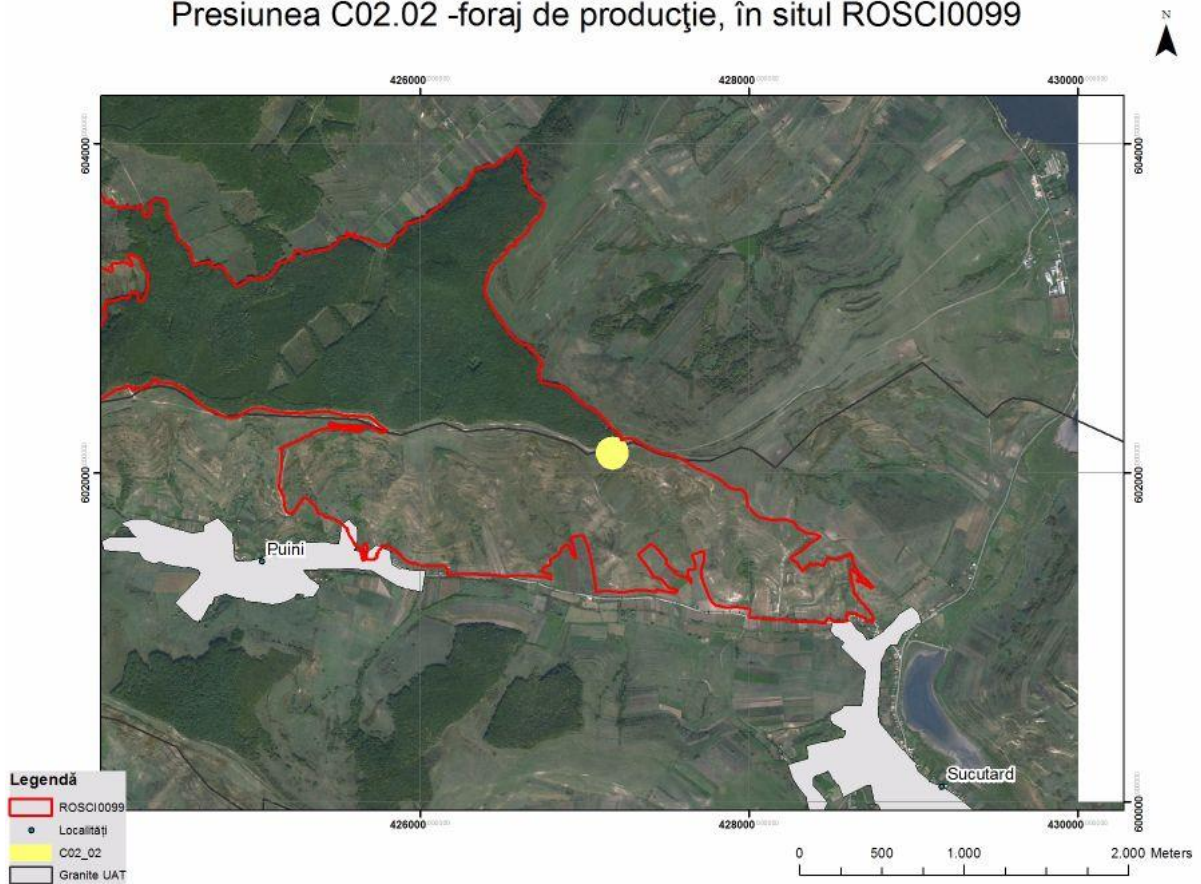
Harta 94

Presiunea B02.04 - îndepărtarea arborilor uscați sau în curs de uscare, în situl ROSCI0099



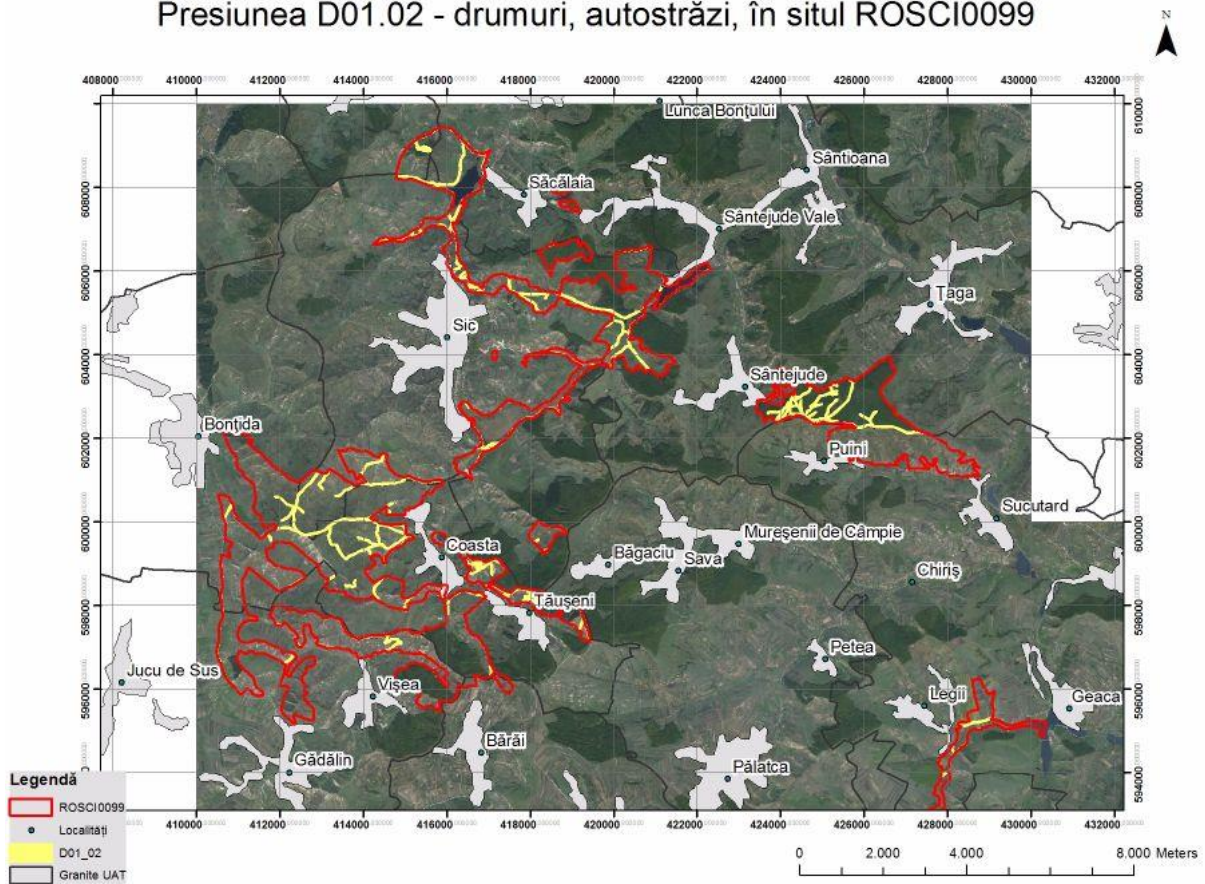
Harta 95

Presiunea C02.02 -foraj de producție, în situl ROSCI0099



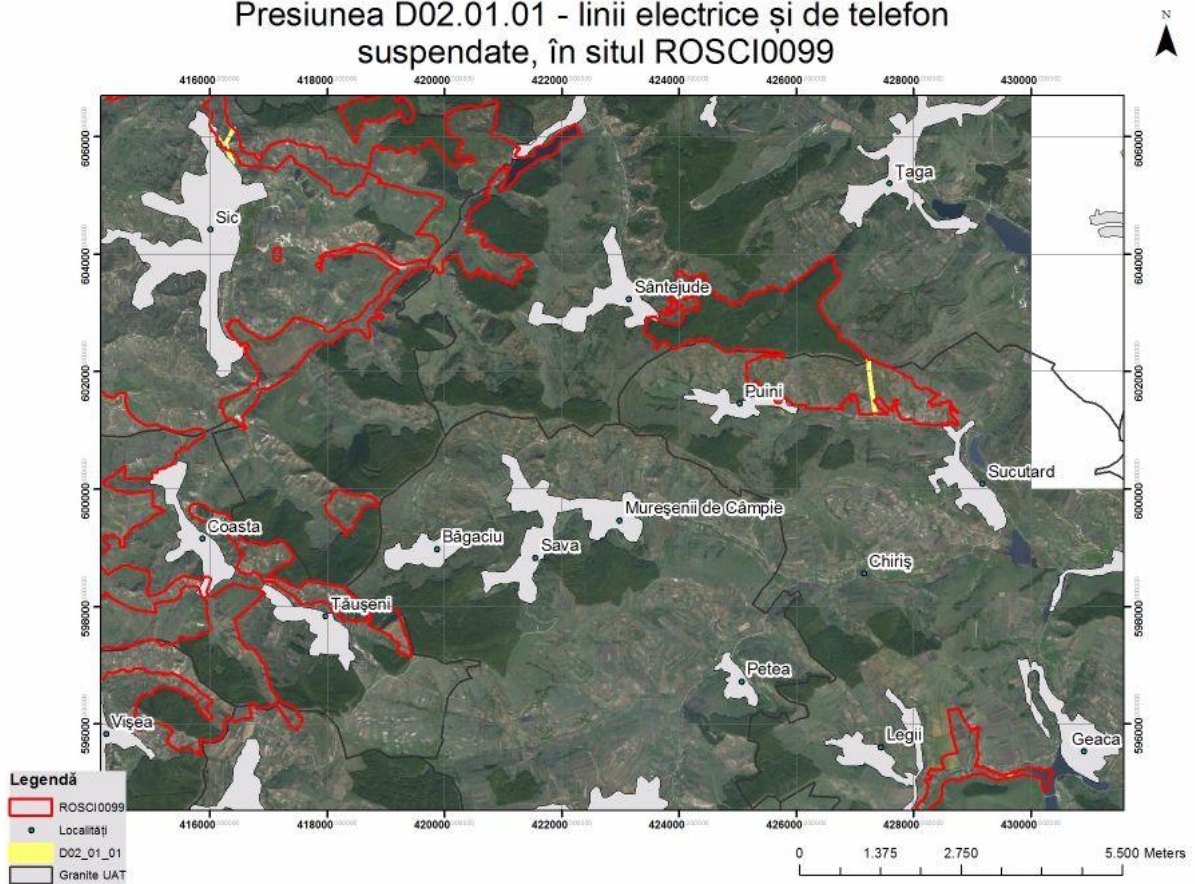
Harta 96

Presiunea D01.02 - drumuri, autostrăzi, în situl ROSCI0099



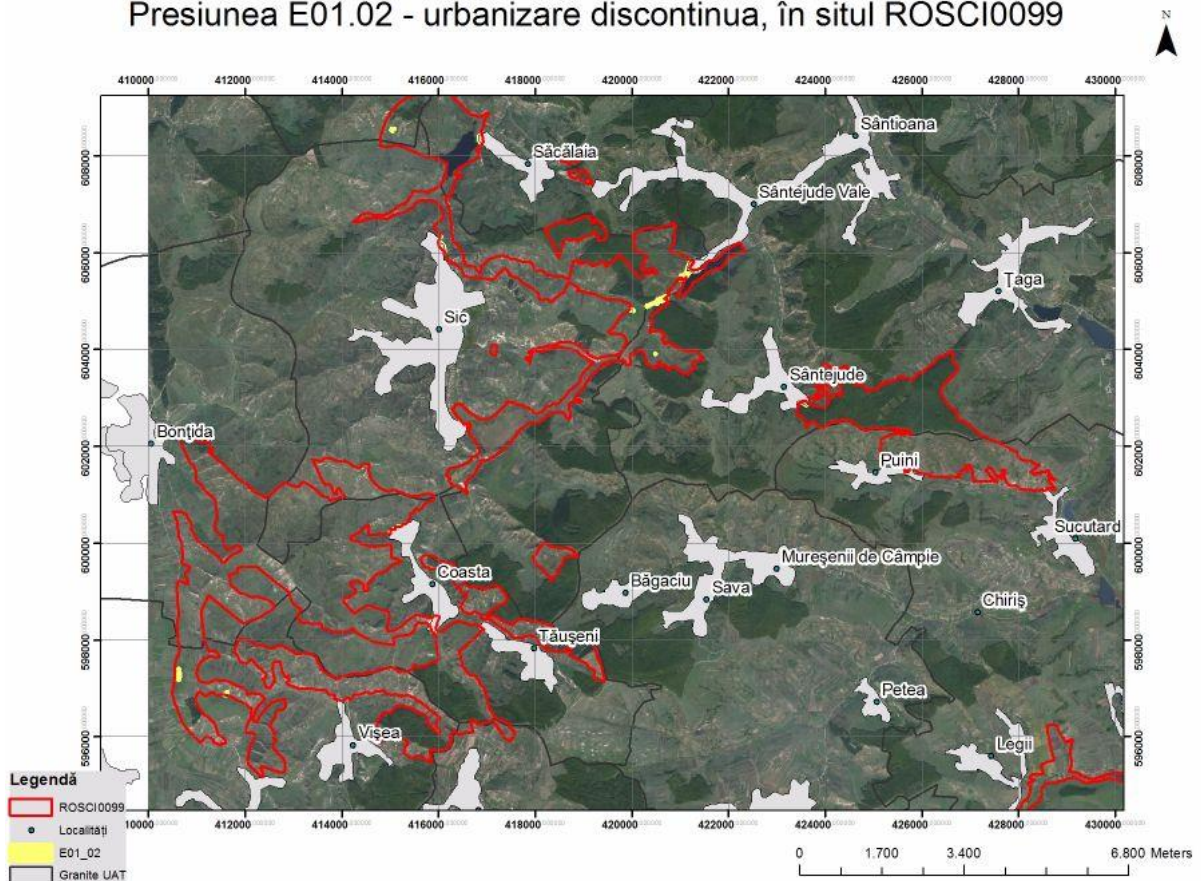
Harta 97

Presiunea D02.01.01 - linii electrice și de telefon suspendate, în situl ROSCI0099



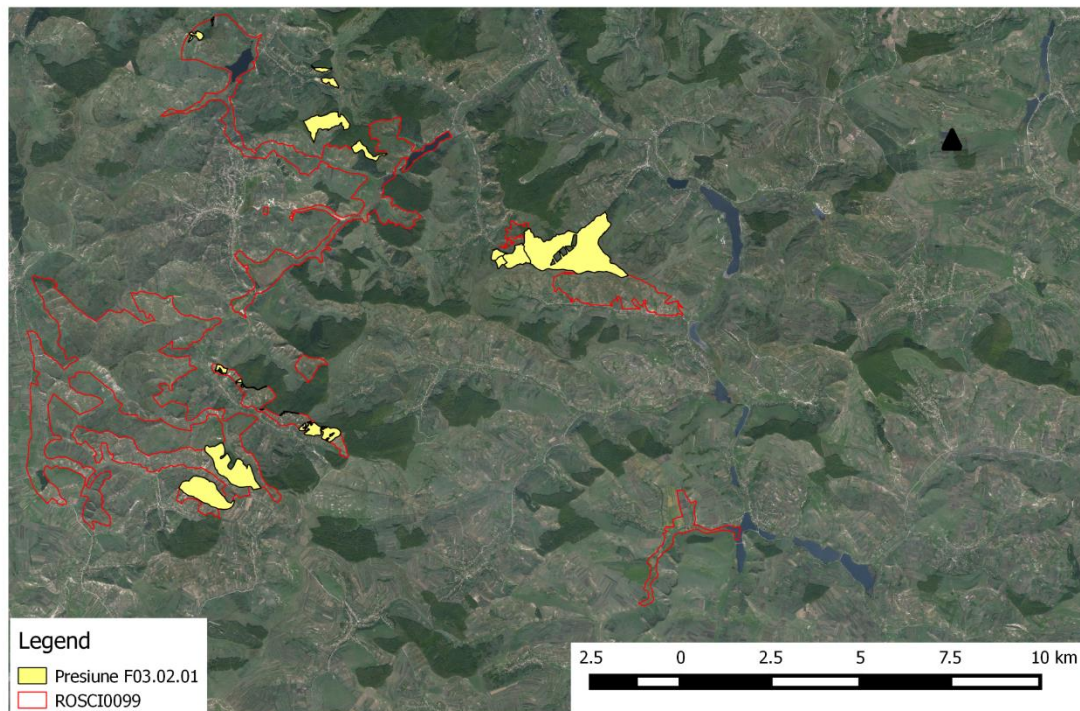
Harta 98

Presiunea E01.02 - urbanizare discontinua, în situl ROSCI0099



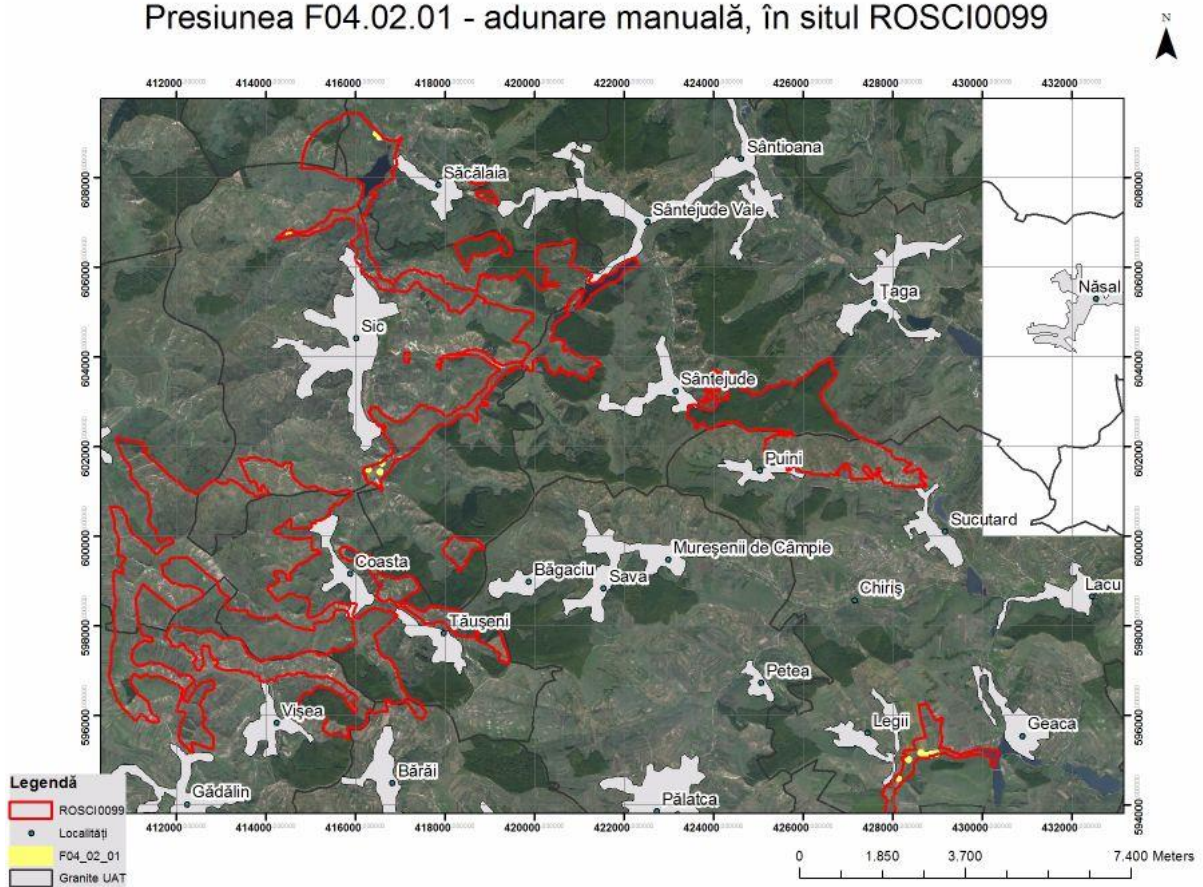
Harta 99

Presiunea F03.02.01 Colectare de animale in situl ROSCI0099



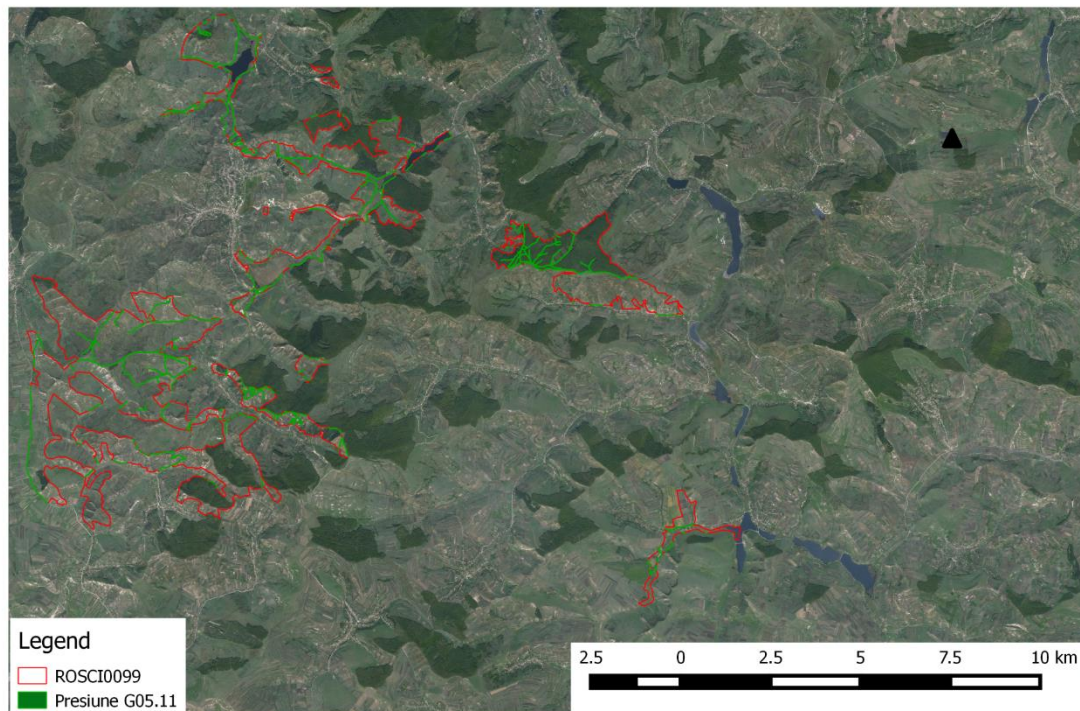
Harta 100

Presiunea F04.02.01 - adunare manuală, în situl ROSCI0099



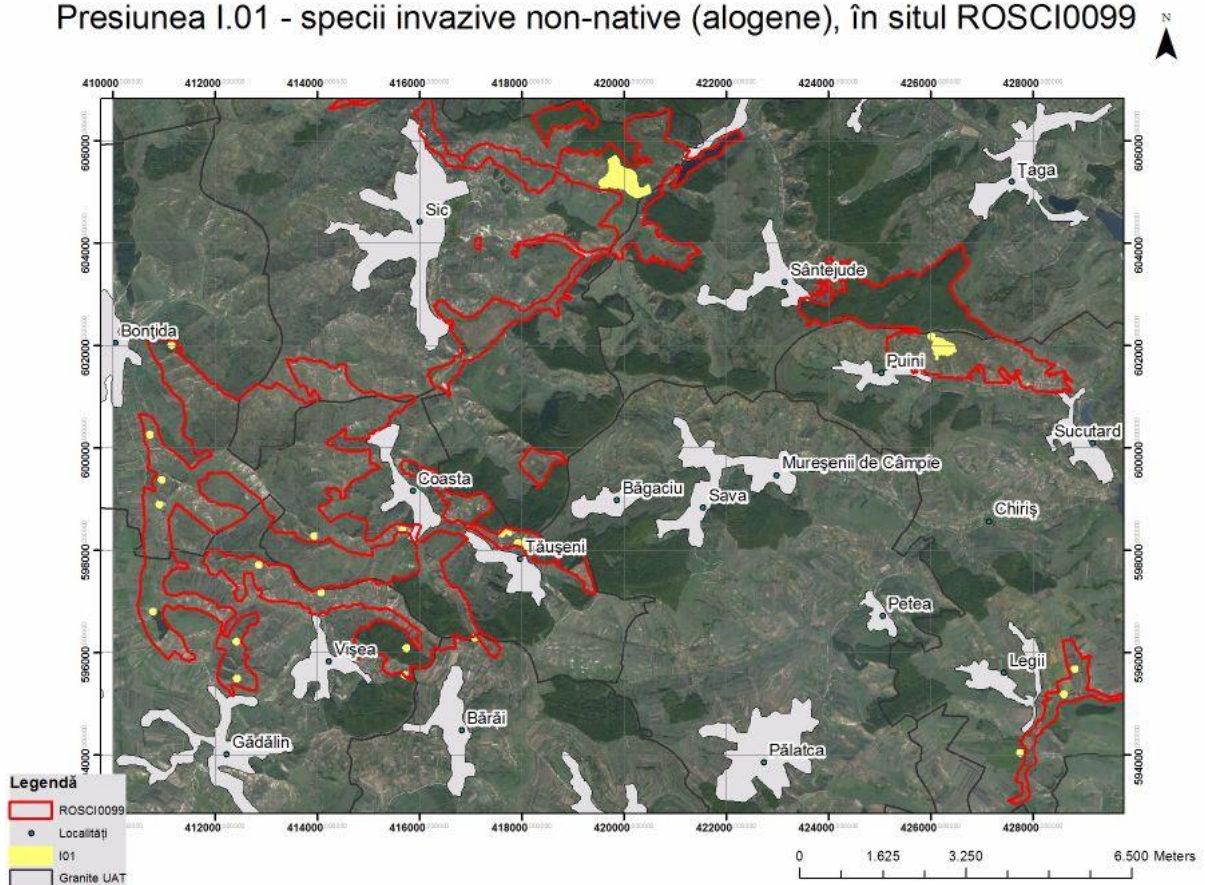
Harta 101

Presiunea G05.11 Moartea sau rănirea prin coliziune în situl ROSCI0099



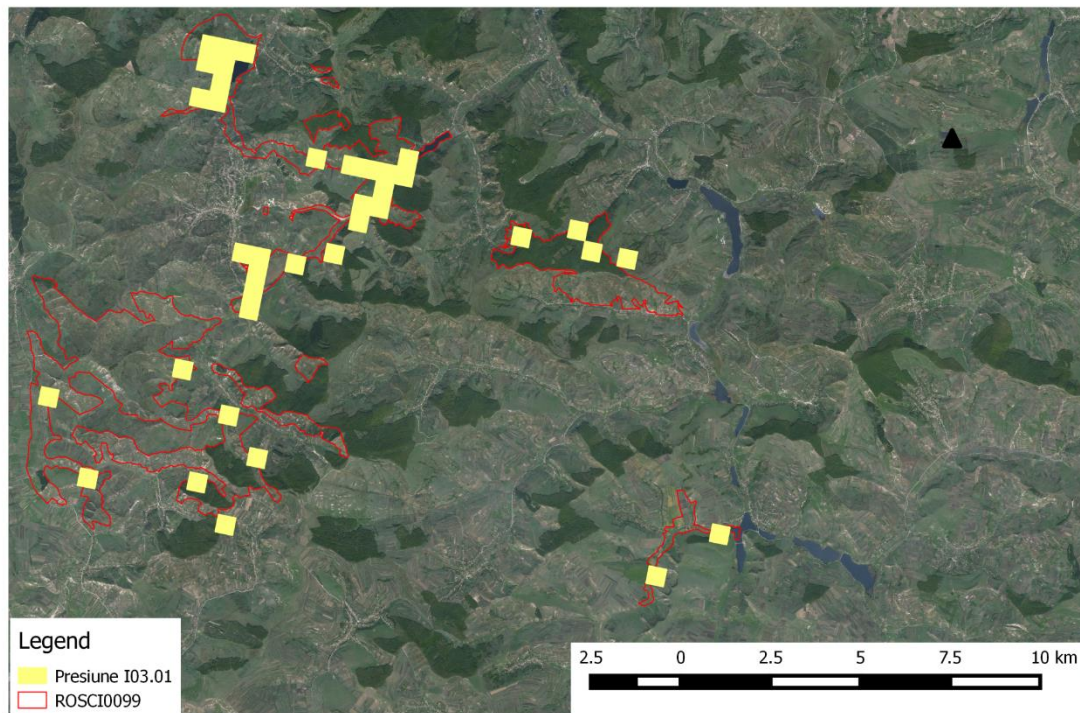
Harta 102

Presiunea I.01 - specii invazive non-native (alogene), în situl ROSCI0099



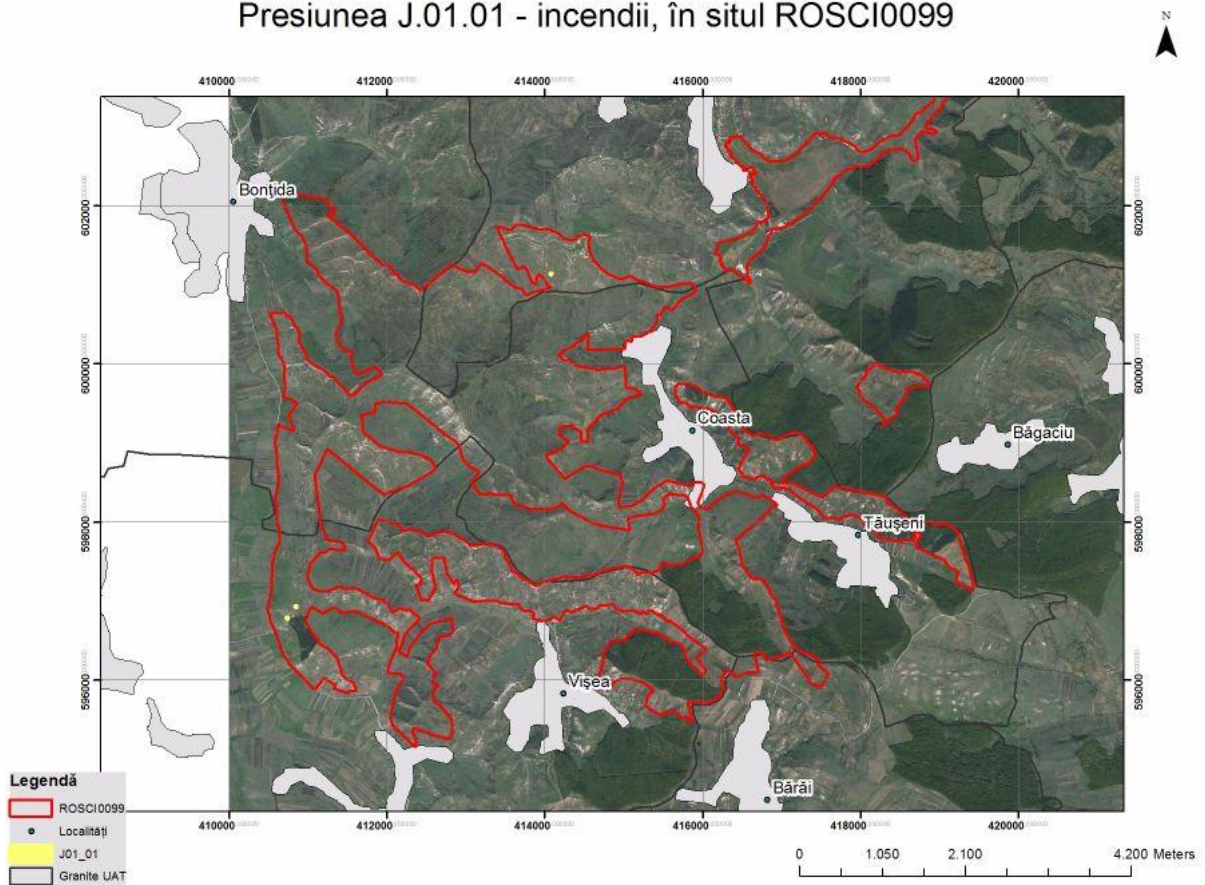
Harta 103

Presiunea I03.01 Poluare genetică în situl ROSCI0099



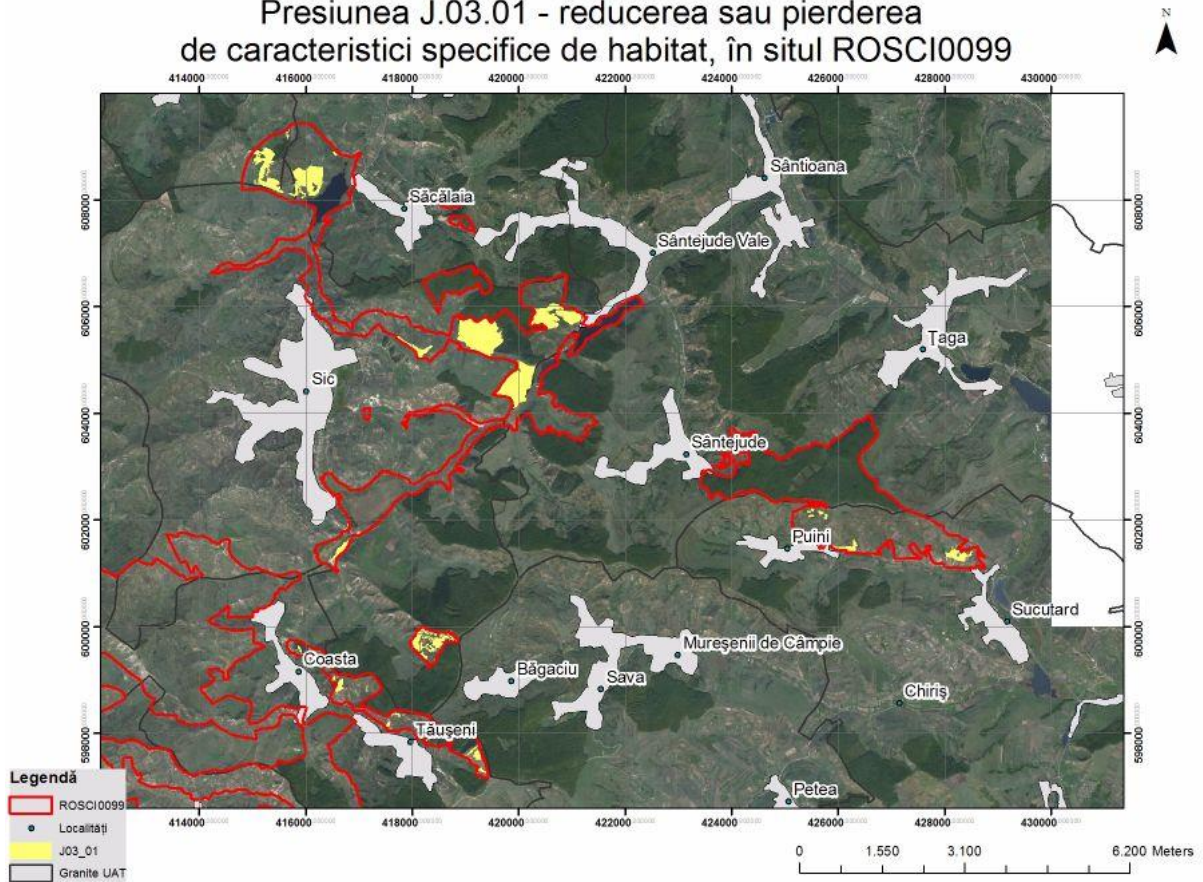
Harta 104

Presiunea J.01.01 - incendii, în situl ROSCI0099



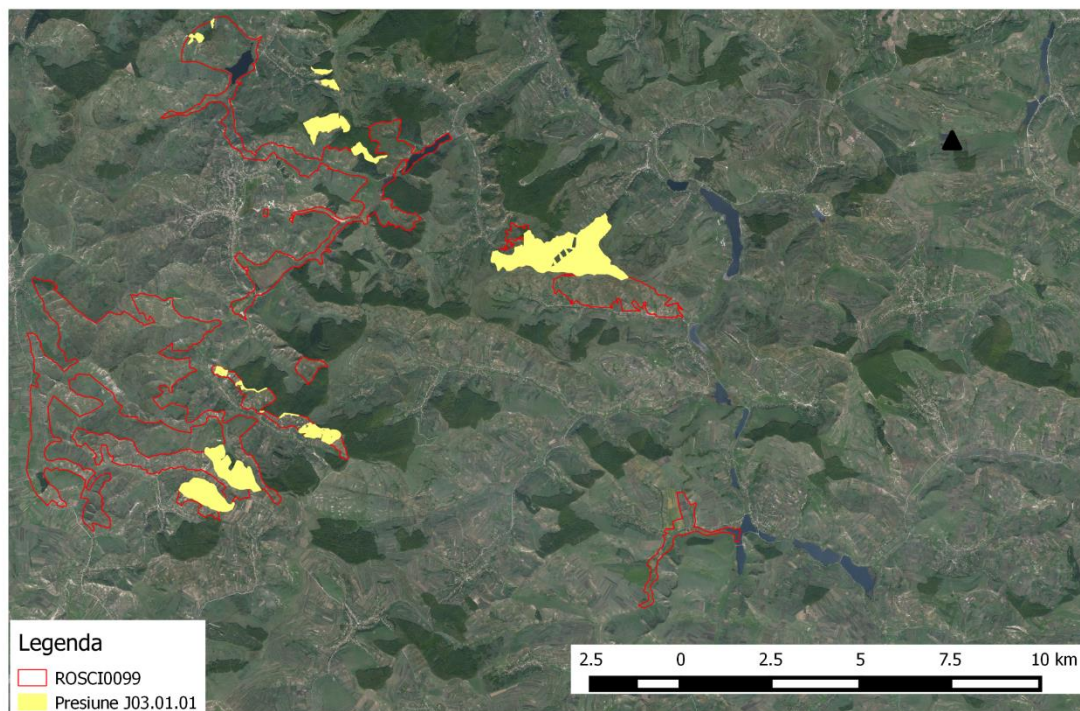
Harta 105

Presiunea J.03.01 - reducerea sau pierderea de caracteristici specifice de habitat, în situl ROSCI0099



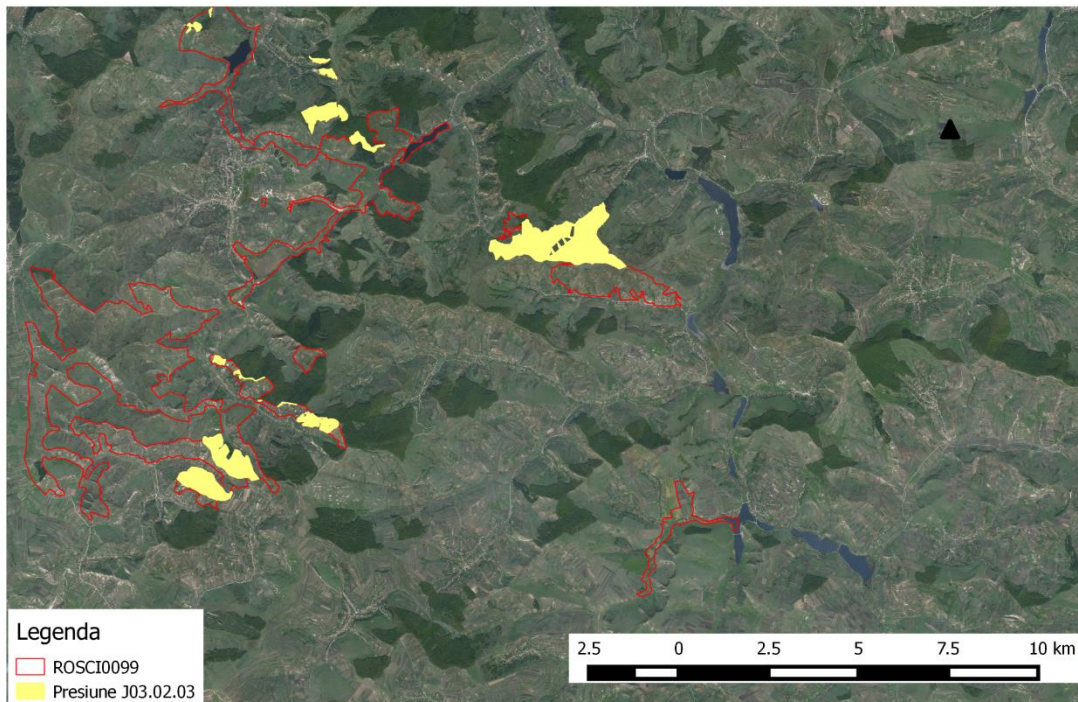
Harta 106

Presiunea J03.01.01 Reducerea disponibilității prăda (inclusiv cadavre, rămășițe) in situl ROSCI0099



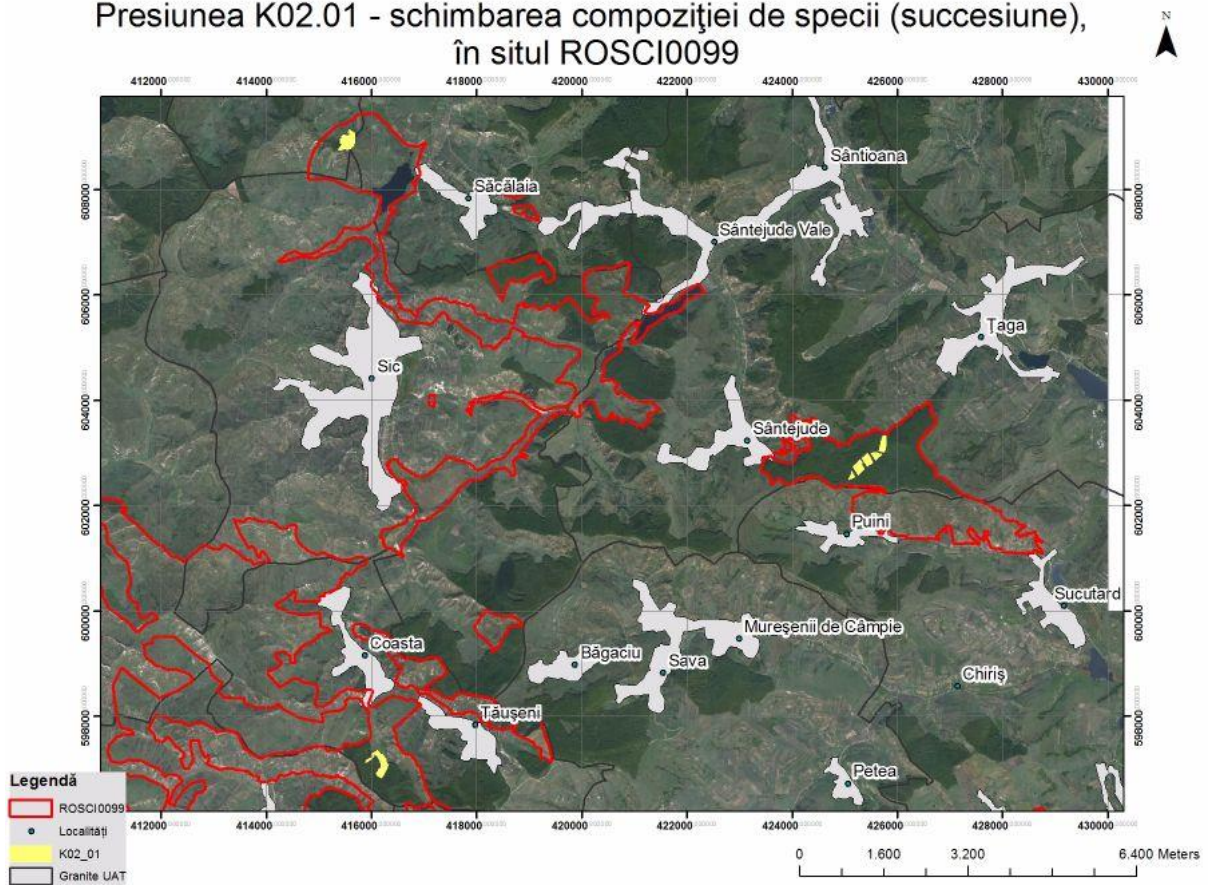
Harta 107

Presiunea J03.02.03 Reducerea schimbului genetic in situl ROSCI0099



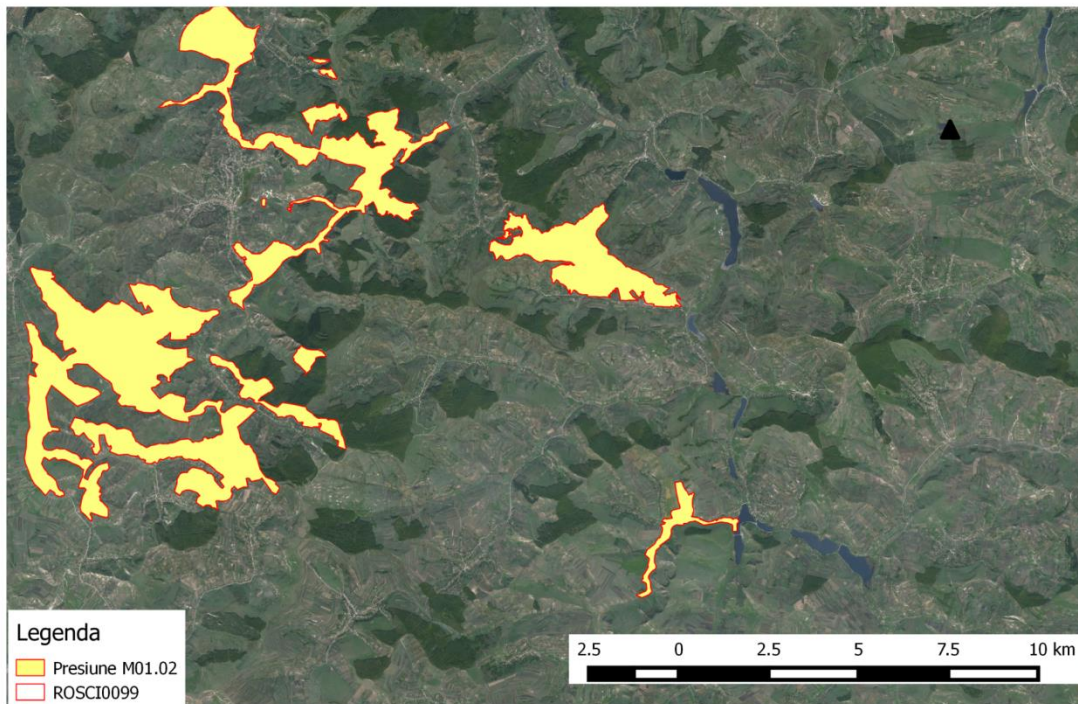
Harta 108

Presiunea K02.01 - schimbarea compoziției de specii (succesiune), în situl ROSCI0099

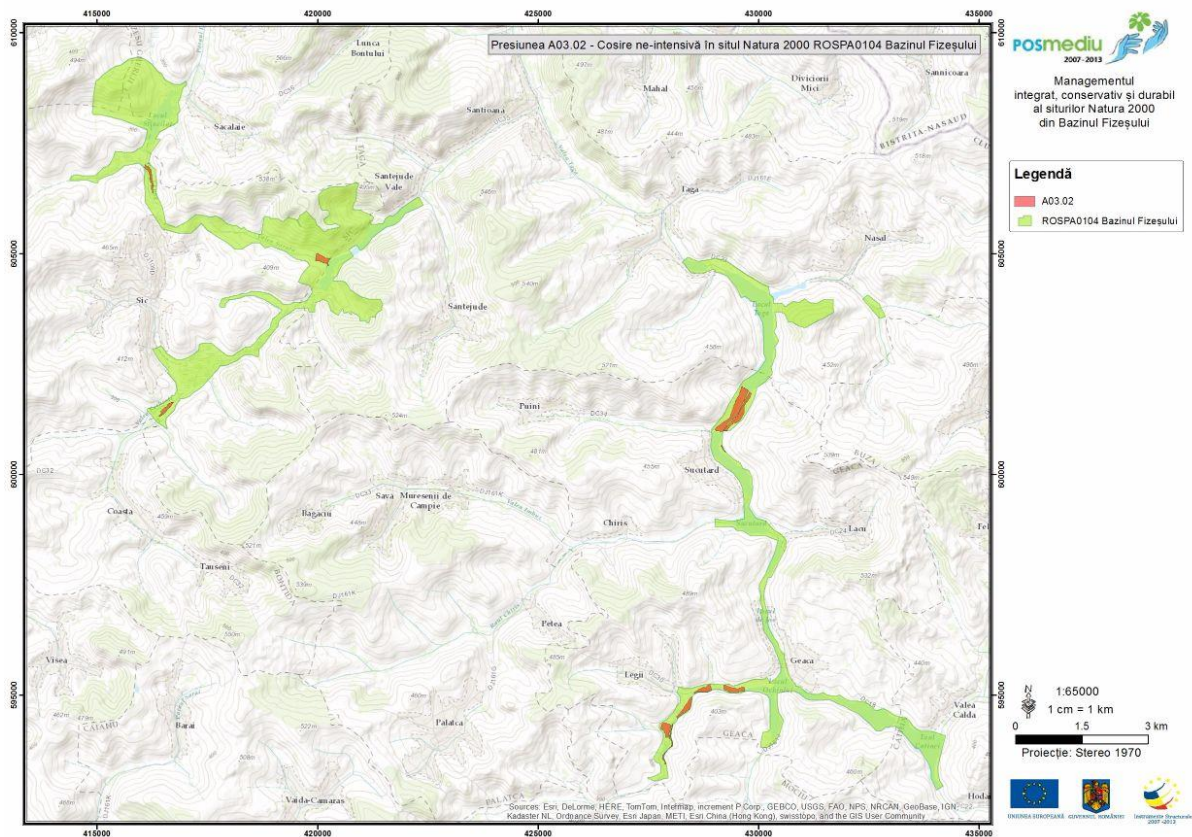


Harta 109

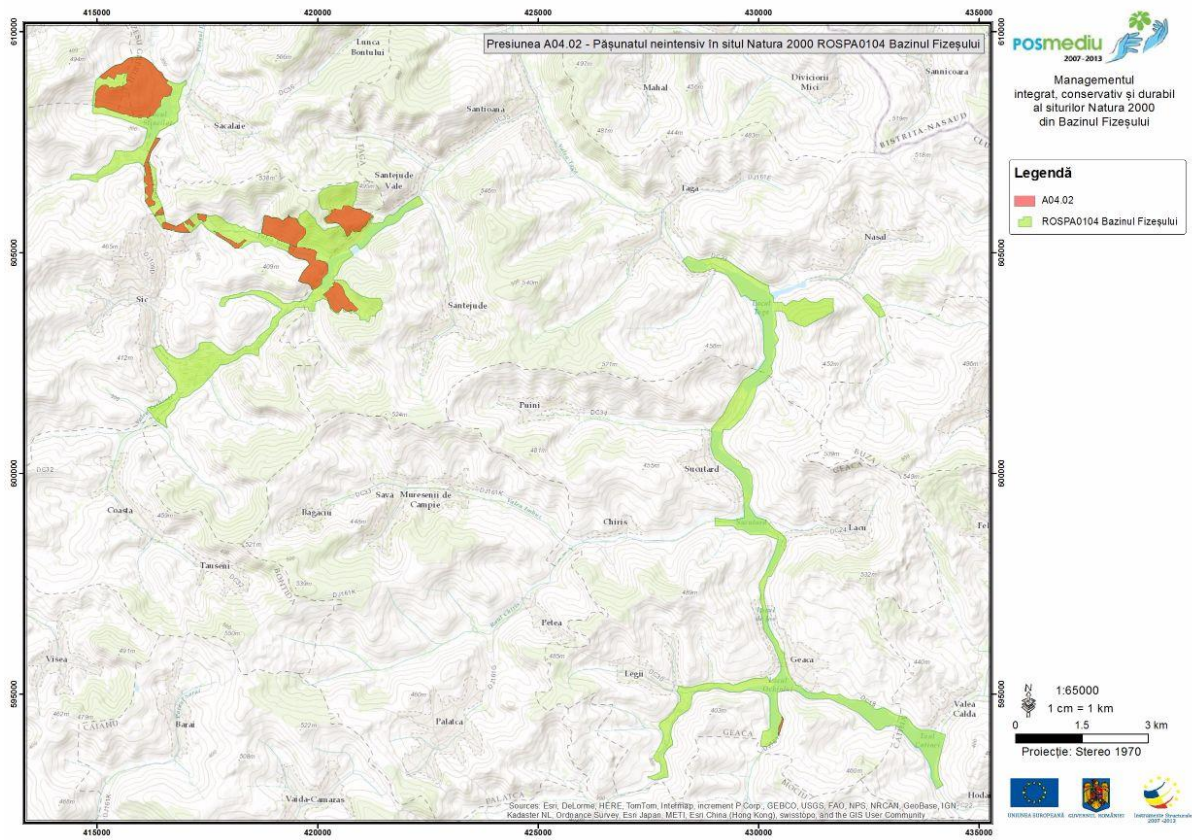
Presiunea M01.02. Secete și precipitații reduse în situl ROSCI0099



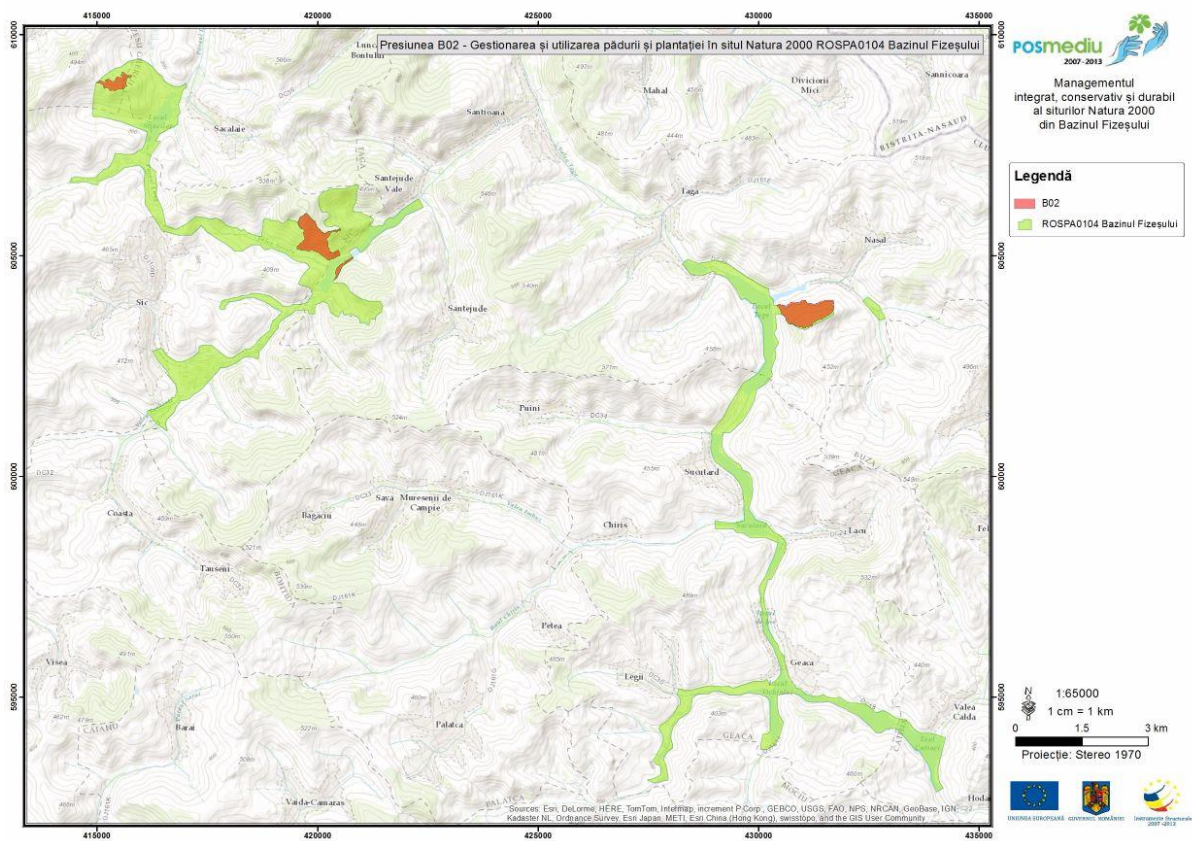
Harta 110



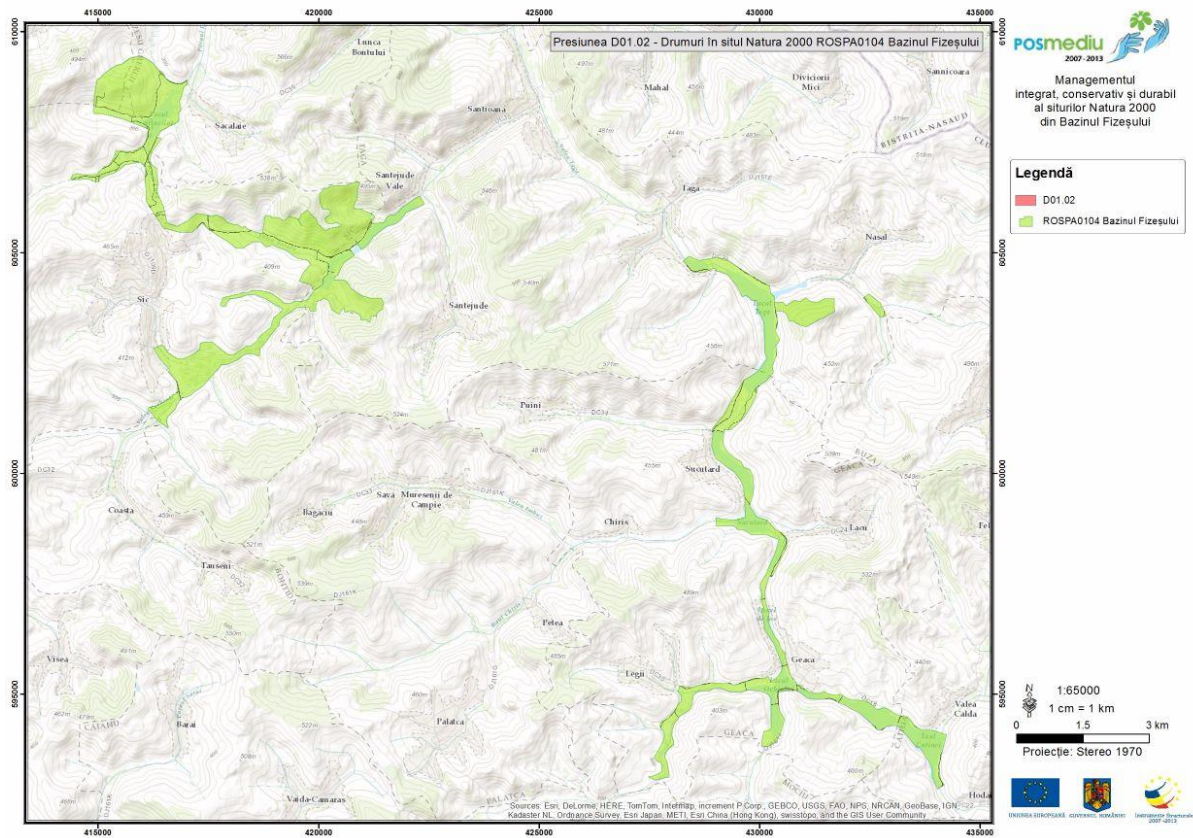
Harta 111



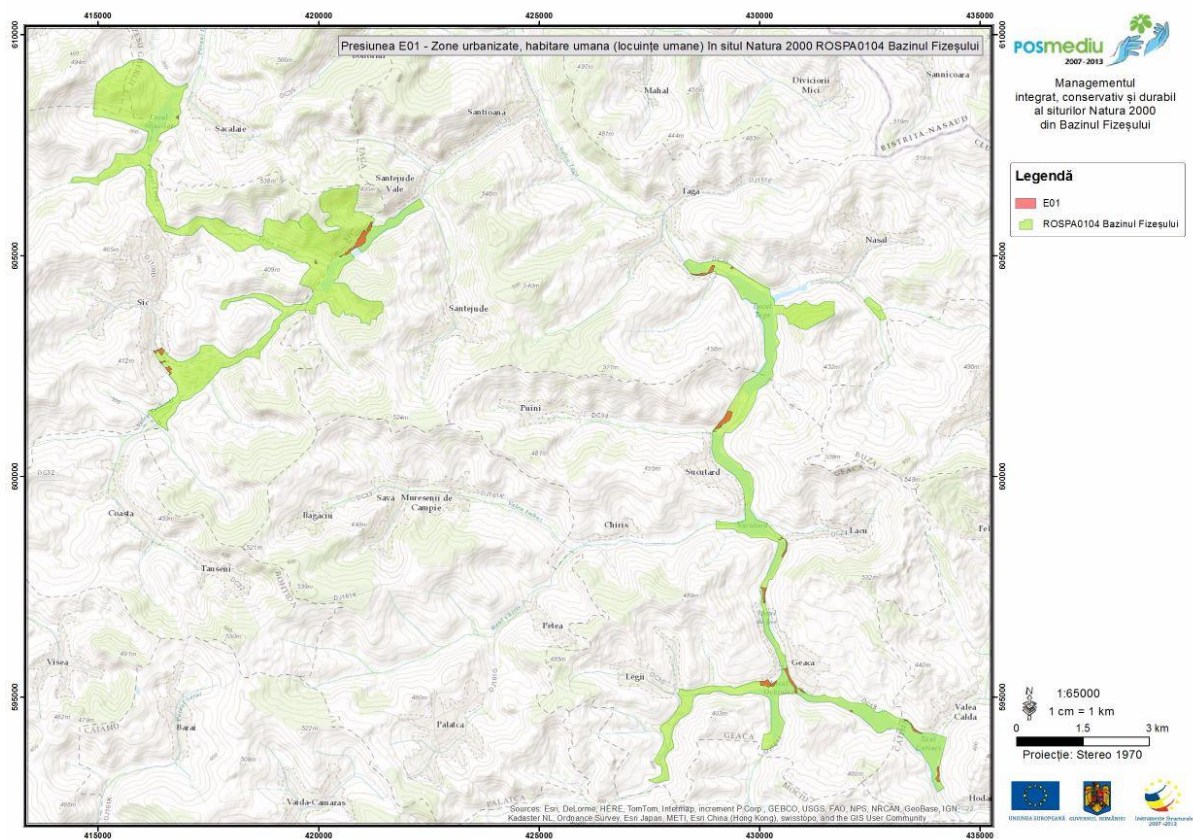
Harta 112



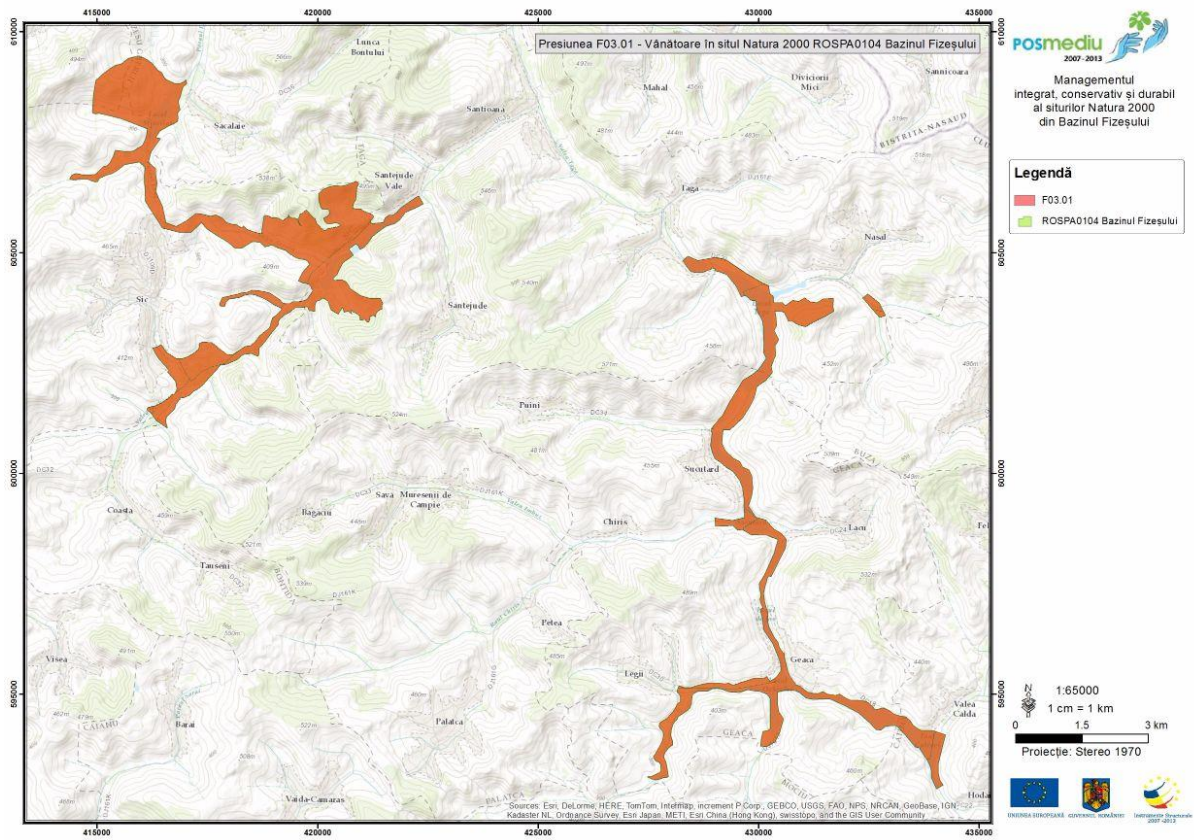
Harta 113



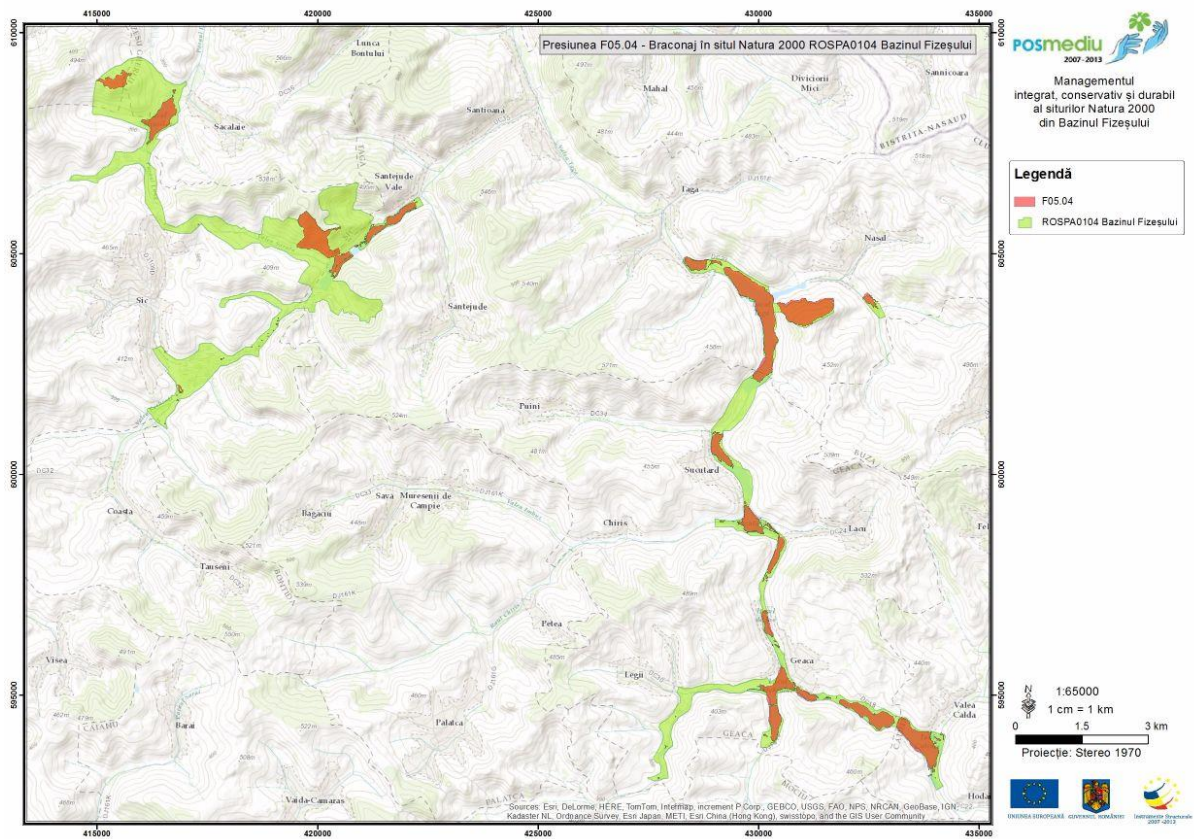
Harta 114



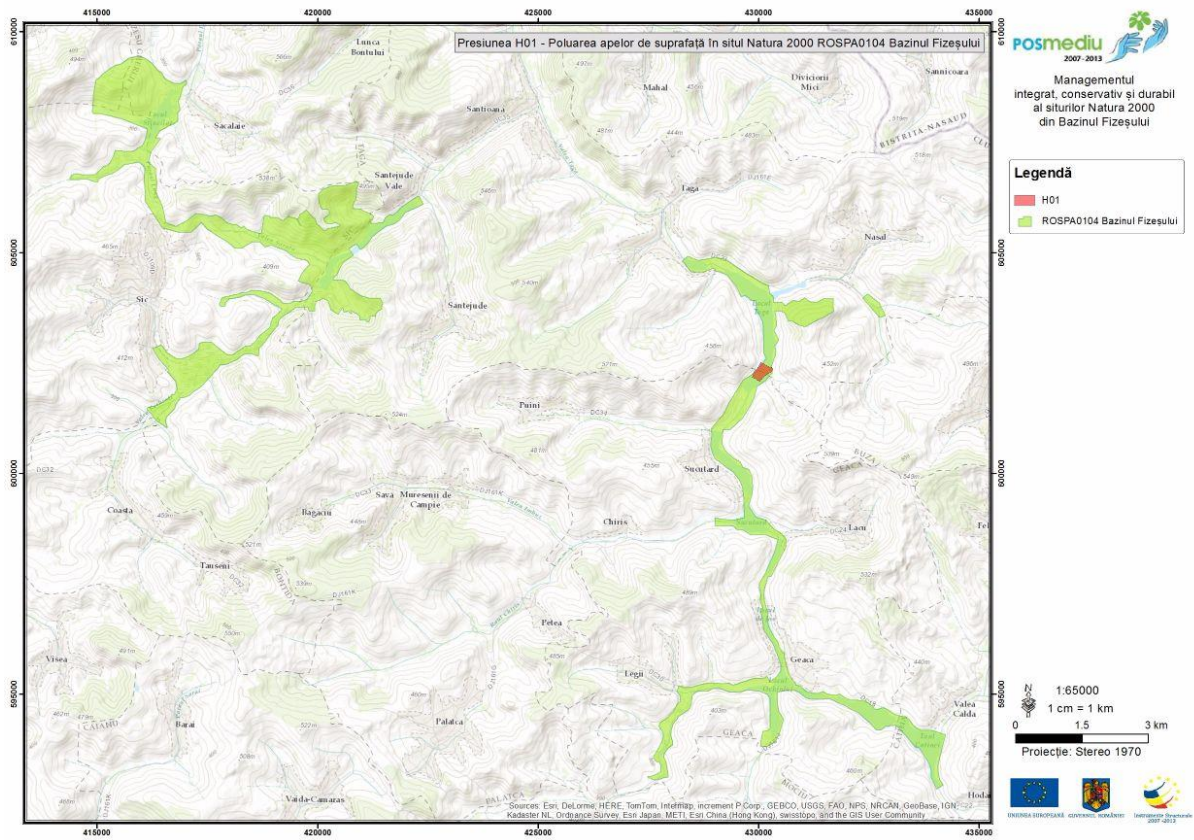
Harta 117



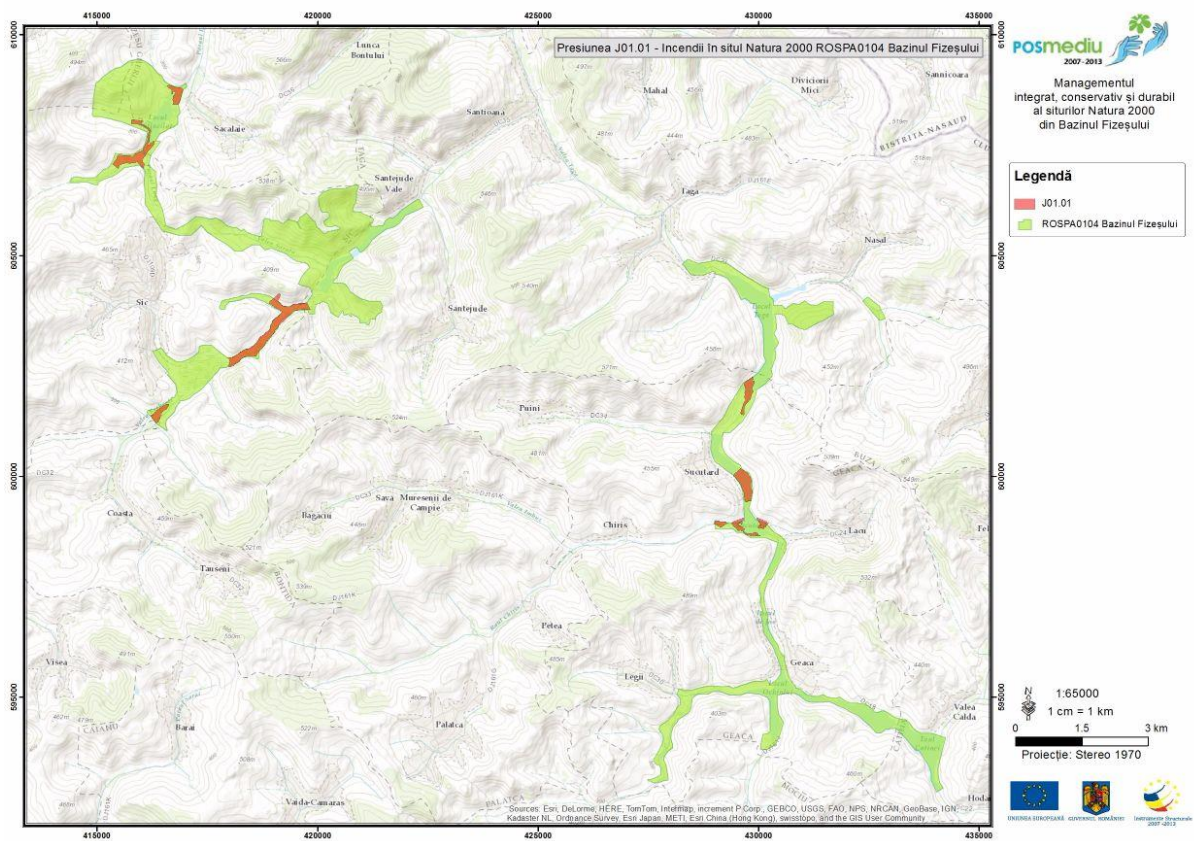
Harta 118



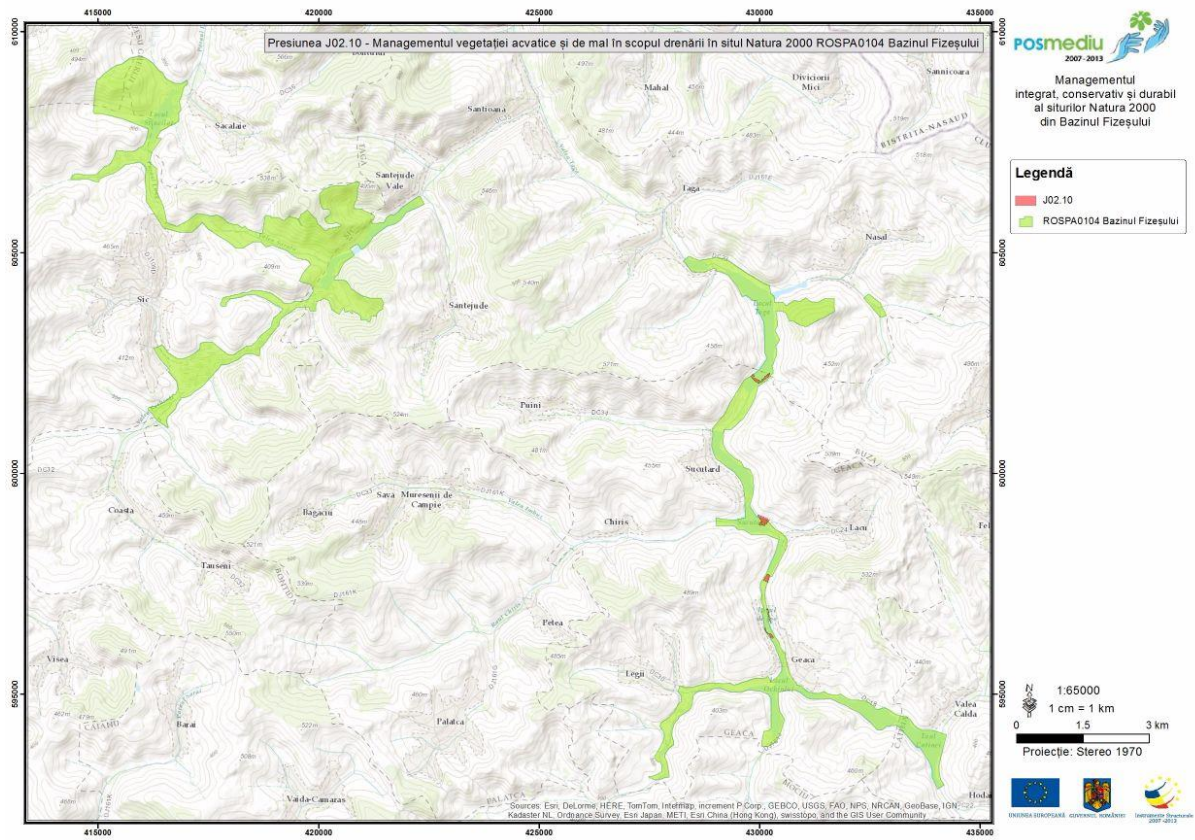
Harta 119



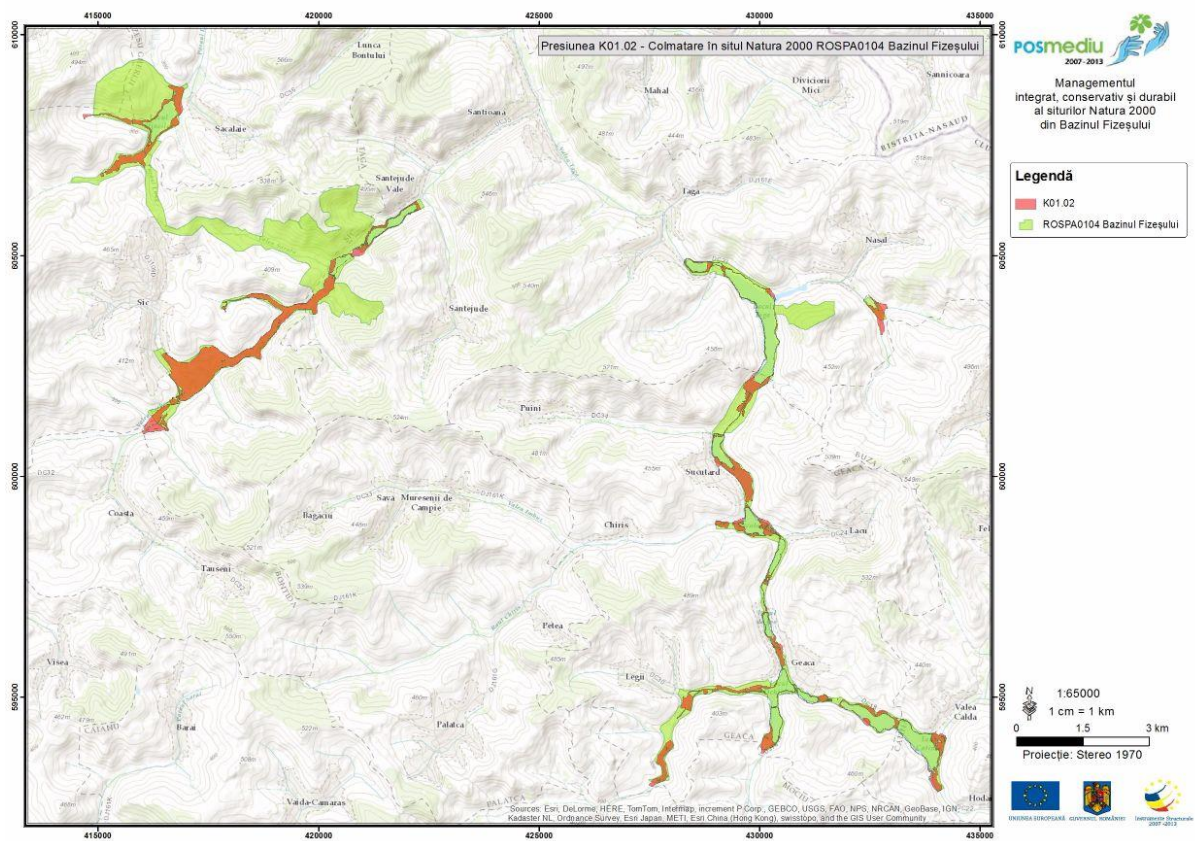
Harta 120



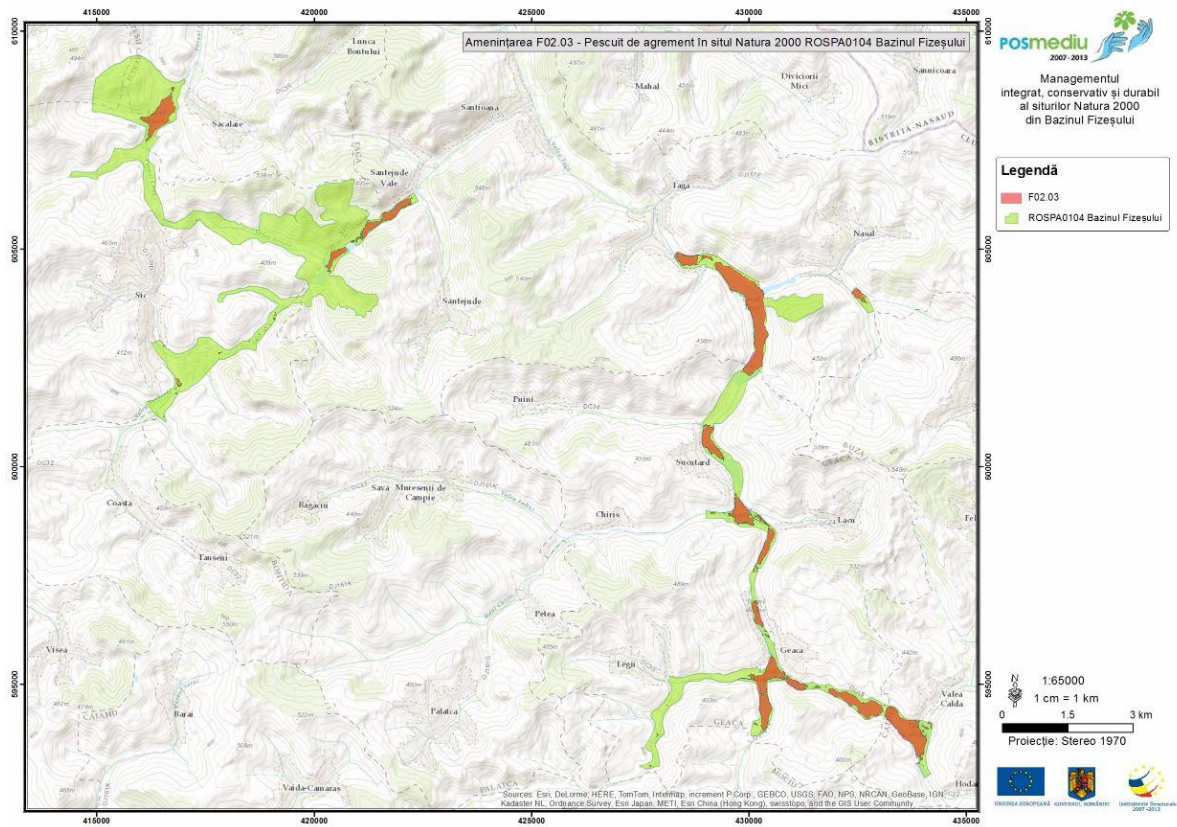
Harta 121



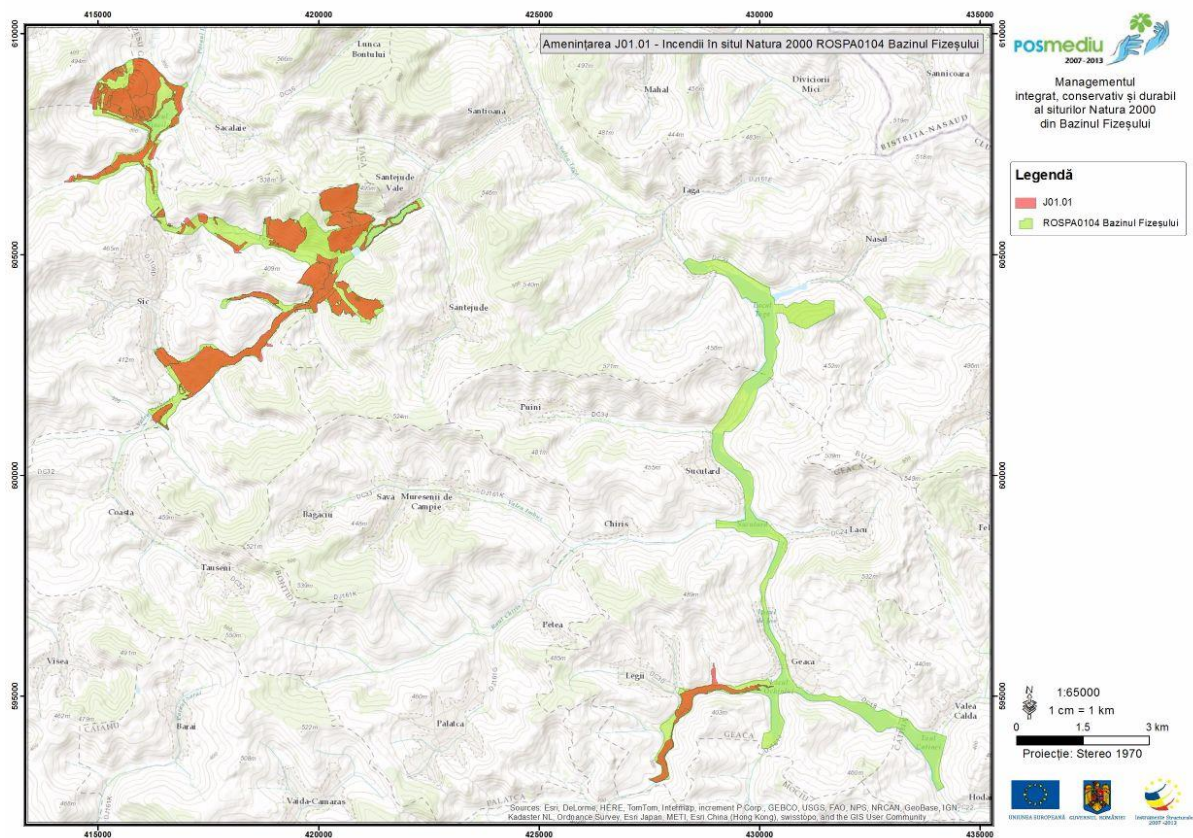
Harta 122



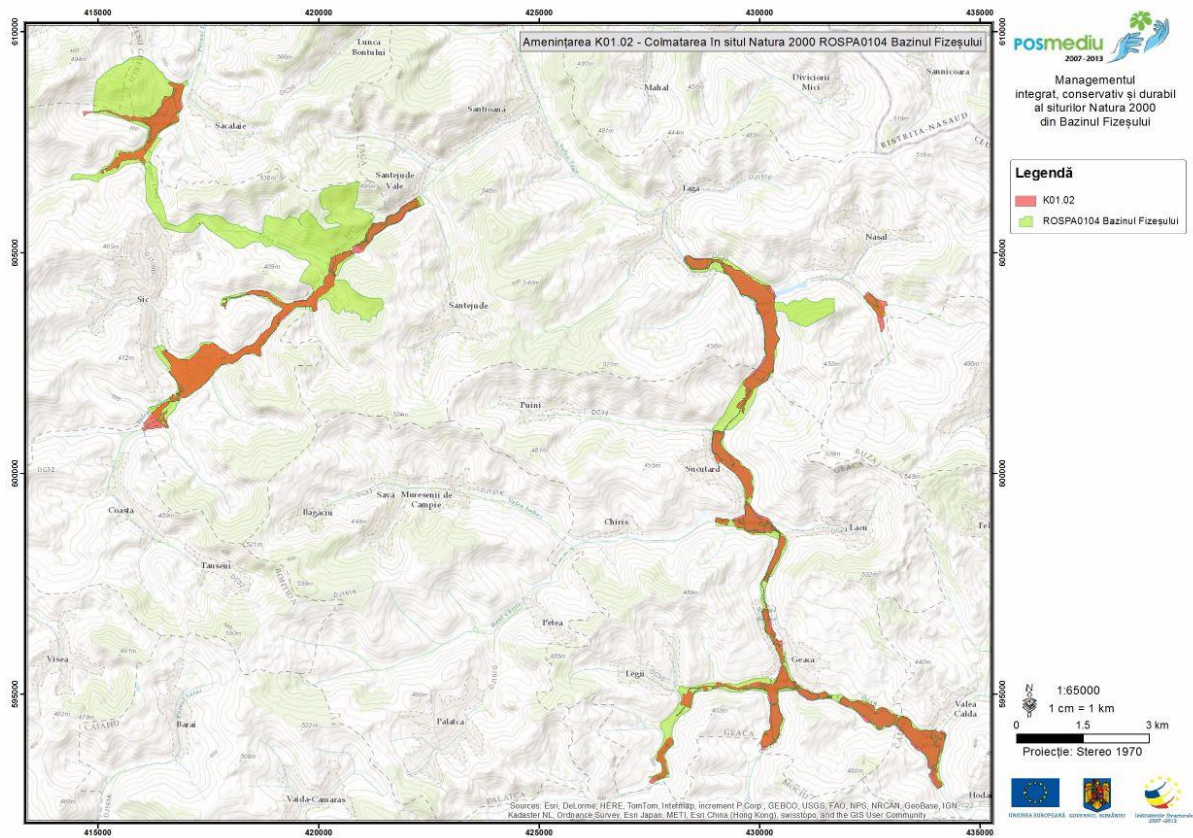
Harta 123



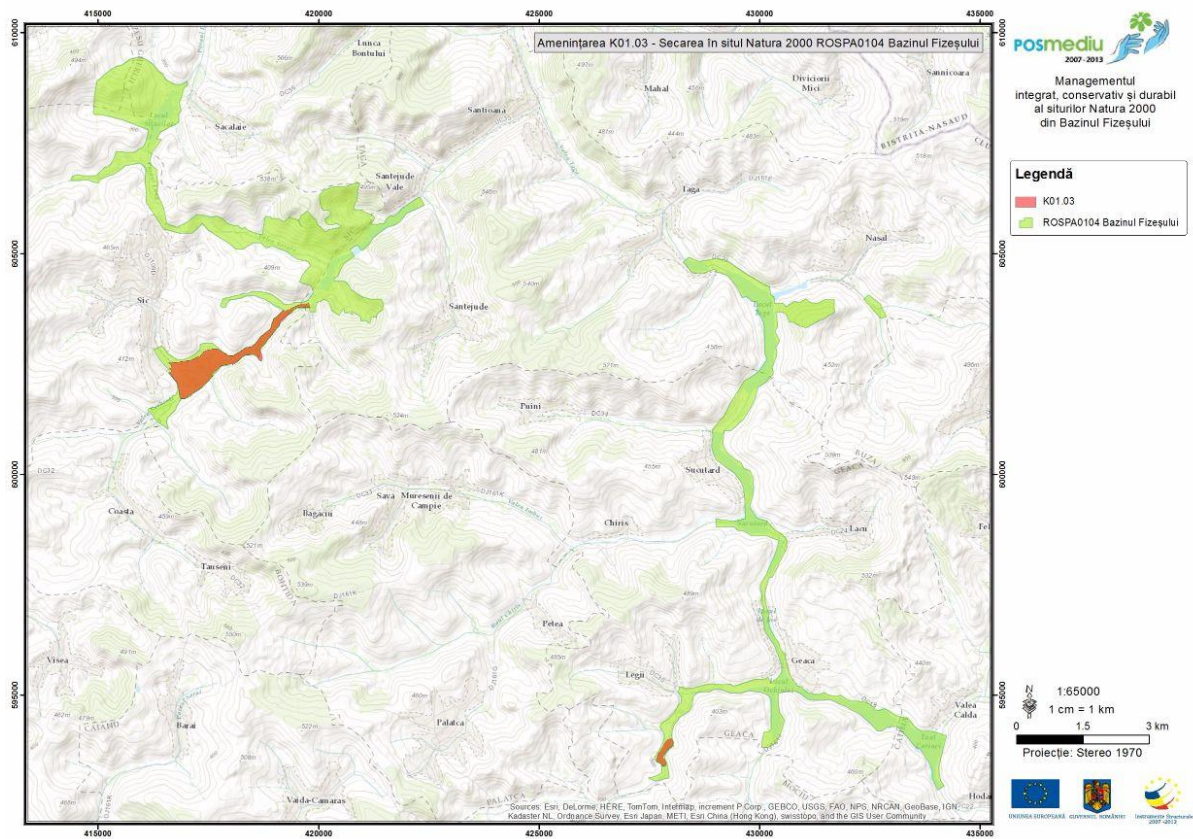
Harta 124



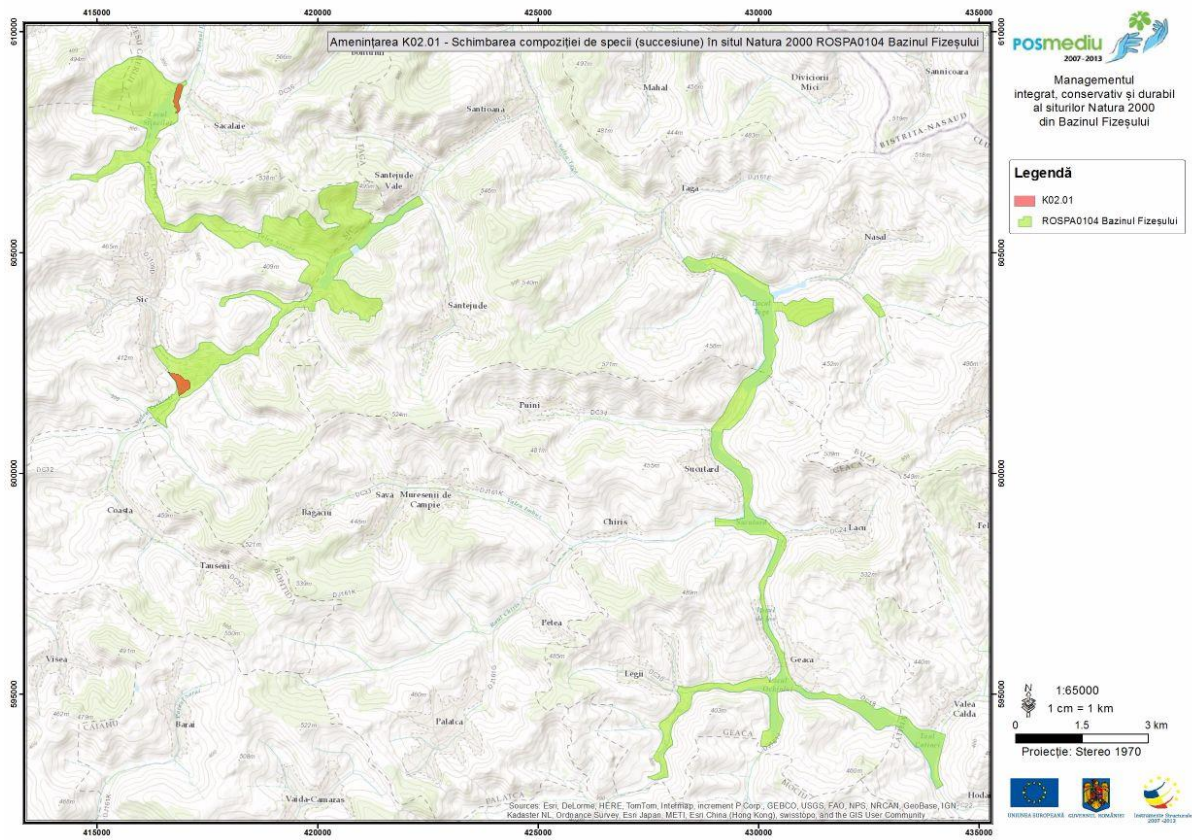
Harta 125



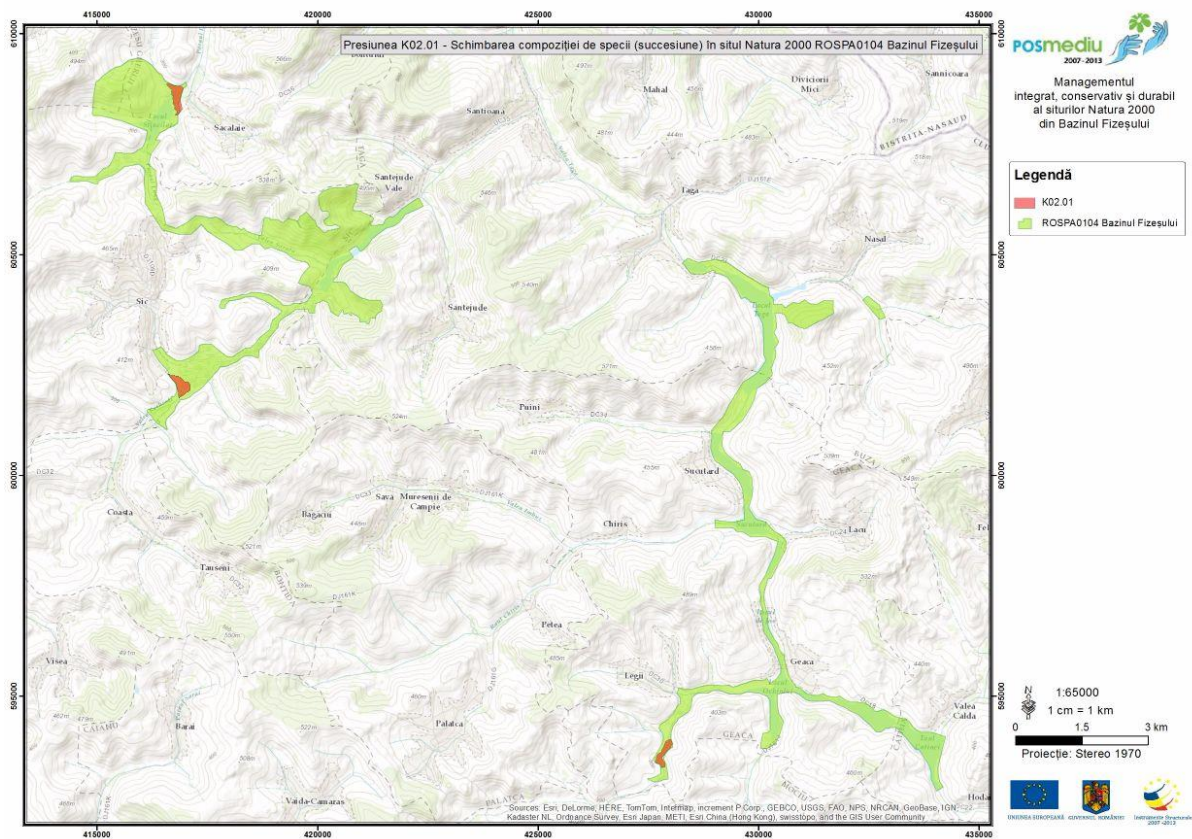
Harta 126



Harta 127

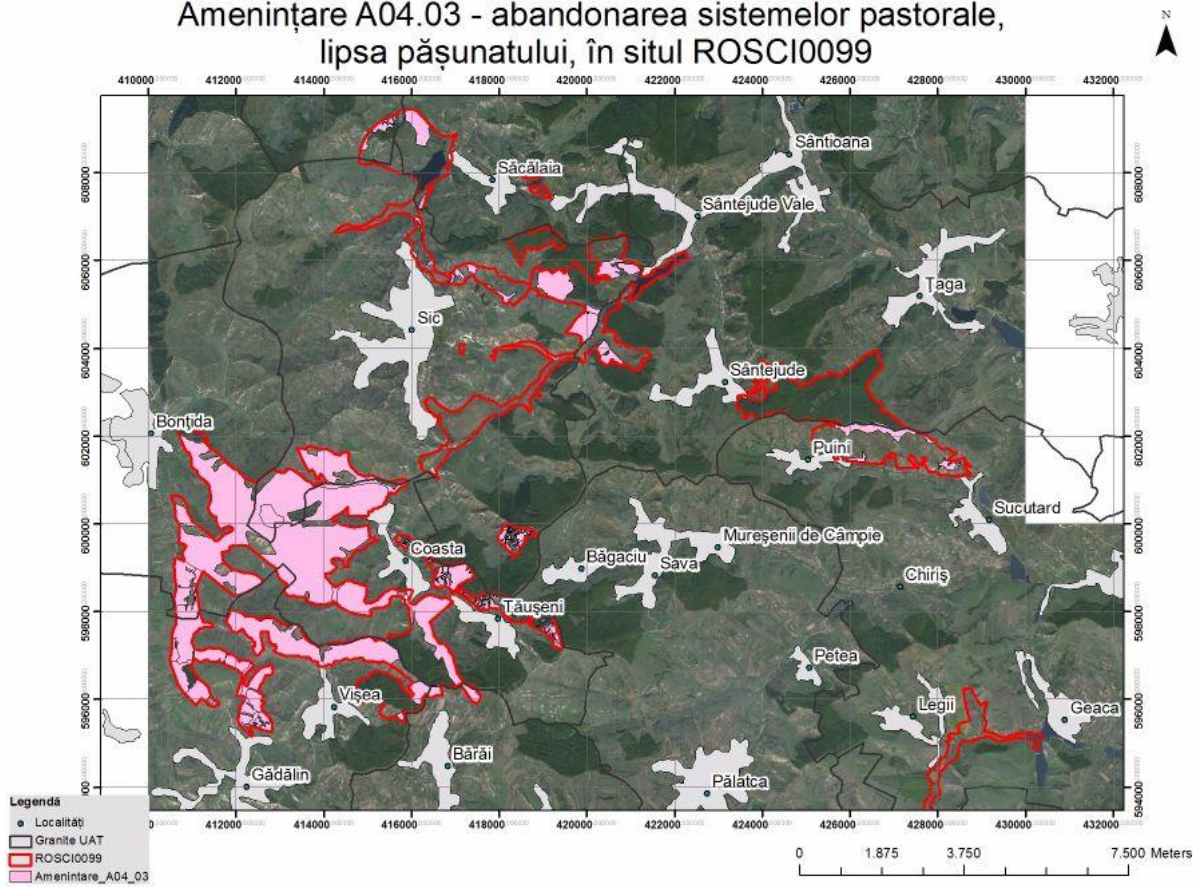


Harta 128



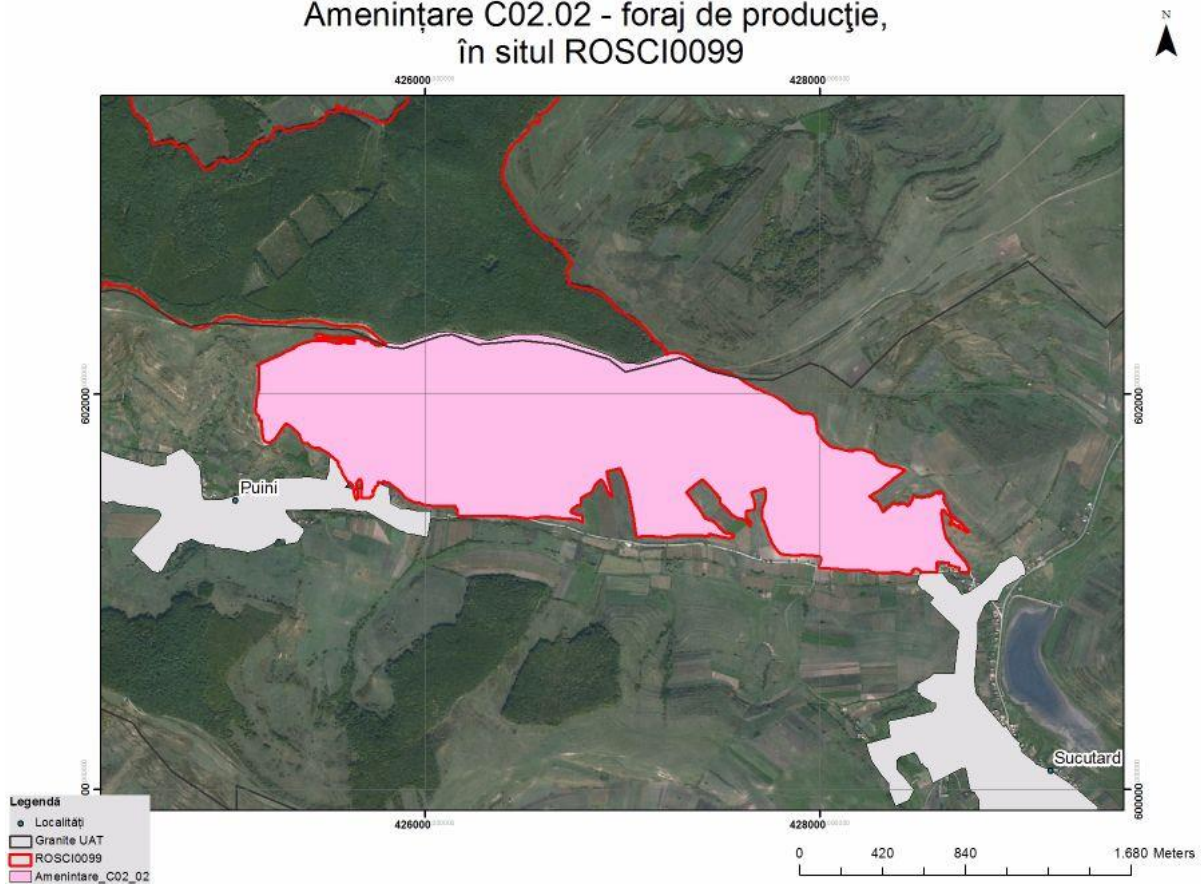
Harta 129

Amenințare A04.03 - abandonarea sistemelor pastorale,
lipsa pășunatului, în situl ROSCI0099



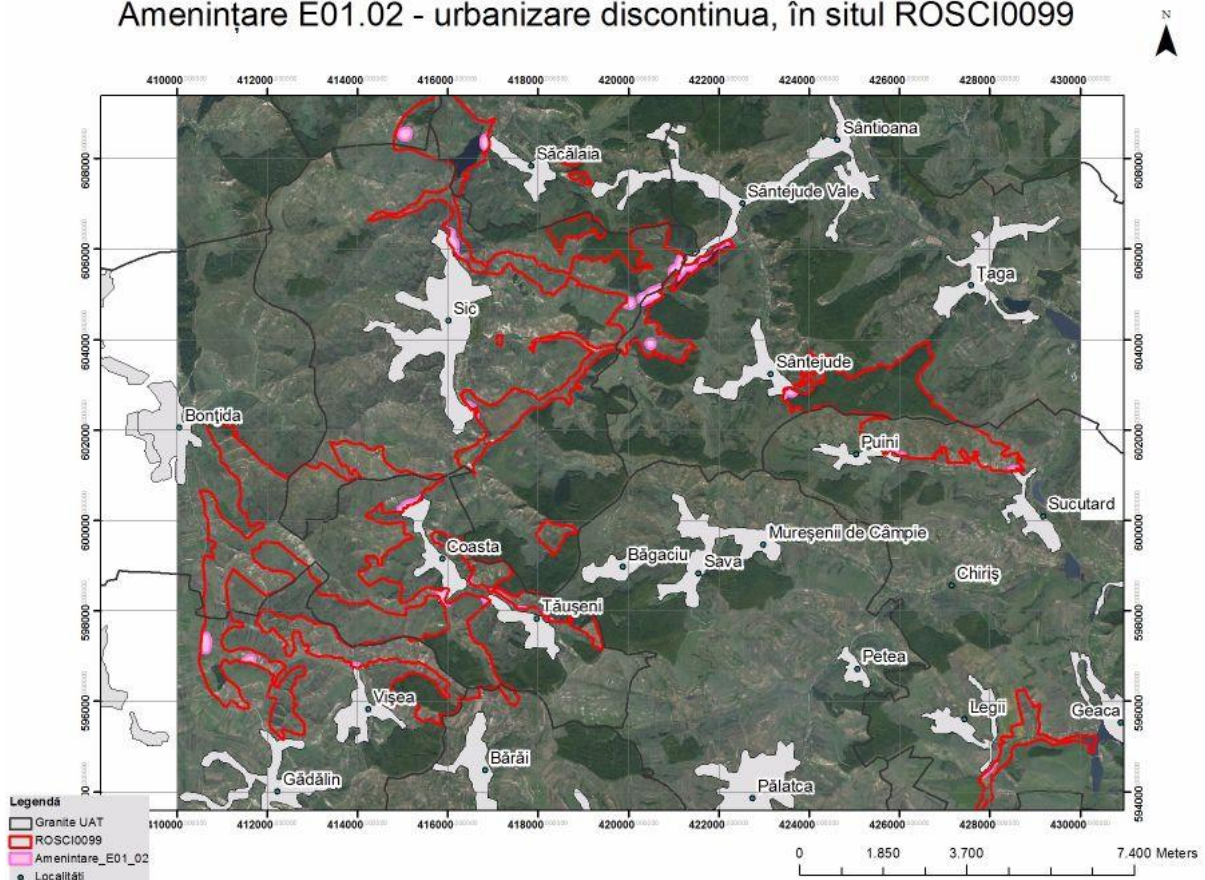
Harta 130

Amenințare C02.02 - foraj de producție,
în situl ROSCI0099



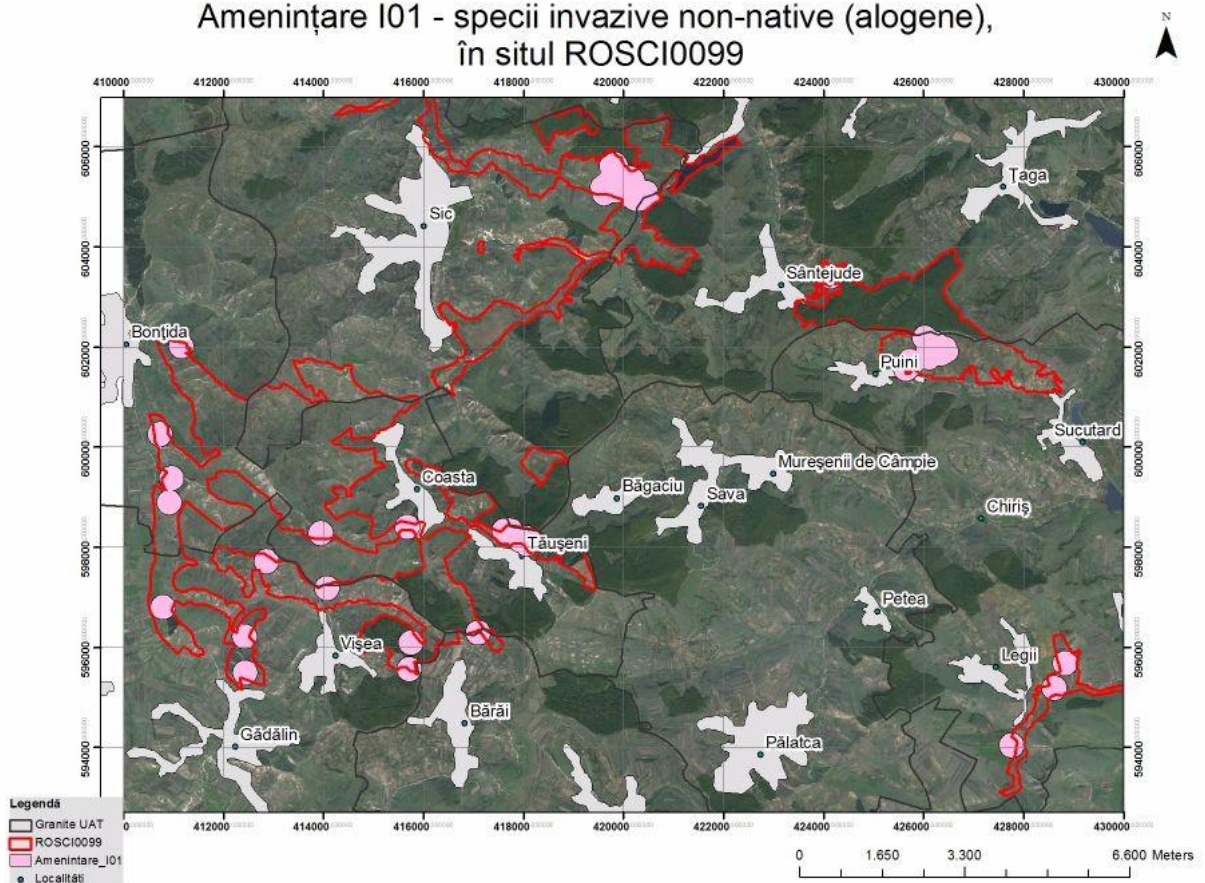
Harta 131

Amenințare E01.02 - urbanizare discontinua, în situl ROSCI0099

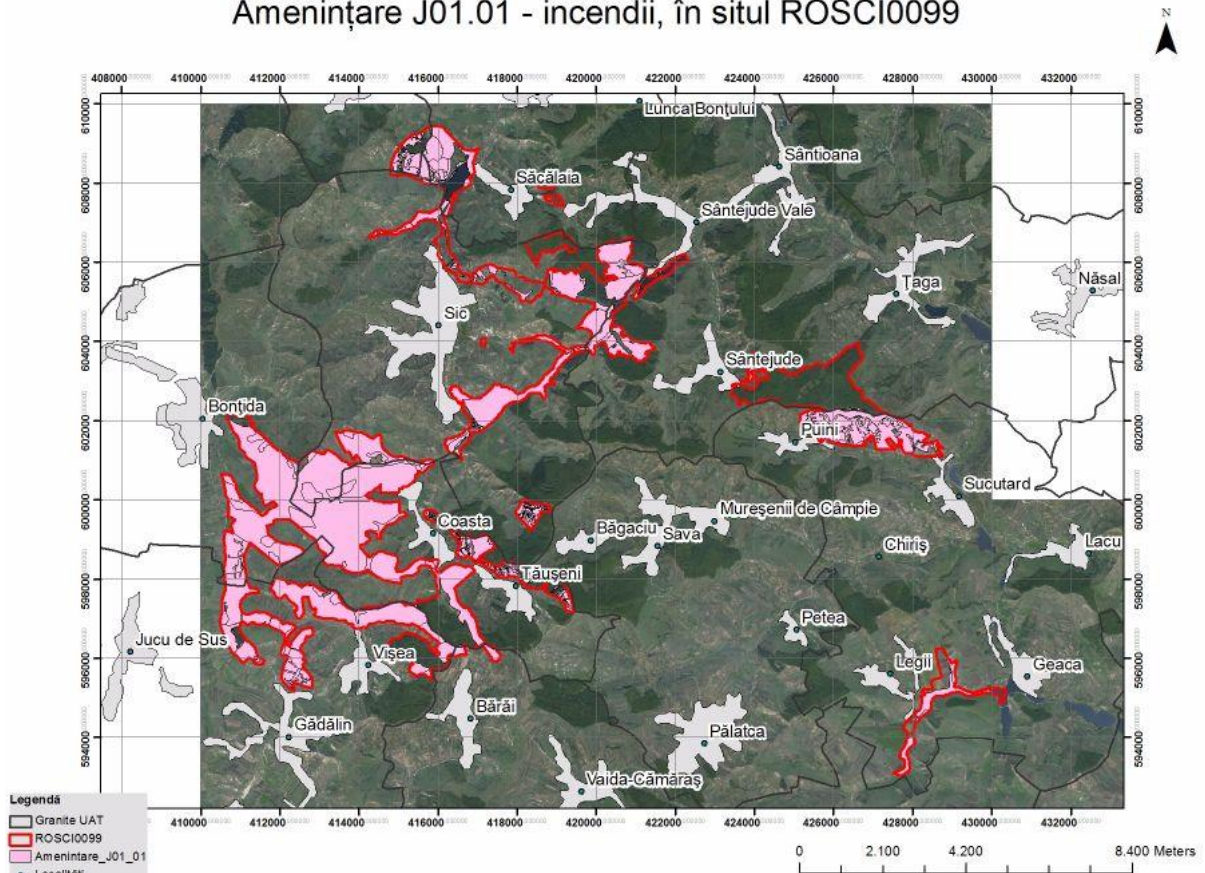


Harta 132

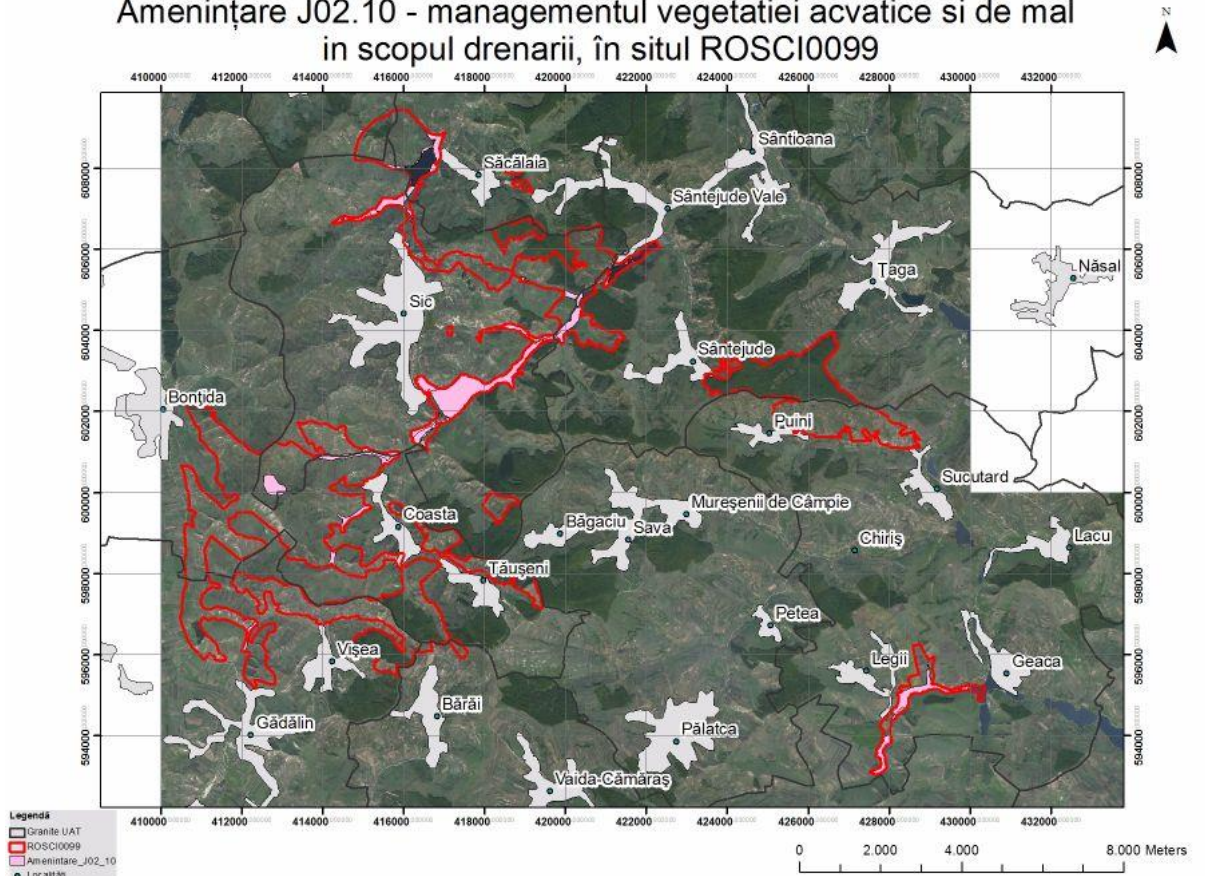
Amenințare I01 - specii invazive non-native (alogene), în situl ROSCI0099



Amenințare J01.01 - incendii, în situl ROSCI0099

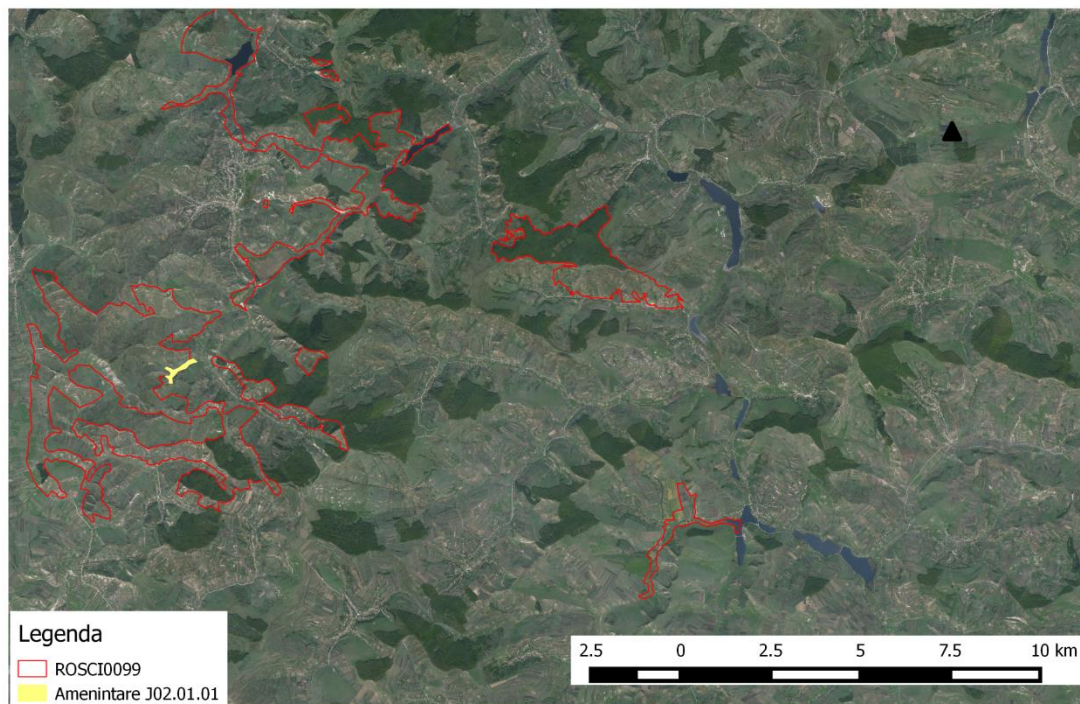


Amenințare J02.10 - managementul vegetatiei acvatic si de mal în scopul drenării, în situl ROSCI0099



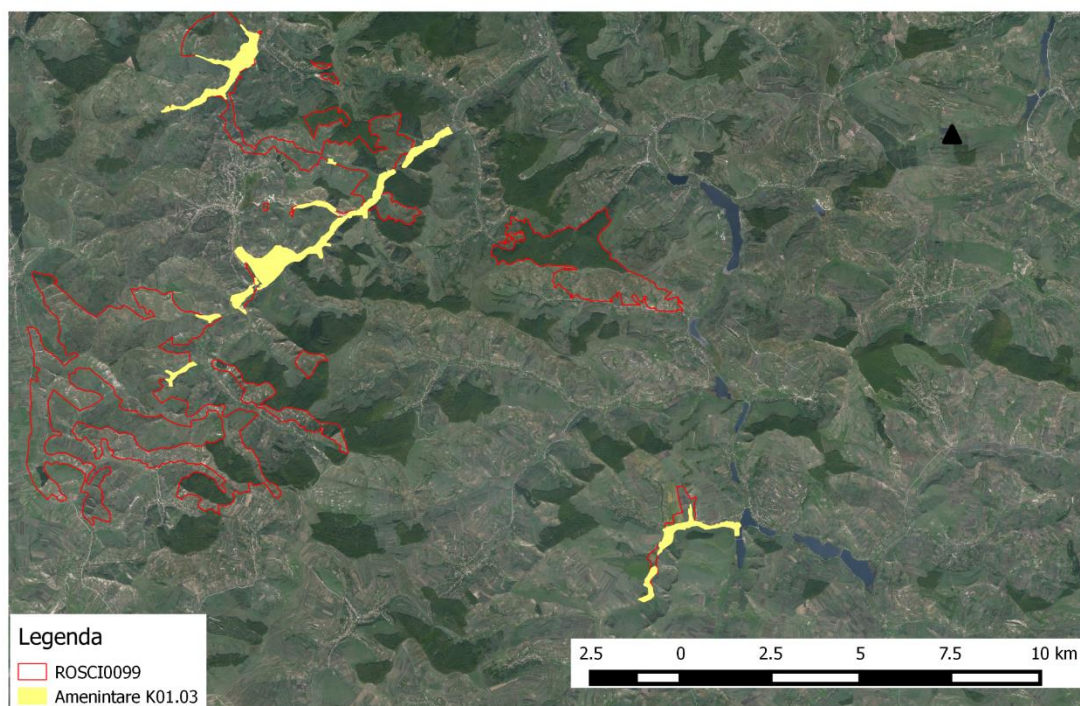
Harta 135

Amenintare J02.01.01 "Polderizare" – îndiguire în vederea creării unor incinte agricole, silvice, piscicole etc. in situl ROSCI0099

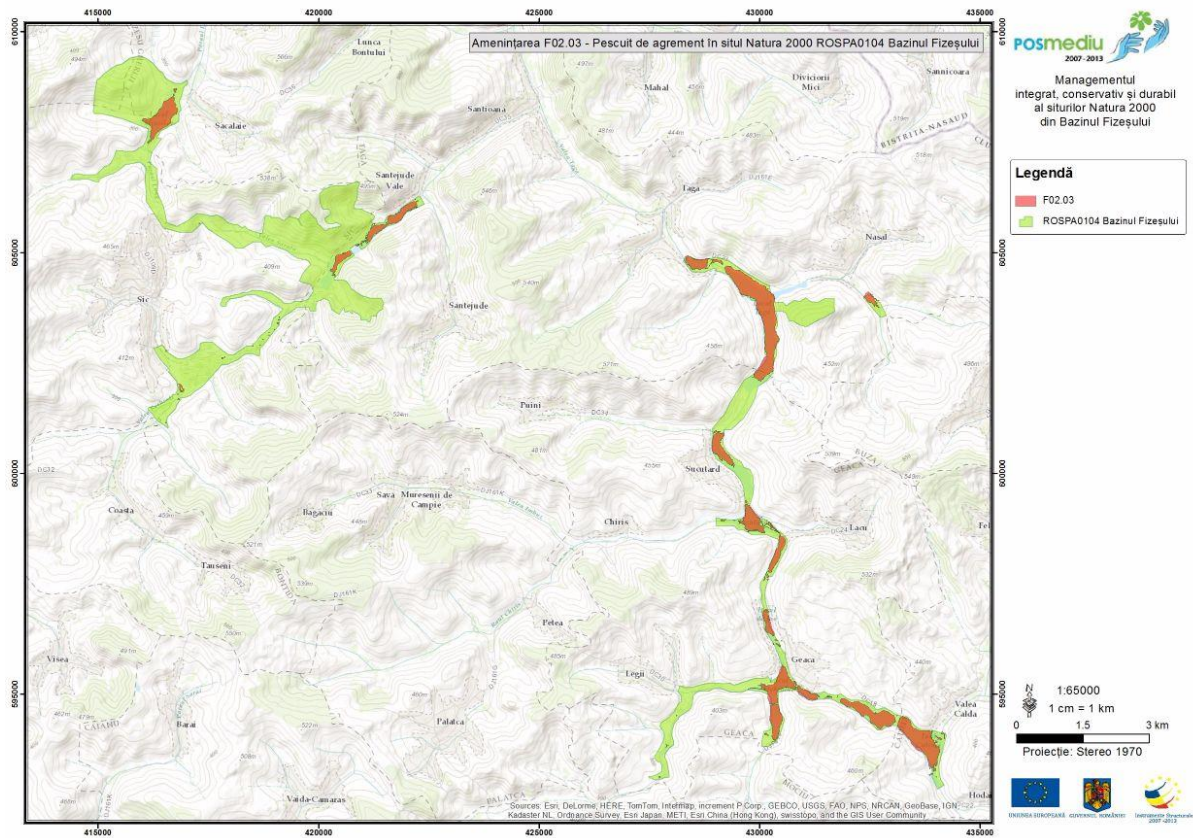


Harta 136

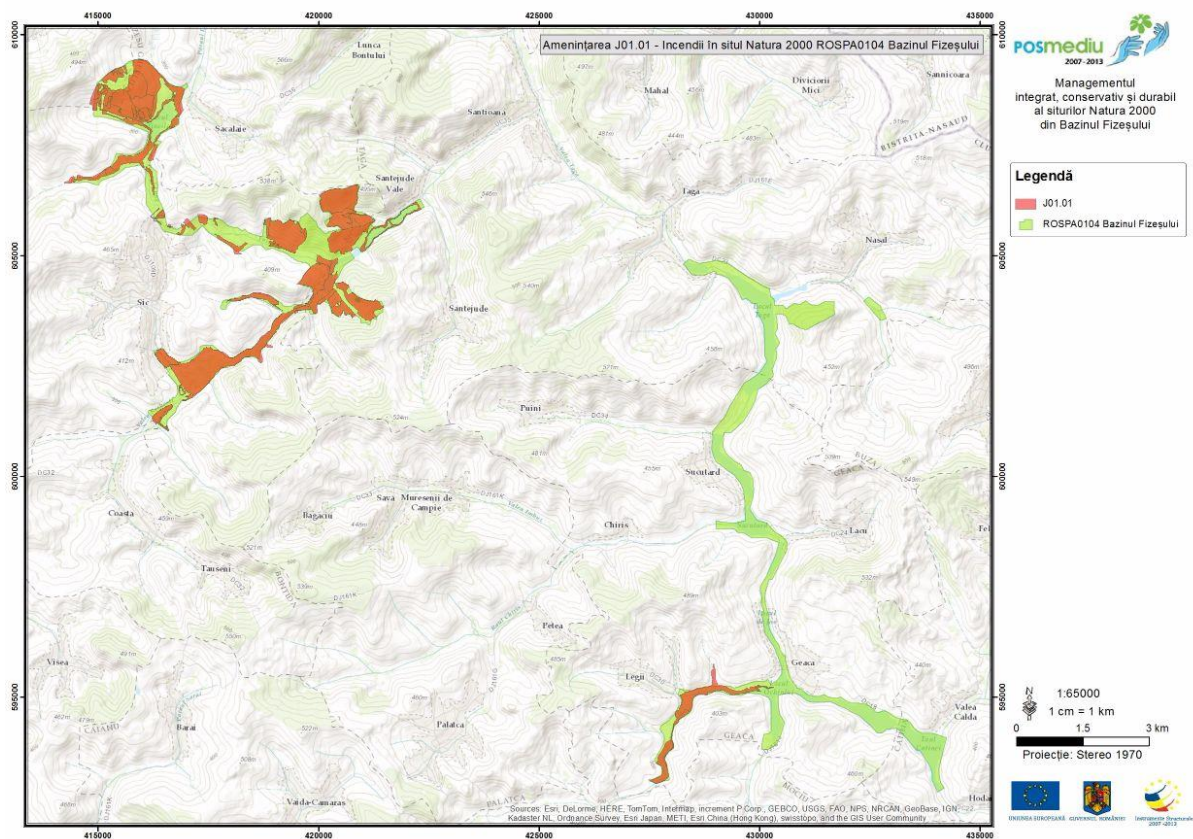
Amenintare K01.03 Secarea in situl ROSCI0099



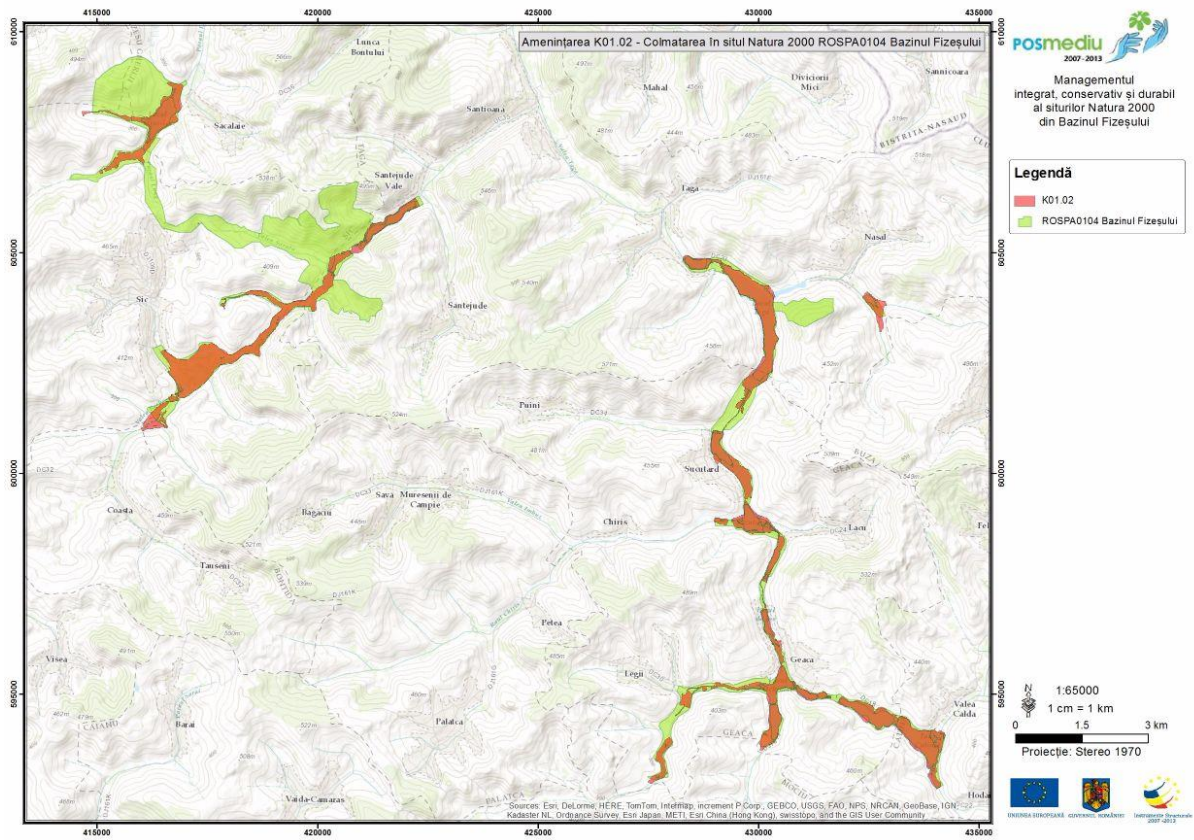
Harta 137



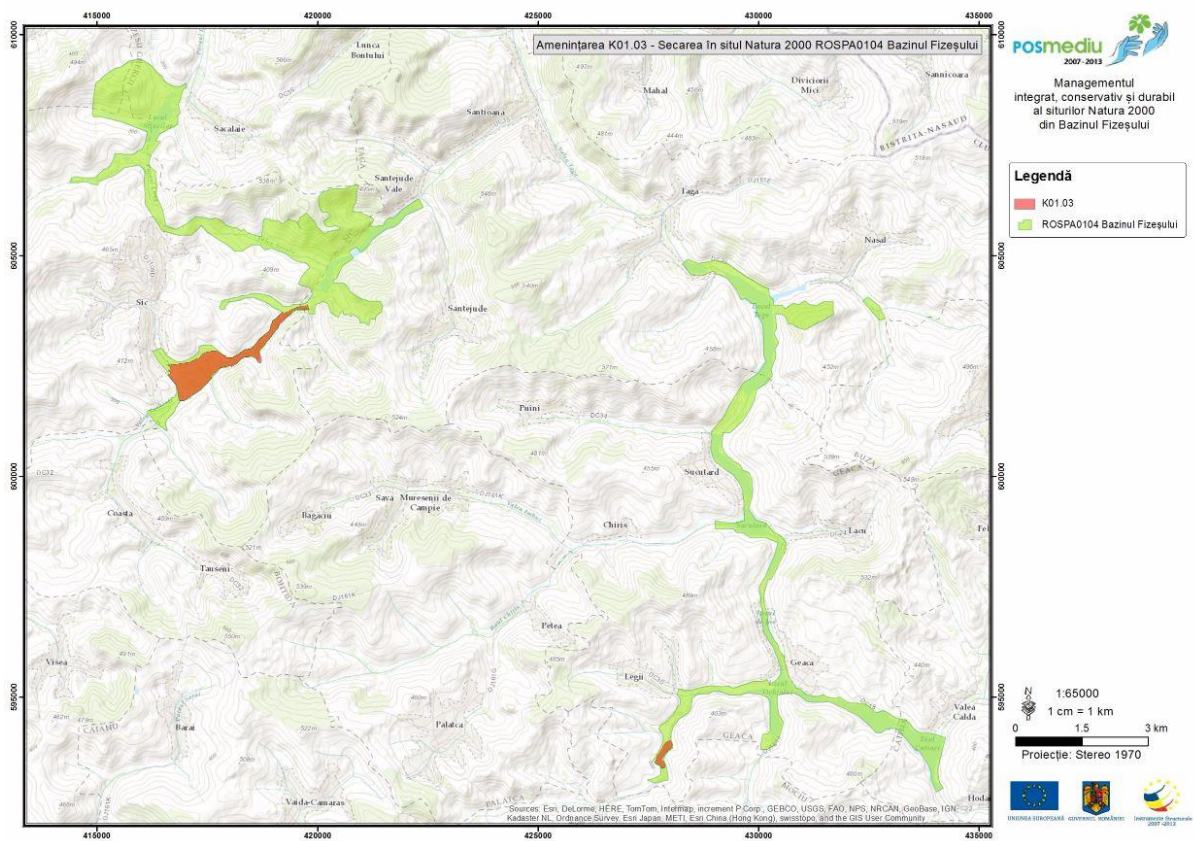
Harta 138



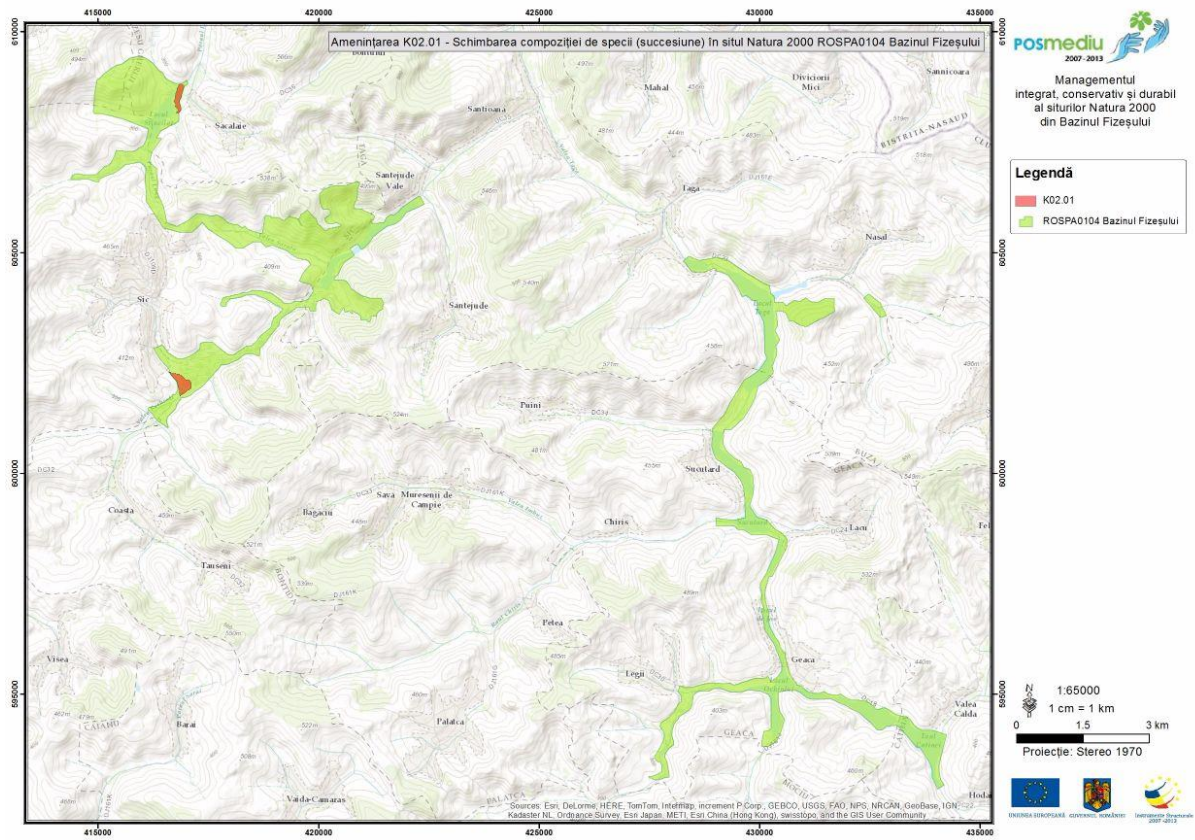
Harta 139



Harta 140

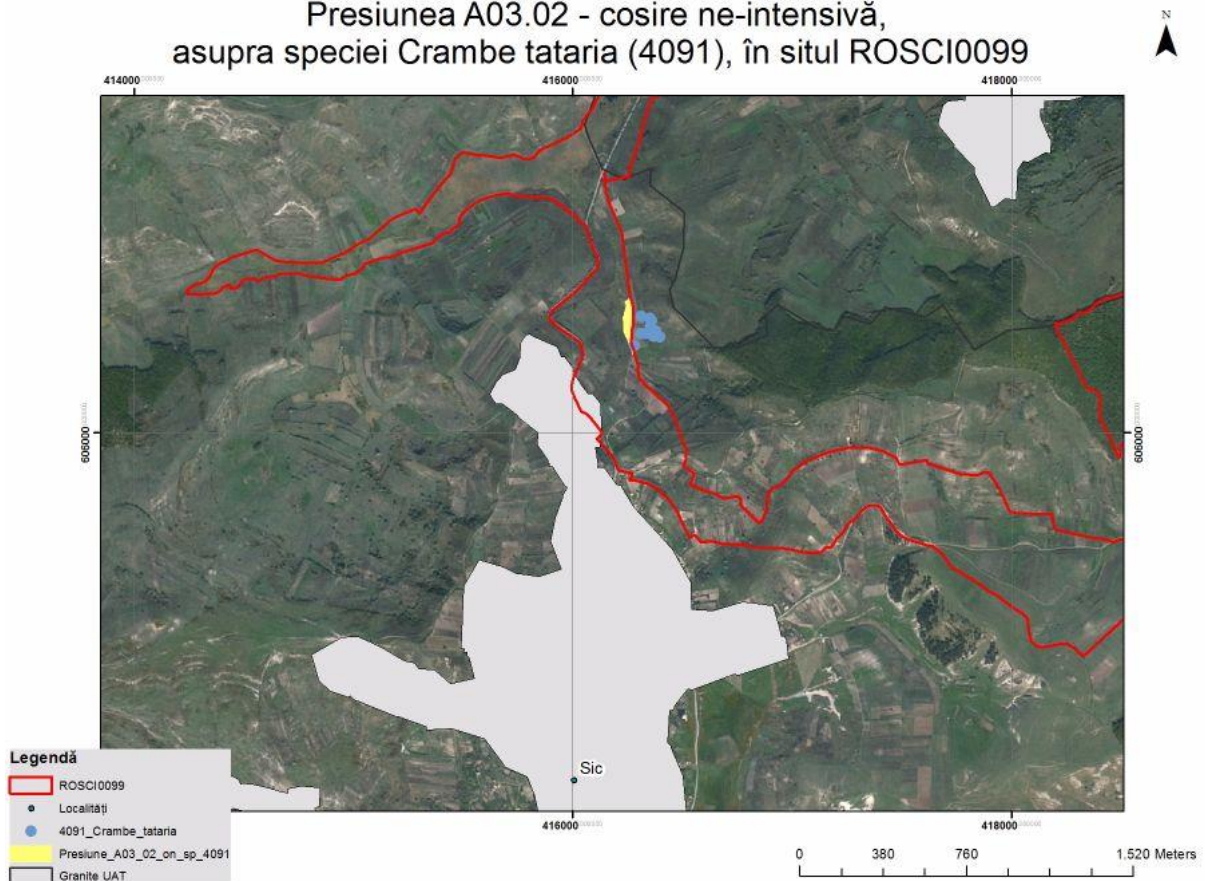


Harta 141



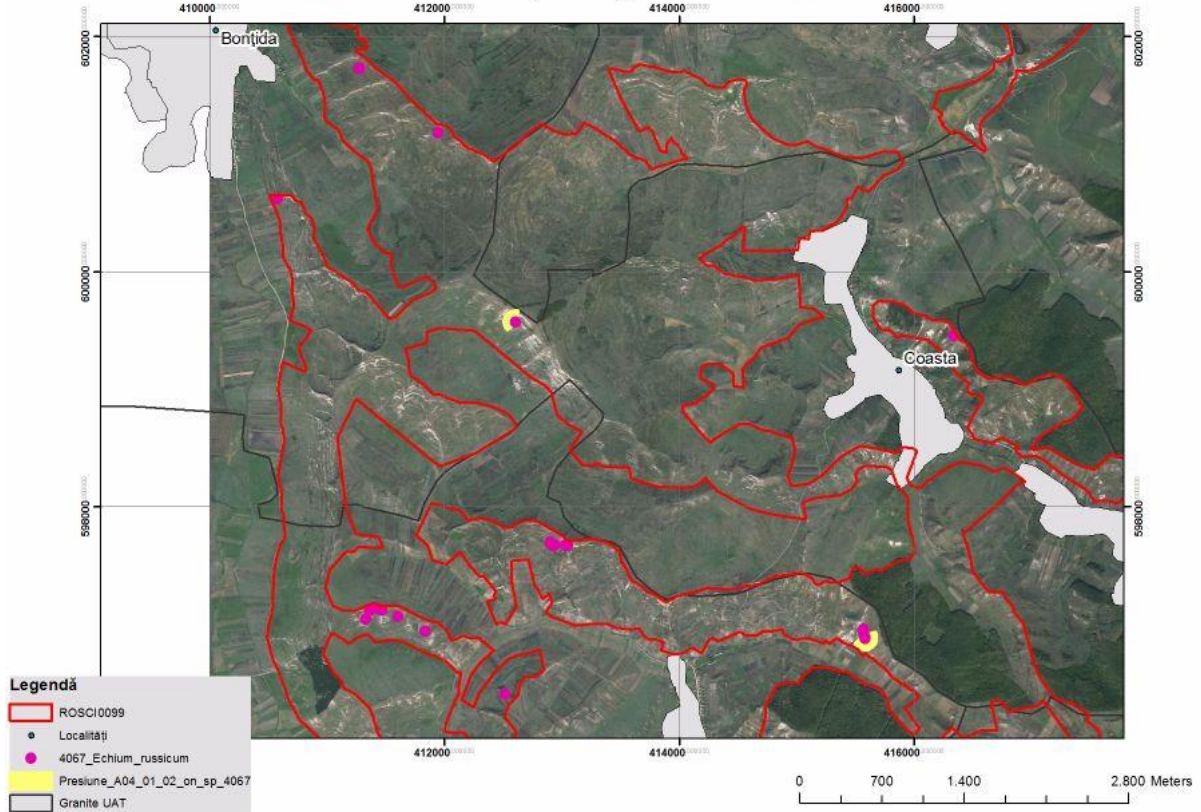
Harta 142

Presiunea A03.02 - cosire ne-intensivă, asupra speciei Crambe tataria (4091), în situl ROSCI0099



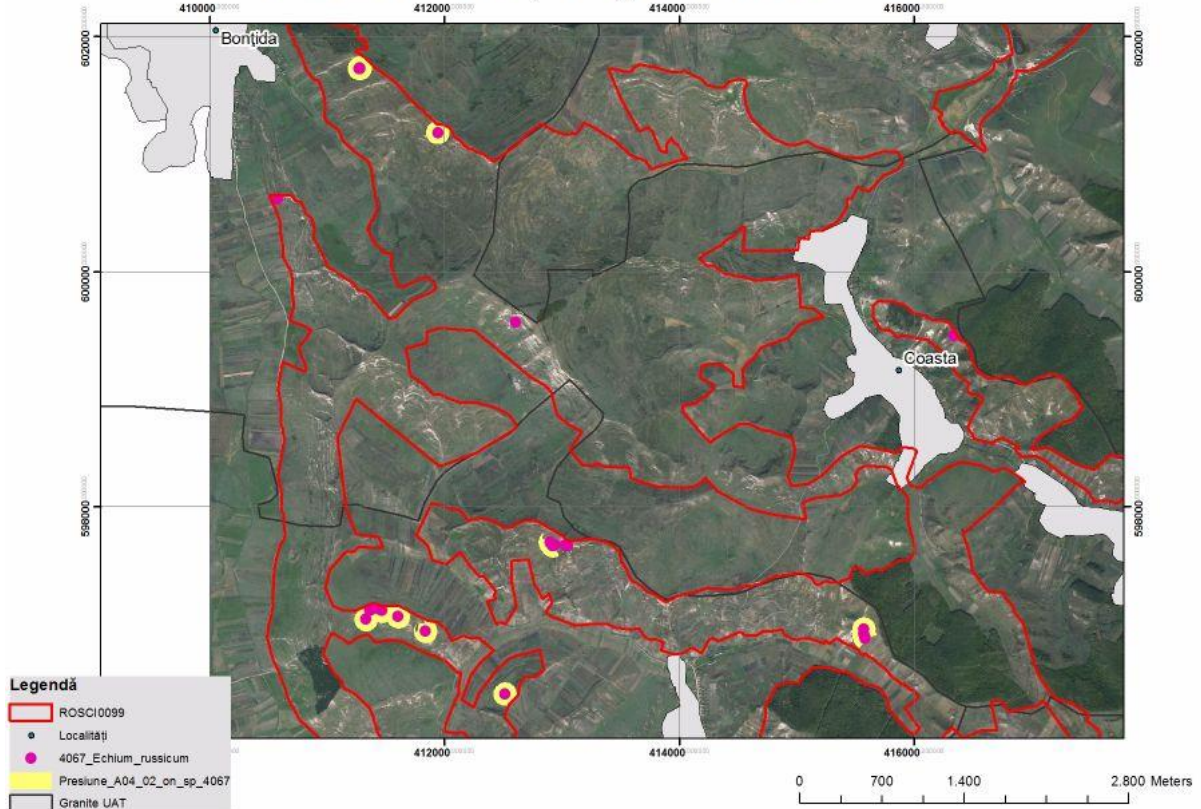
Harta 143

Presiunea A04.01.02 - pășunatul intensiv al oilor, asupra speciei *Echium russicum* (4067), în situl ROSCI0099



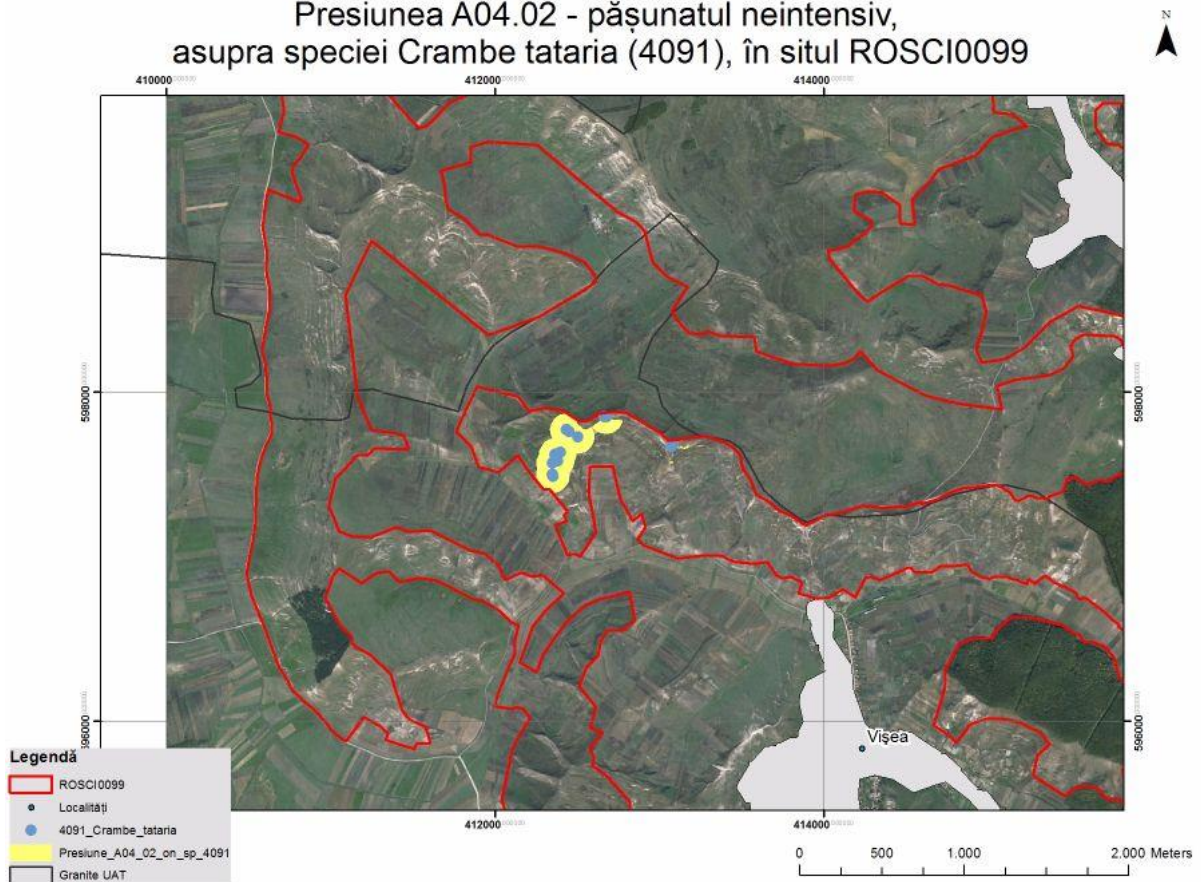
Harta 144

Presiunea A04.02 - pășunatul neintensiv, asupra speciei *Echium russicum* (4067), în situl ROSCI0099



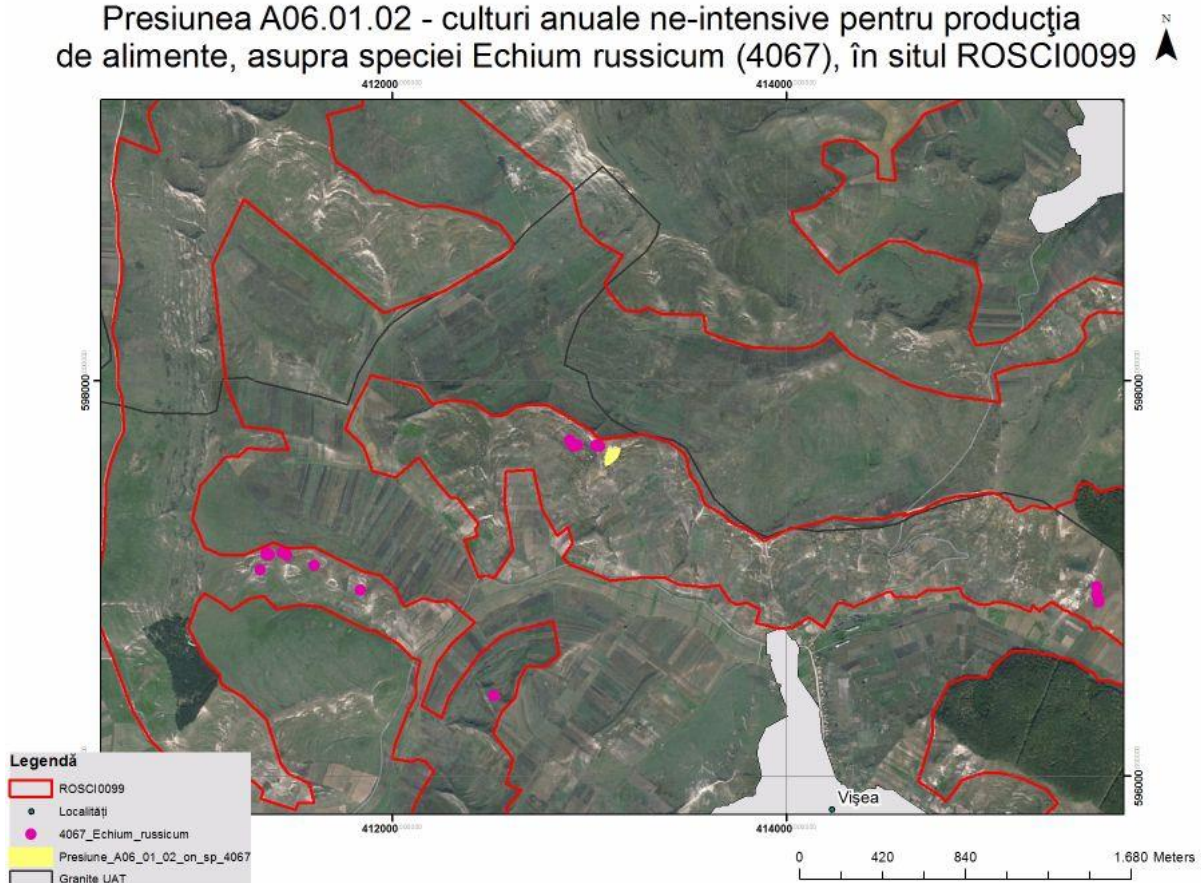
Harta 145

Presiunea A04.02 - pășunatul neintensiv, asupra speciei *Crambe tatarica* (4091), în situl ROSCI0099



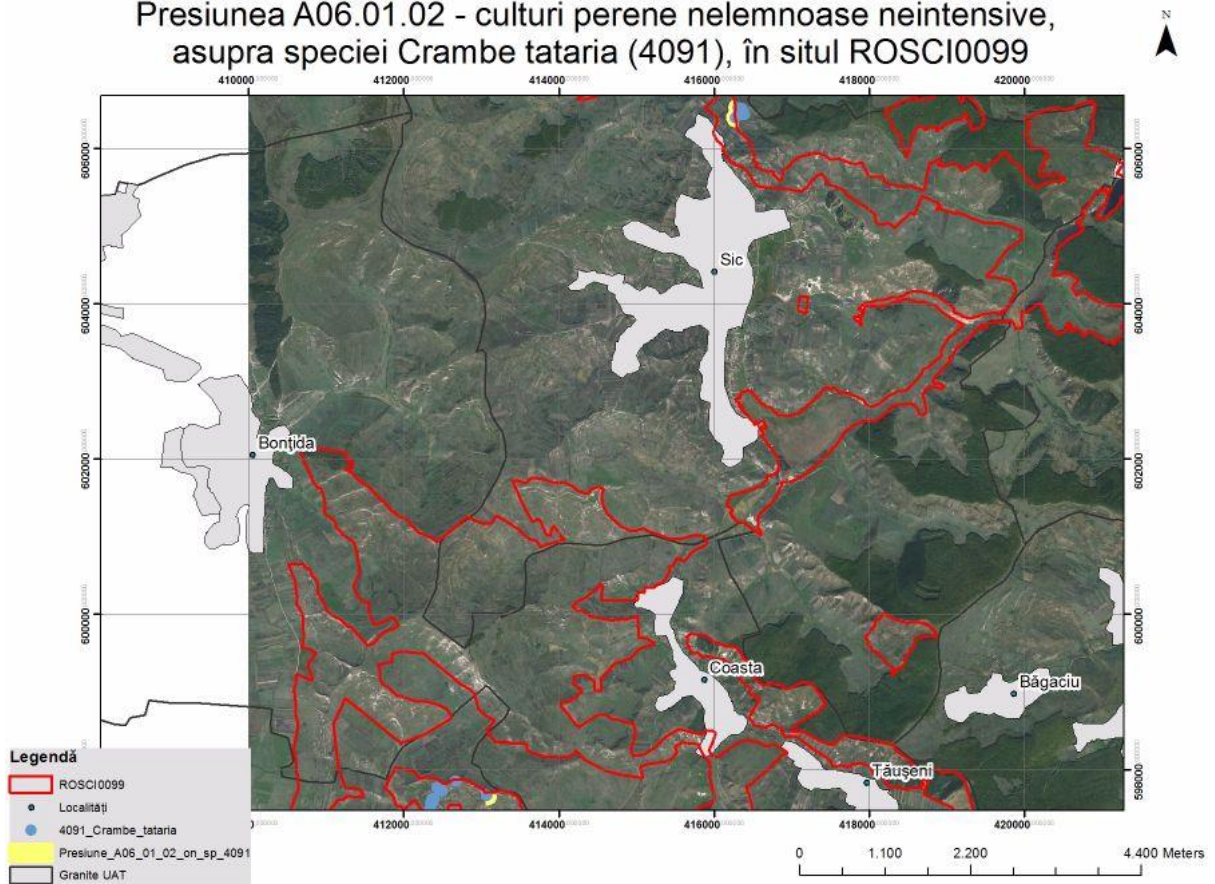
Harta 146

Presiunea A06.01.02 - culturi anuale ne-intensive pentru producția de alimente, asupra speciei *Echium russicum* (4067), în situl ROSCI0099



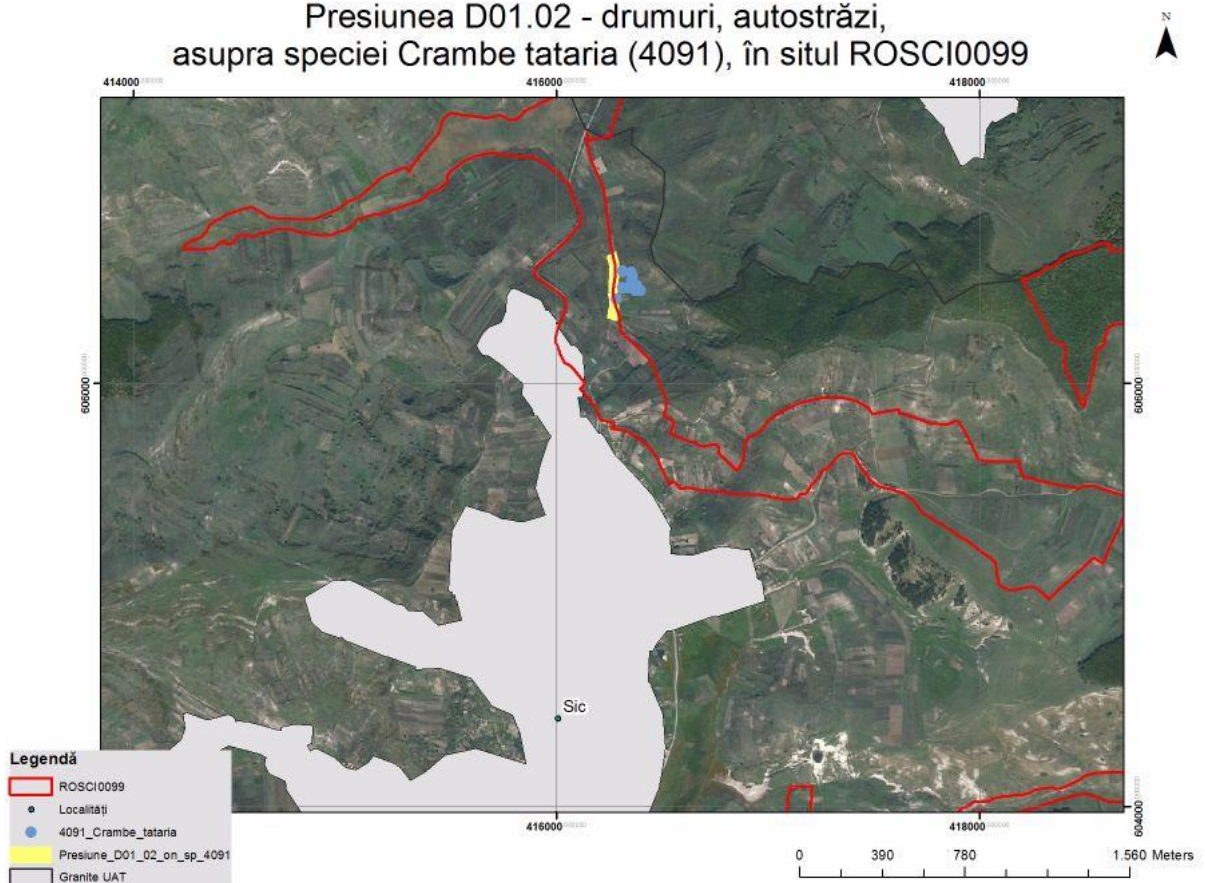
Harta 147

Presiunea A06.01.02 - culturi perene nelemnoase neintensive, asupra speciei Crambe tataria (4091), în situl ROSCI0099



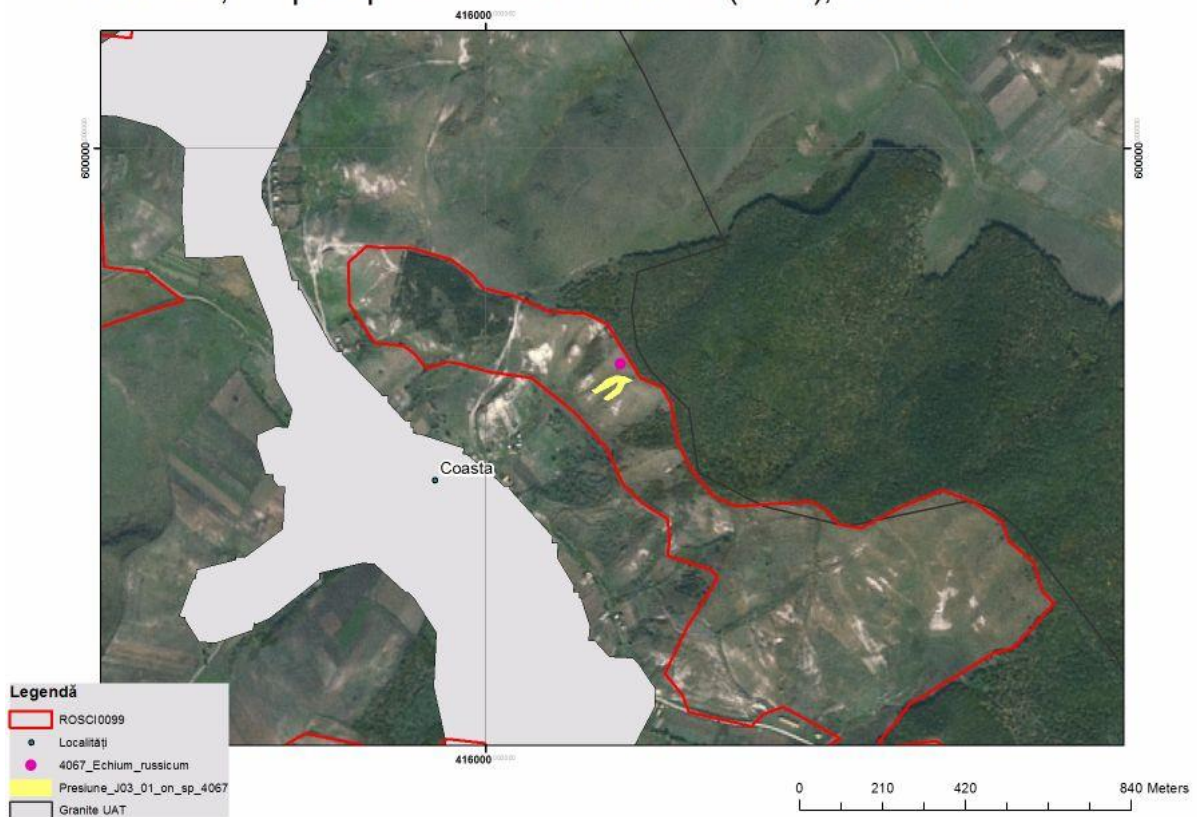
Harta 148

Presiunea D01.02 - drumuri, autostrăzi, asupra speciei Crambe tataria (4091), în situl ROSCI0099



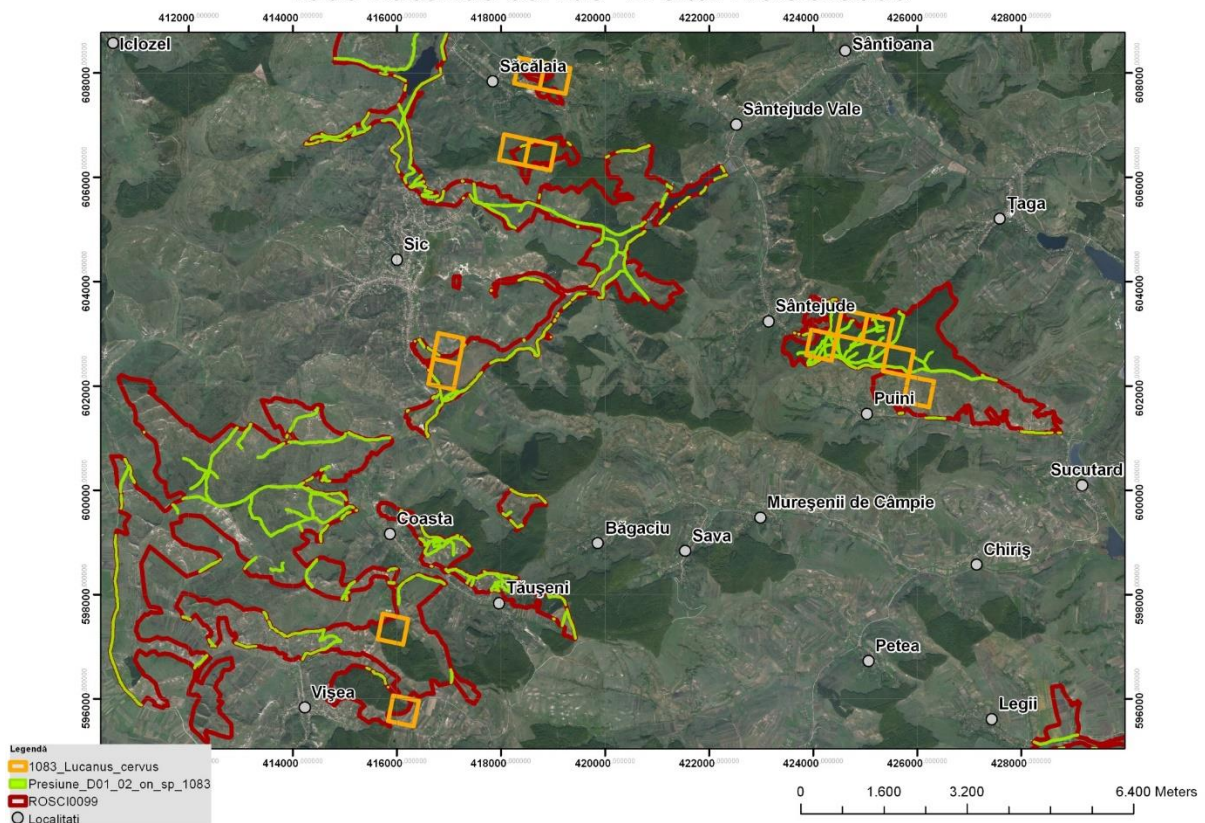
Harta 149

Presiunea J03.01 - reducerea sau pierderea de caracteristici specifice de habitat, asupra speciei *Echium russicum* (4067), în situl ROSCI0099



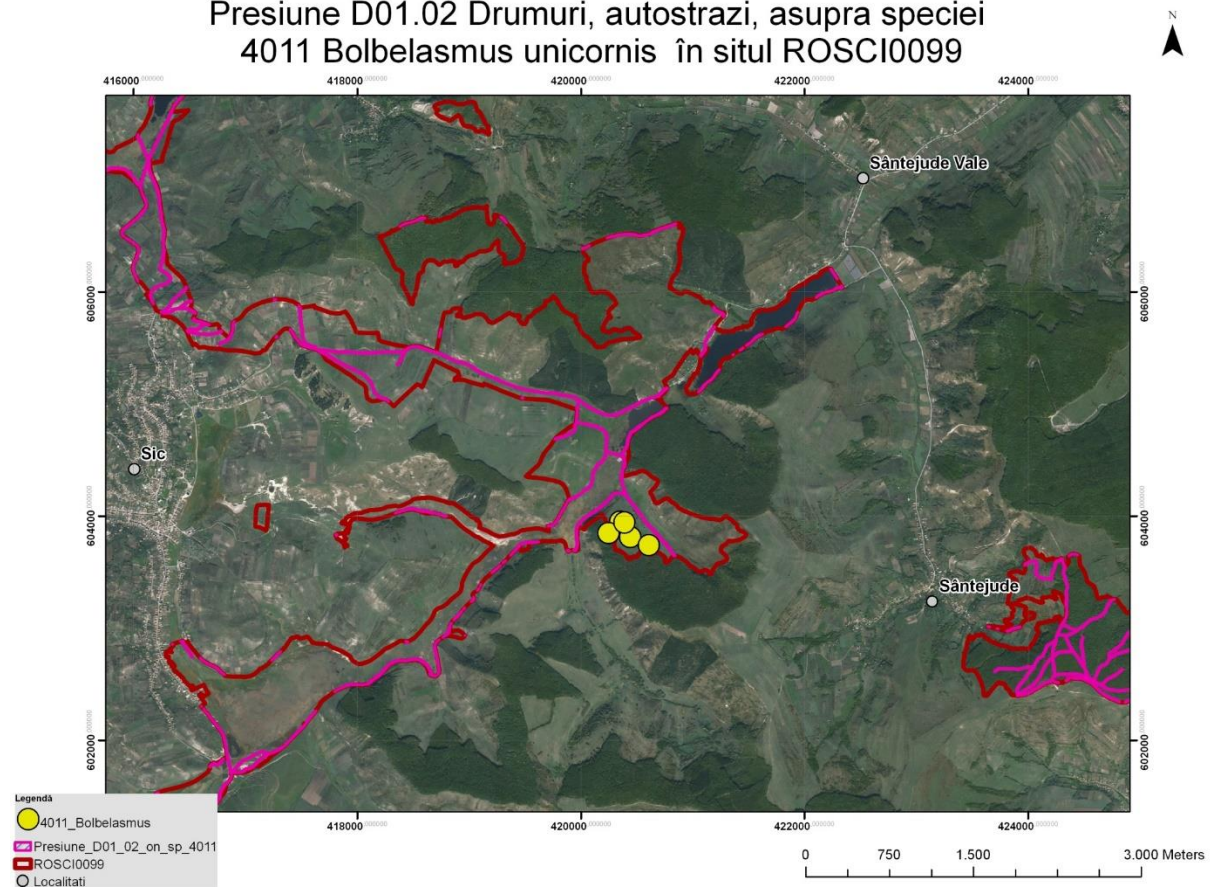
Harta 150

Presiune D01.02 Drumuri, autostrazi, asupra speciei 1083 *Lucanus cervus* în situl ROSCI0099



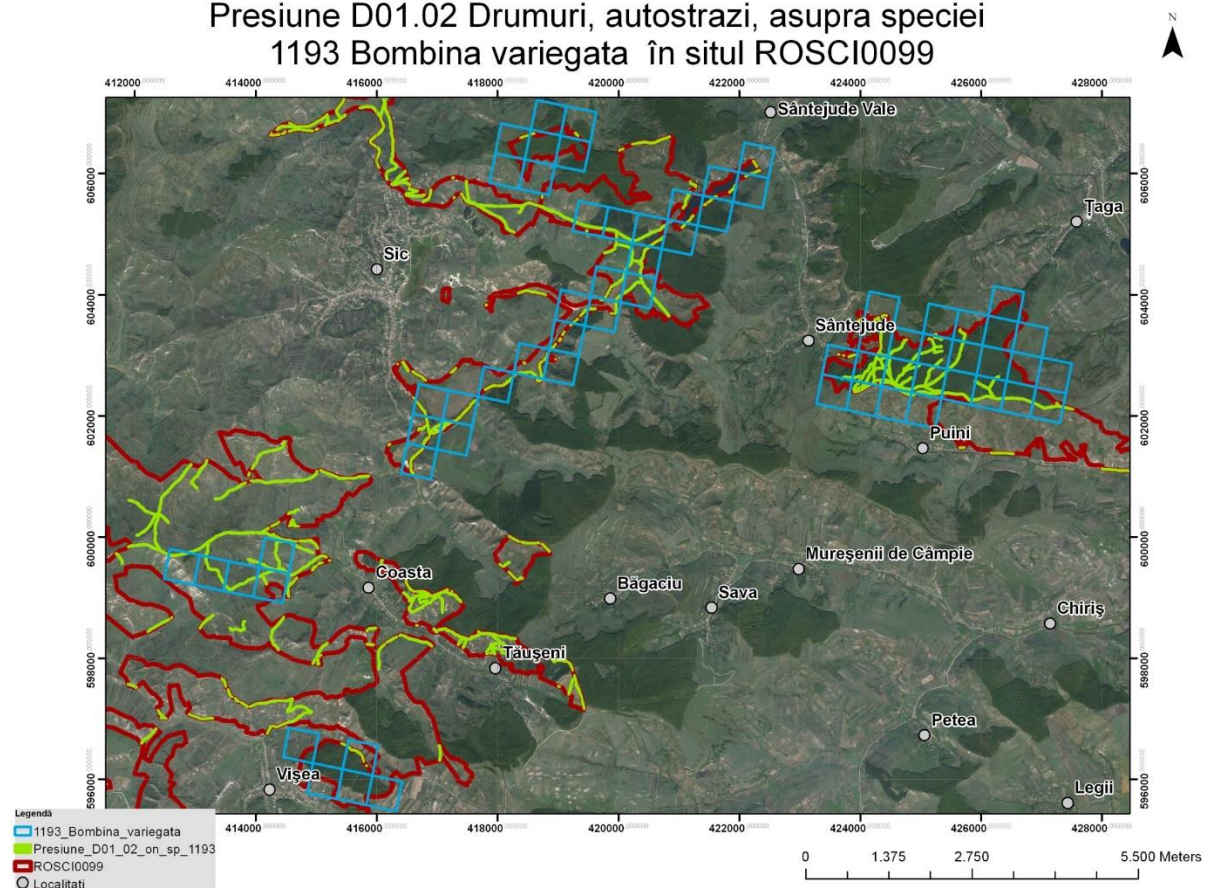
Harta 151

Presiune D01.02 Drumuri, autostrazi, asupra speciei
4011 *Bolbelasmus unicornis* în situl ROSCI0099



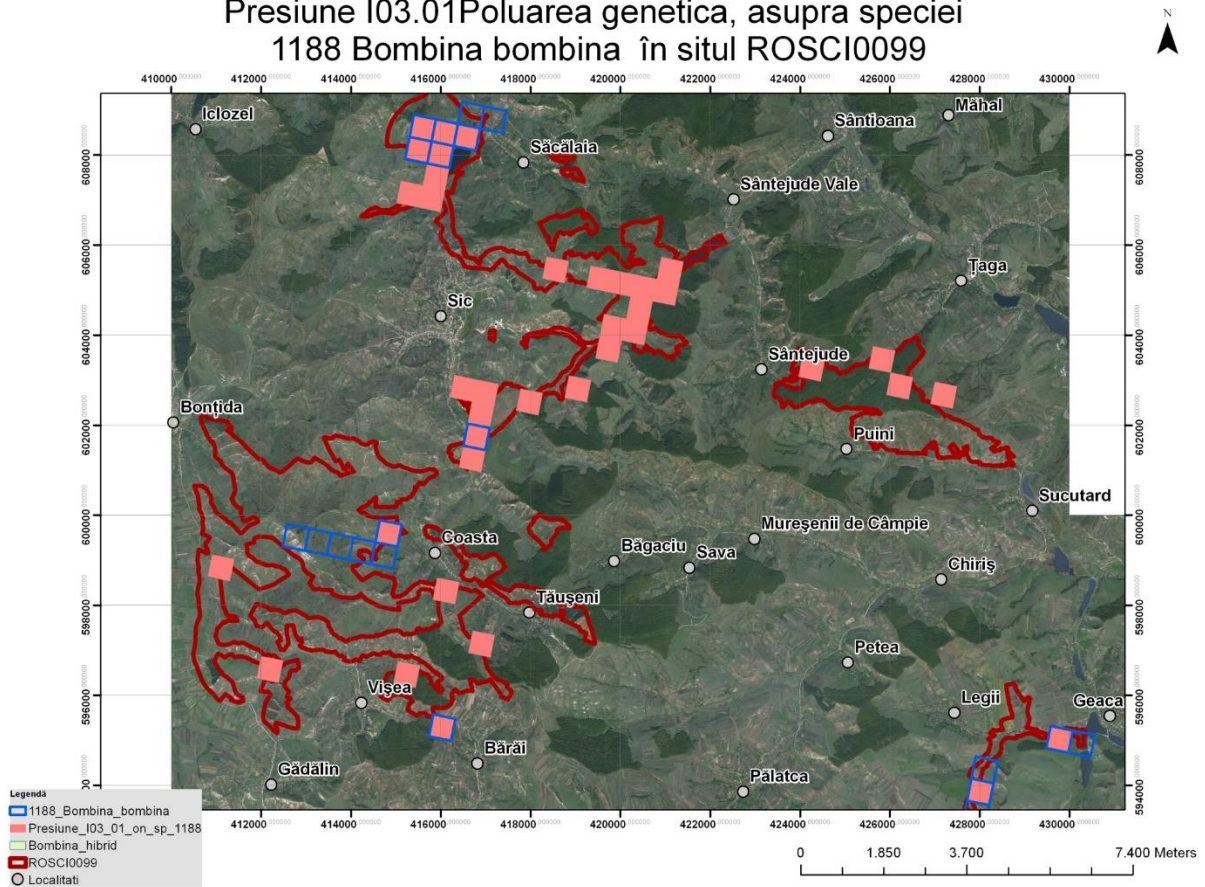
Harta 152

Presiune D01.02 Drumuri, autostrazi, asupra speciei
1193 *Bombina variegata* în situl ROSCI0099



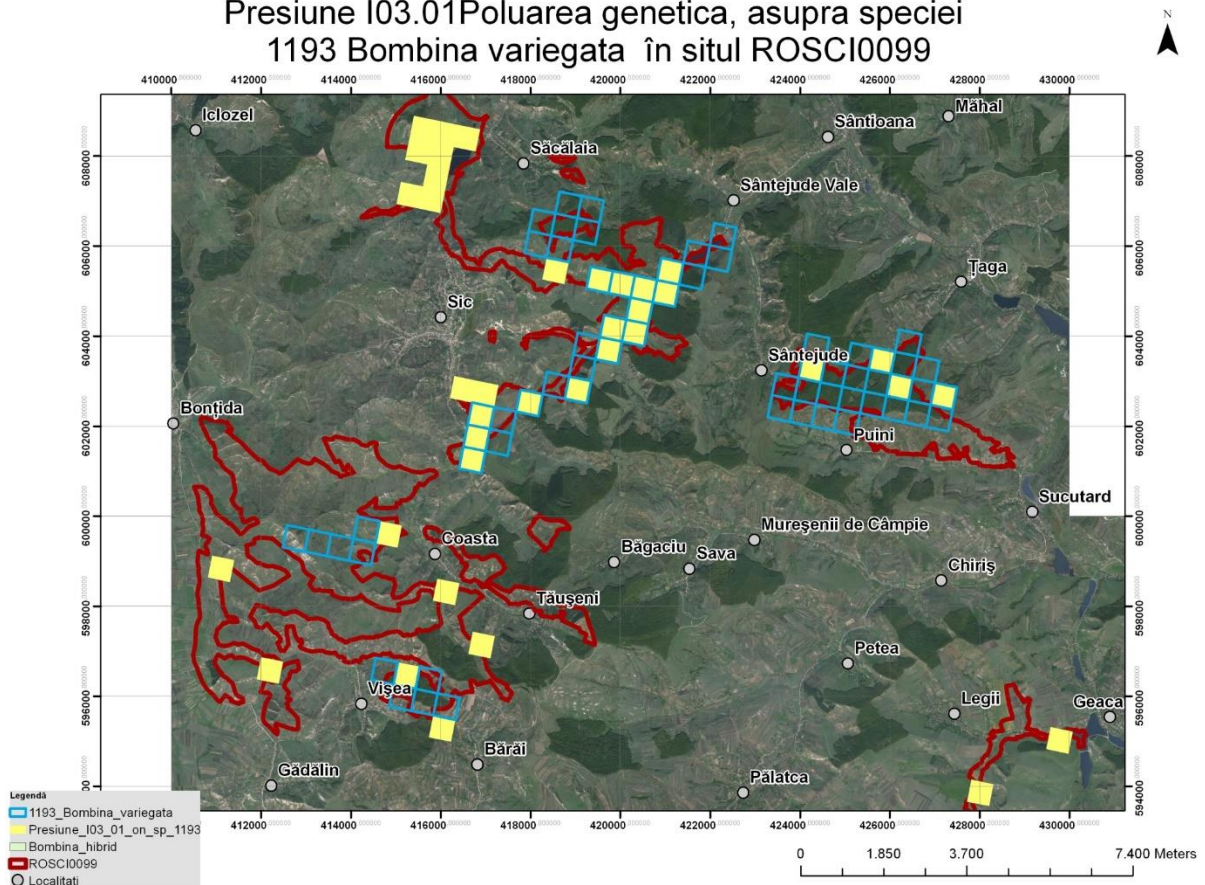
Harta 153

Presiune I03.01 Poluarea genetica, asupra speciei
1188 Bombina bombina în situl ROSCI0099



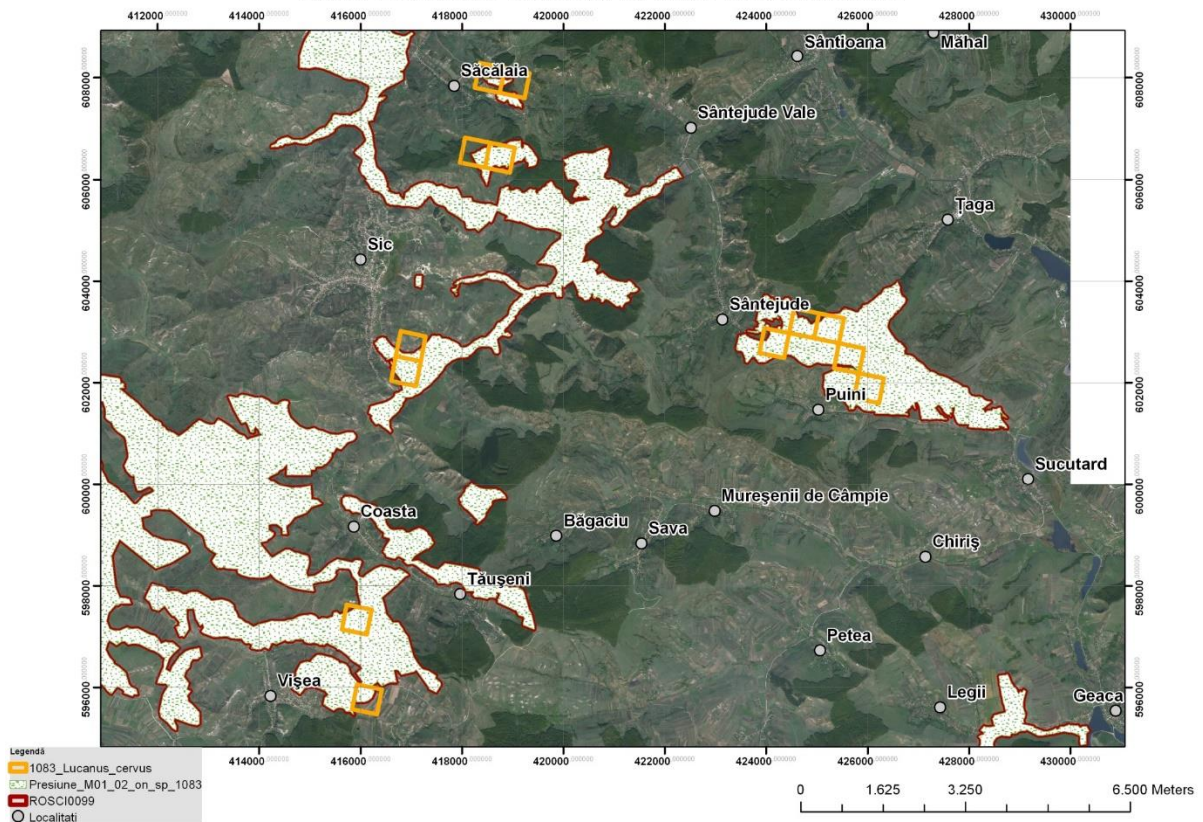
Harta 154

Presiune I03.01 Poluarea genetica, asupra speciei
1193 Bombina variegata în situl ROSCI0099



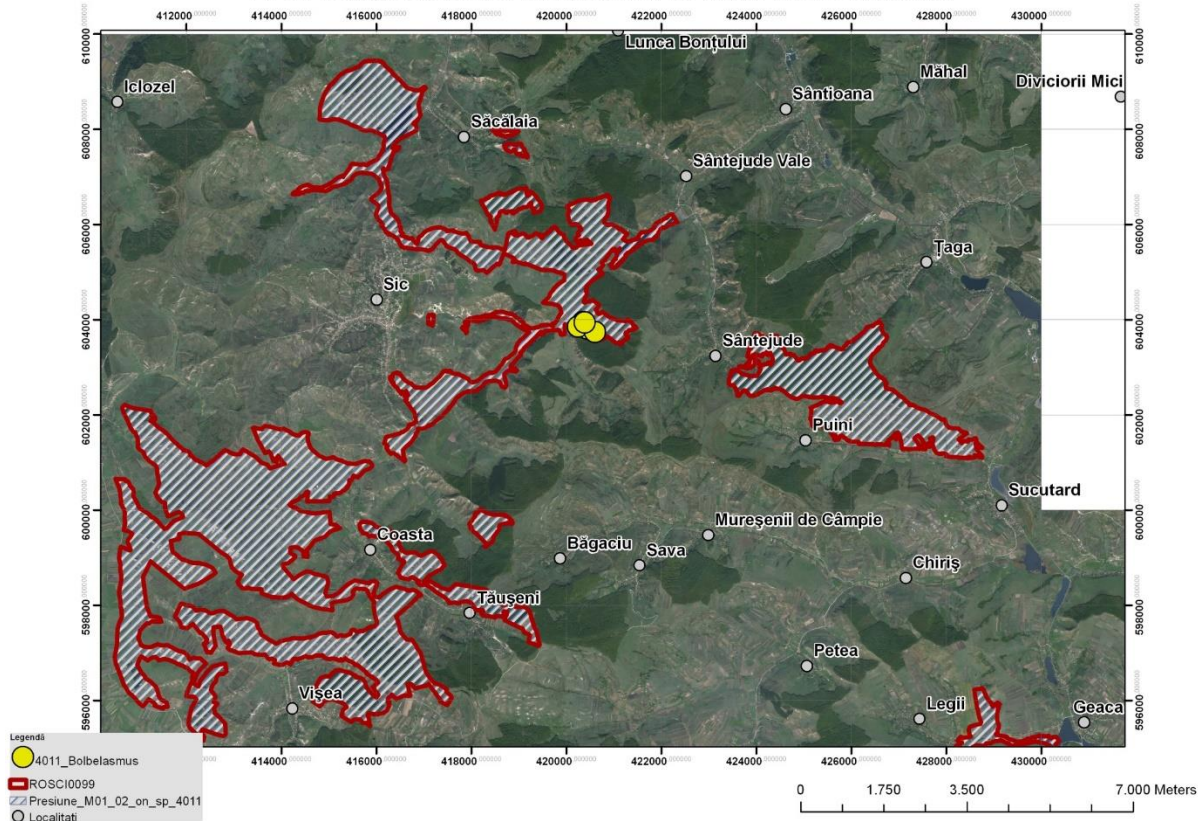
Harta 155

Presiune M01.02 Secete si precipitatii reduse, asupra speciei
1083 *Lucanus cervus* în situl ROSCI0099

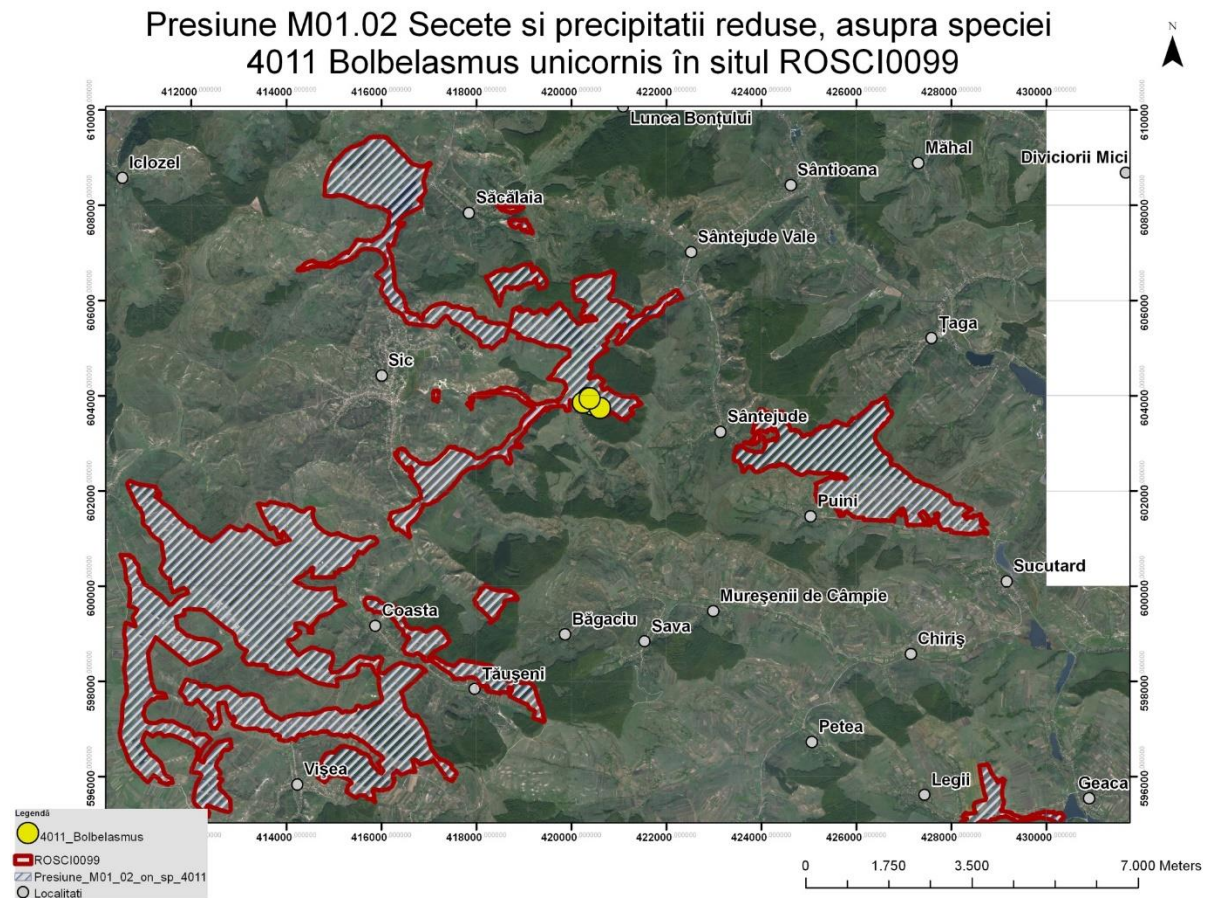


Harta 156

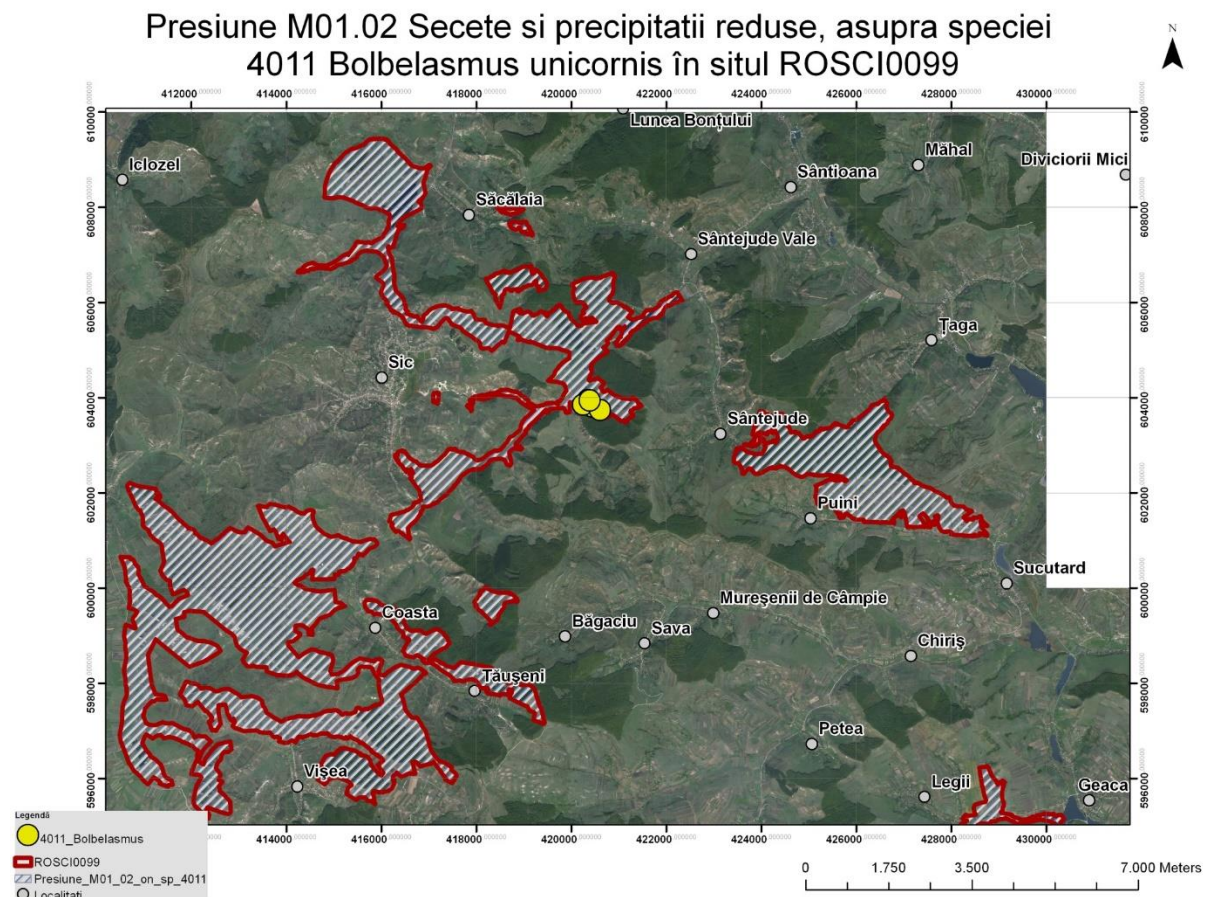
Presiune M01.02 Secete si precipitatii reduse, asupra speciei
4011 *Bolbelasmus unicornis* în situl ROSCI0099



Harta 157

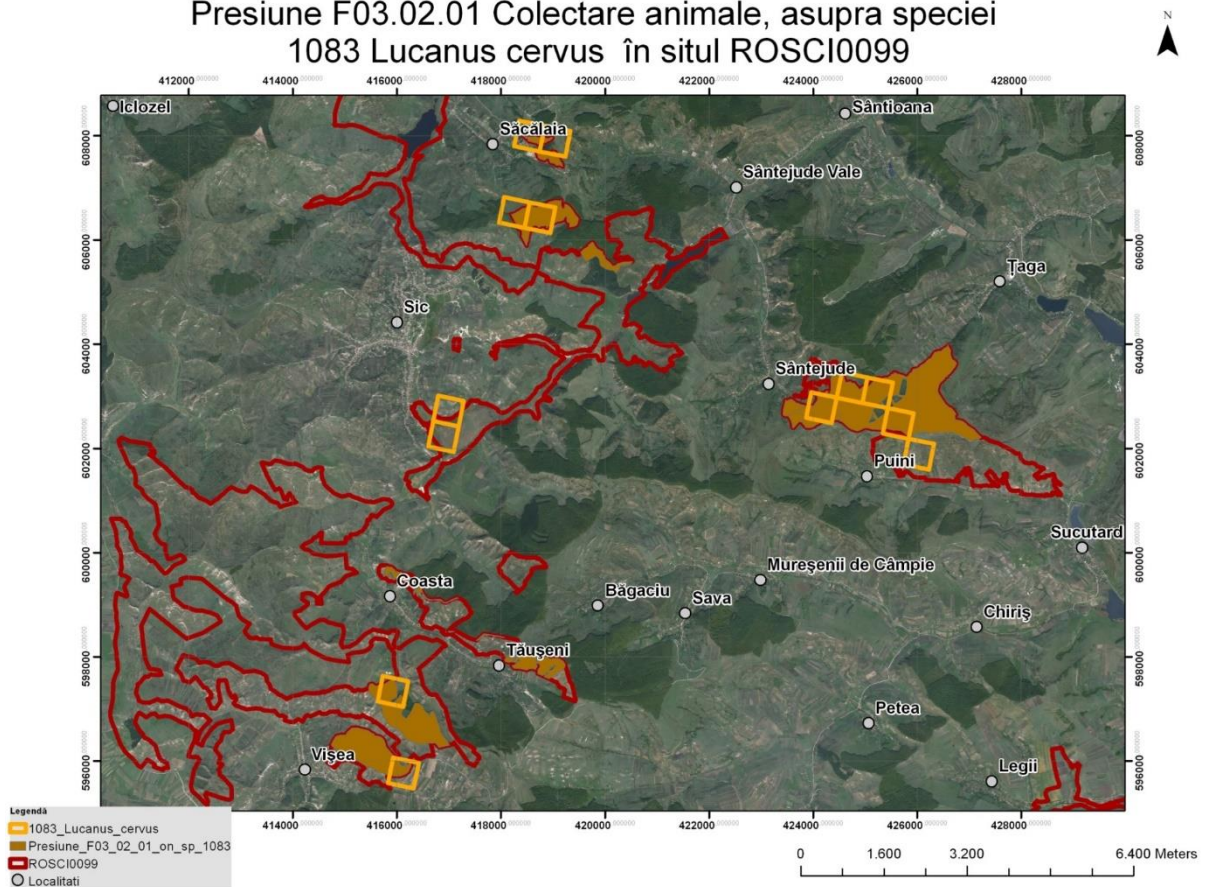


Harta 158



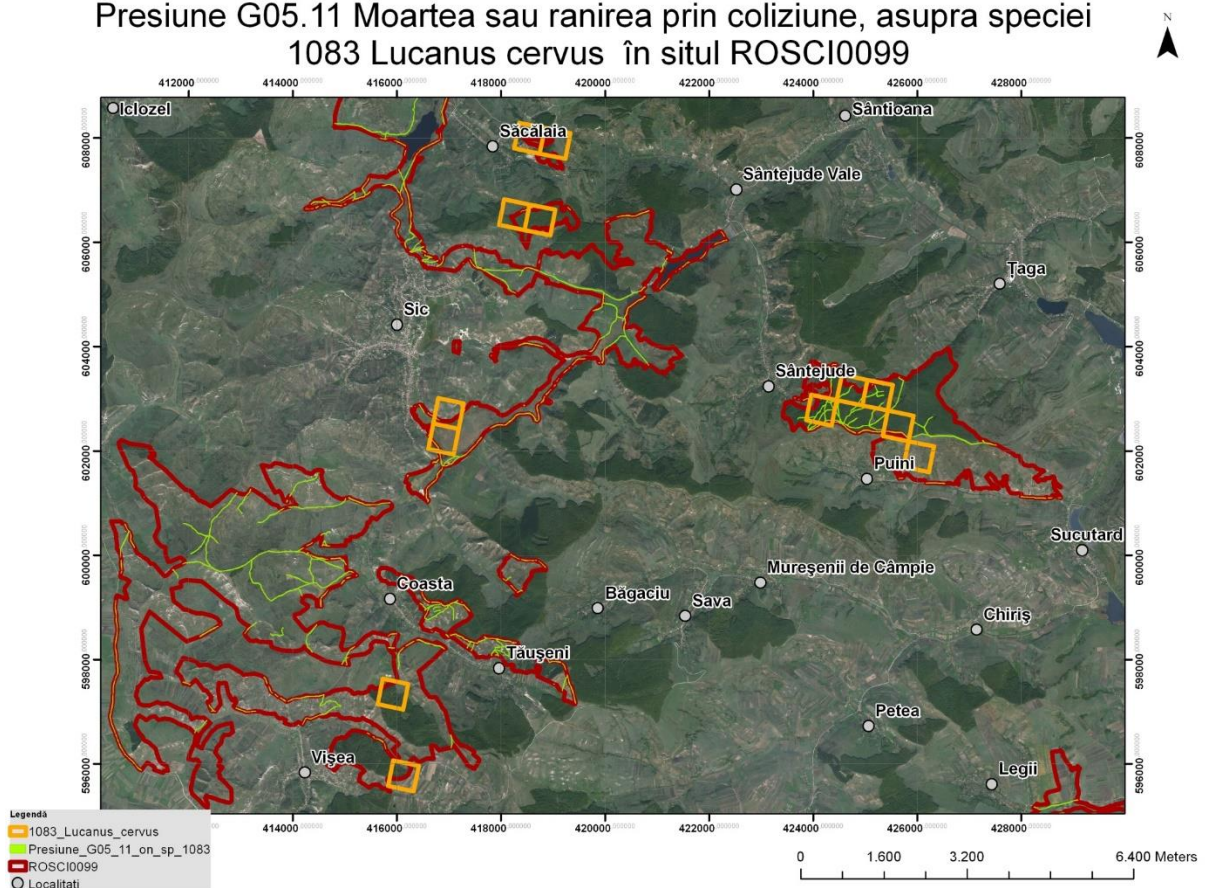
Harta 161

Presiune F03.02.01 Colectare animale, asupra speciei
1083 *Lucanus cervus* în situl ROSCI0099



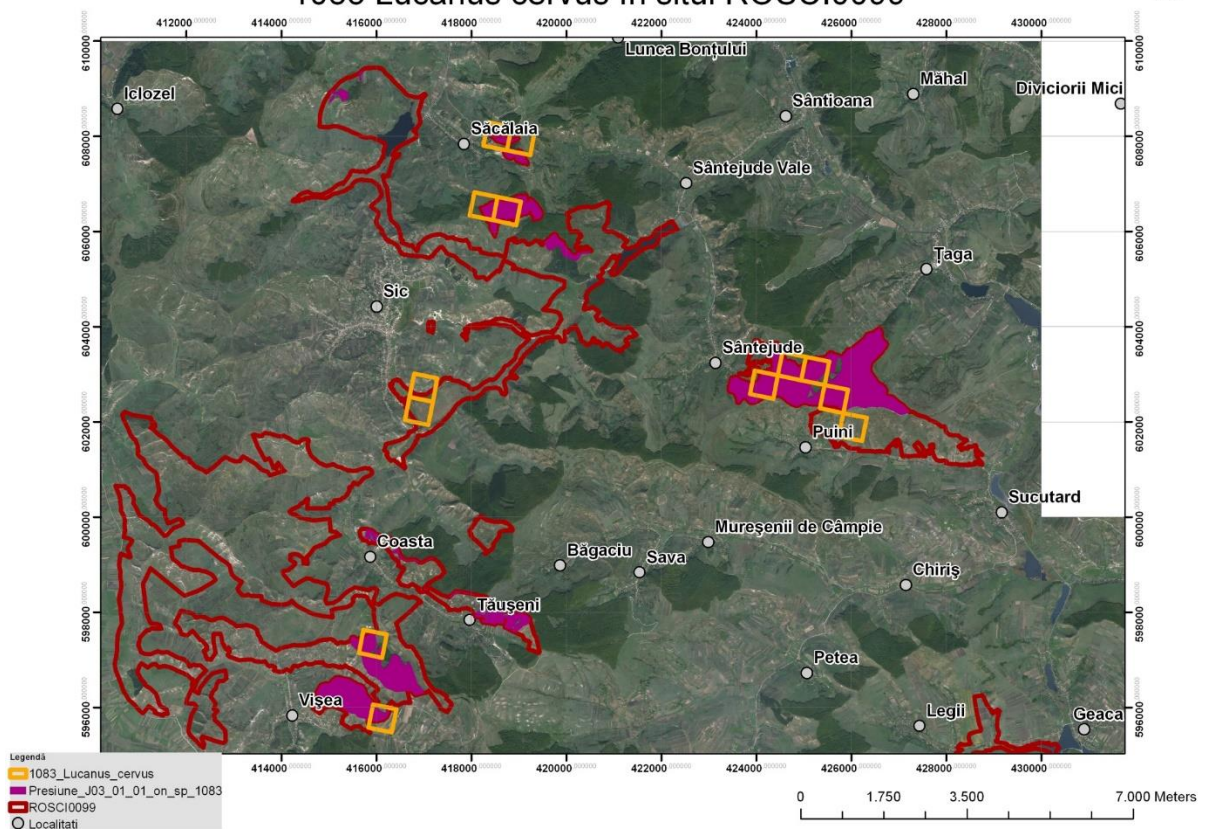
Harta 162

Presiune G05.11 Moartea sau ranirea prin coliziune, asupra speciei
1083 *Lucanus cervus* în situl ROSCI0099



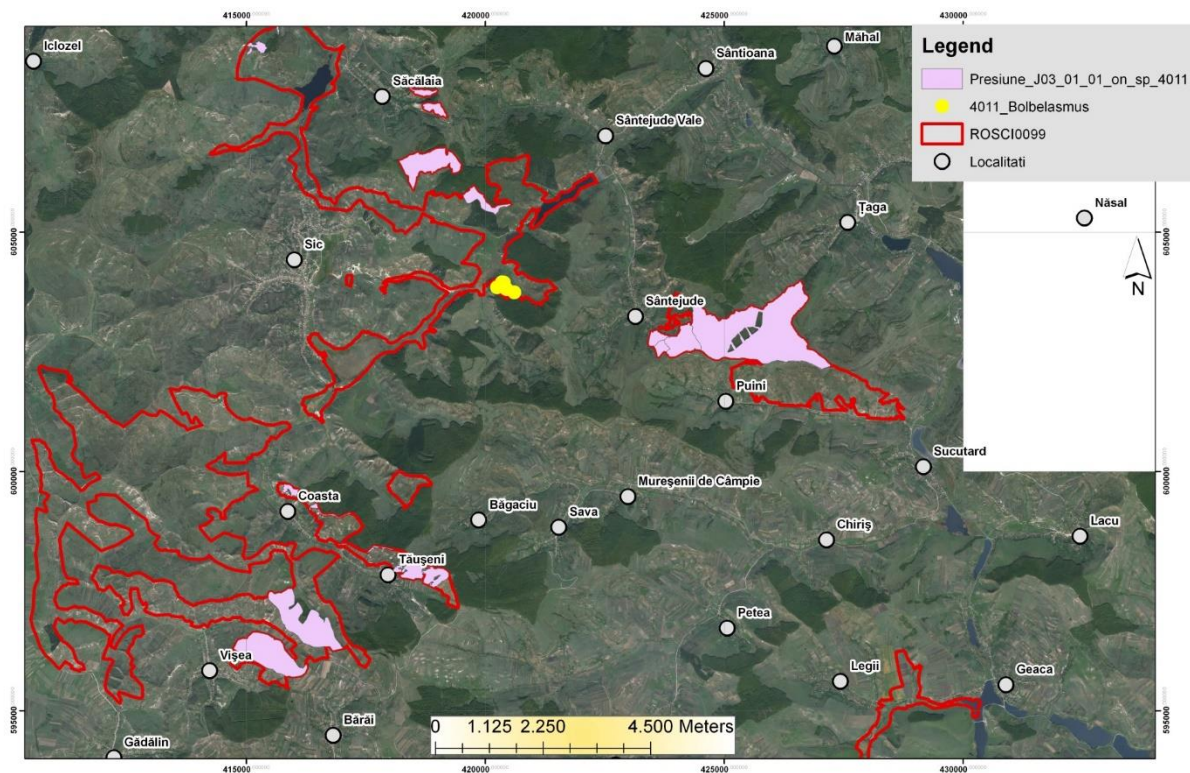
Harta 163

Presiune J03.01.01 Reducerea disponibilitatii prada, asupra speciei 1083 *Lucanus cervus* în situl ROSCI0099



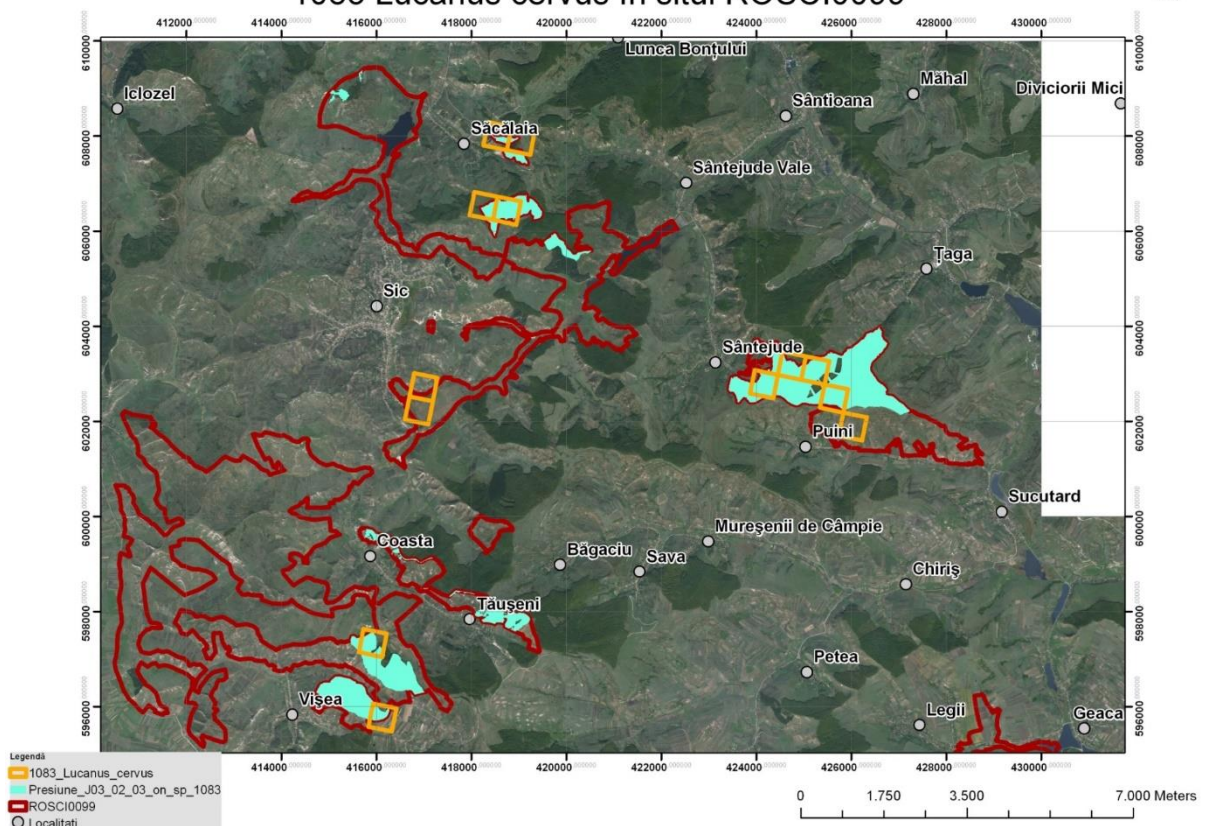
Harta 164

Presiune J03.01.01. Reducerea disponibilitatii de a prada asupra speciei 4011 *Bolbelasmus unicornis*



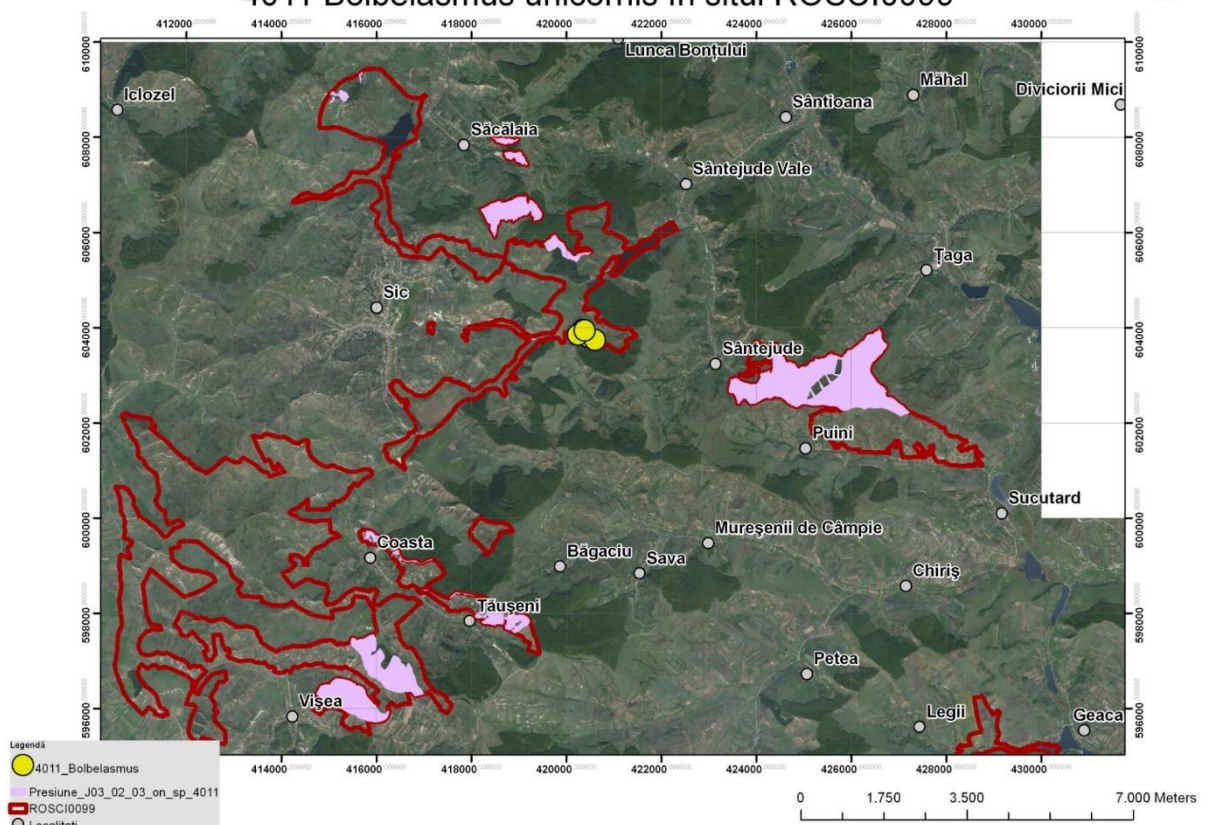
Harta 165

Presiune J03.02.03 Reducerea schimbului genetic, asupra speciei 1083 *Lucanus cervus* în situl ROSCI0099

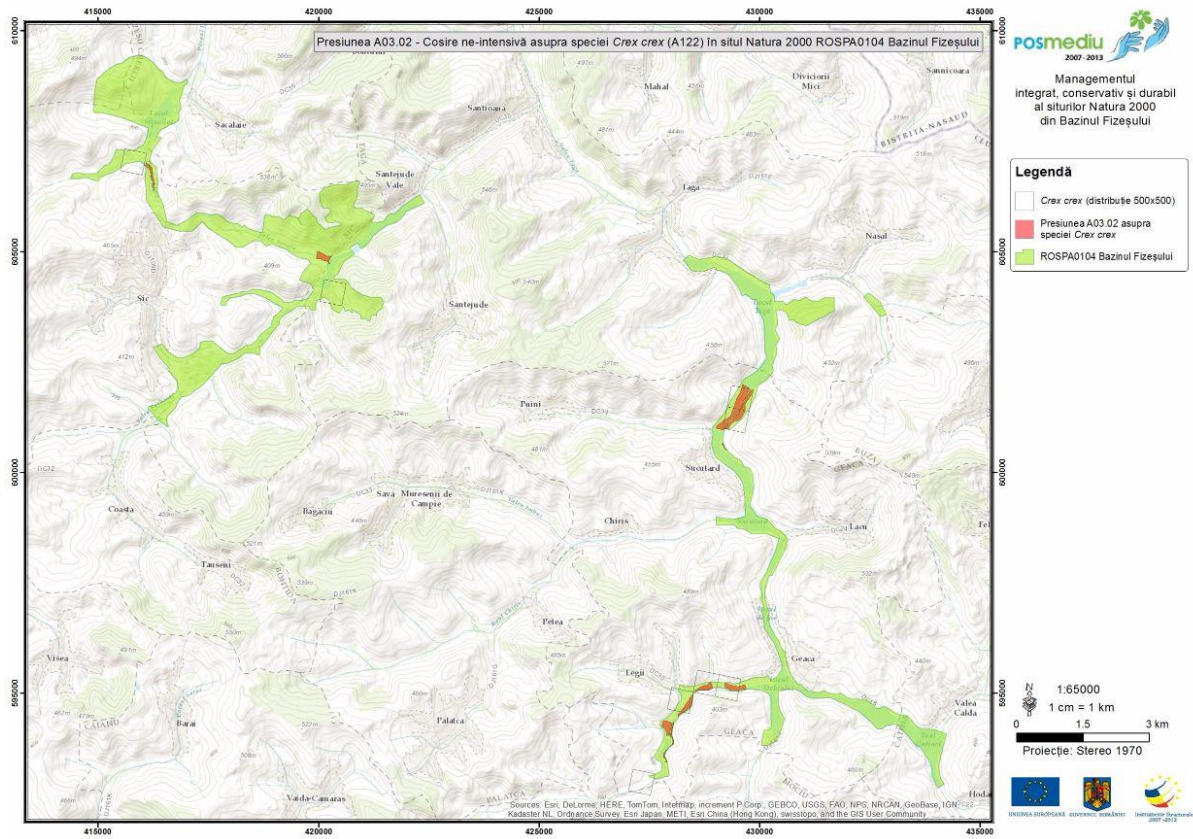


Harta 166

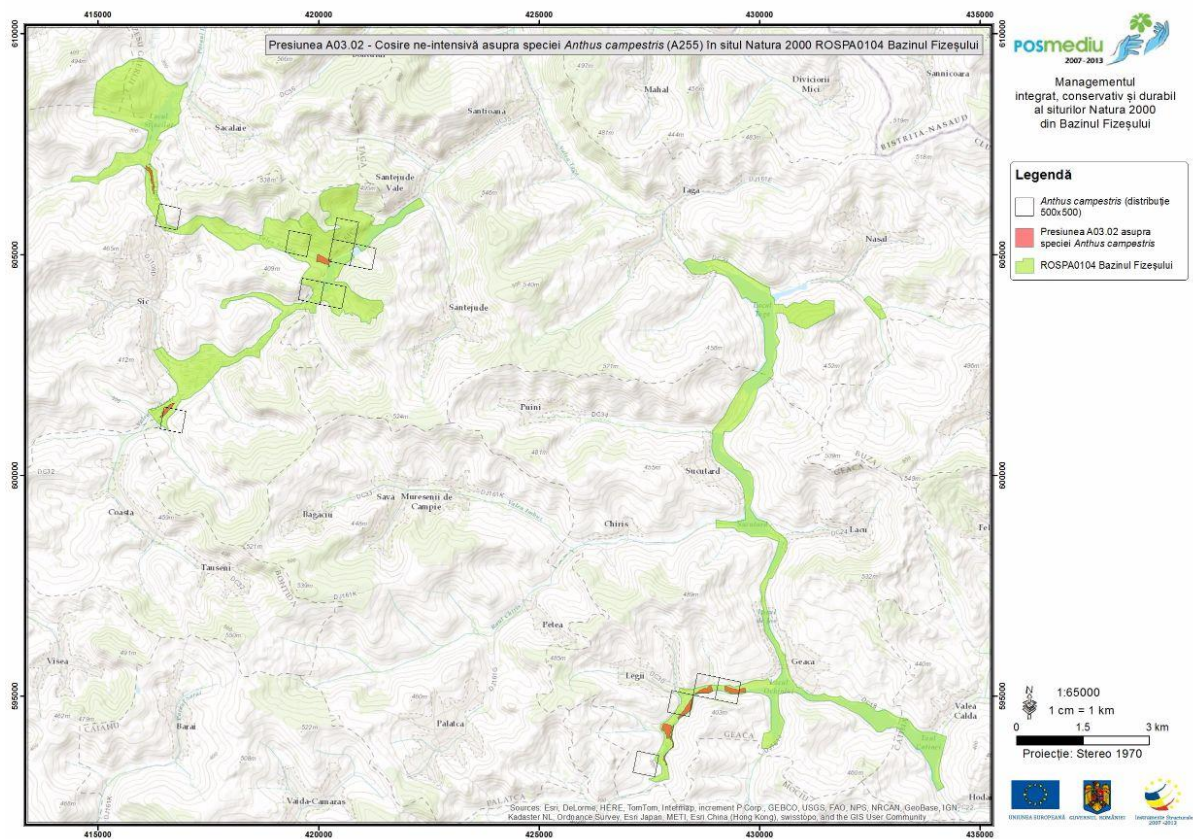
Presiune J03.02.03 Reducerea schimbului genetic, asupra speciei 4011 *Bolbelasmus unicornis* în situl ROSCI0099



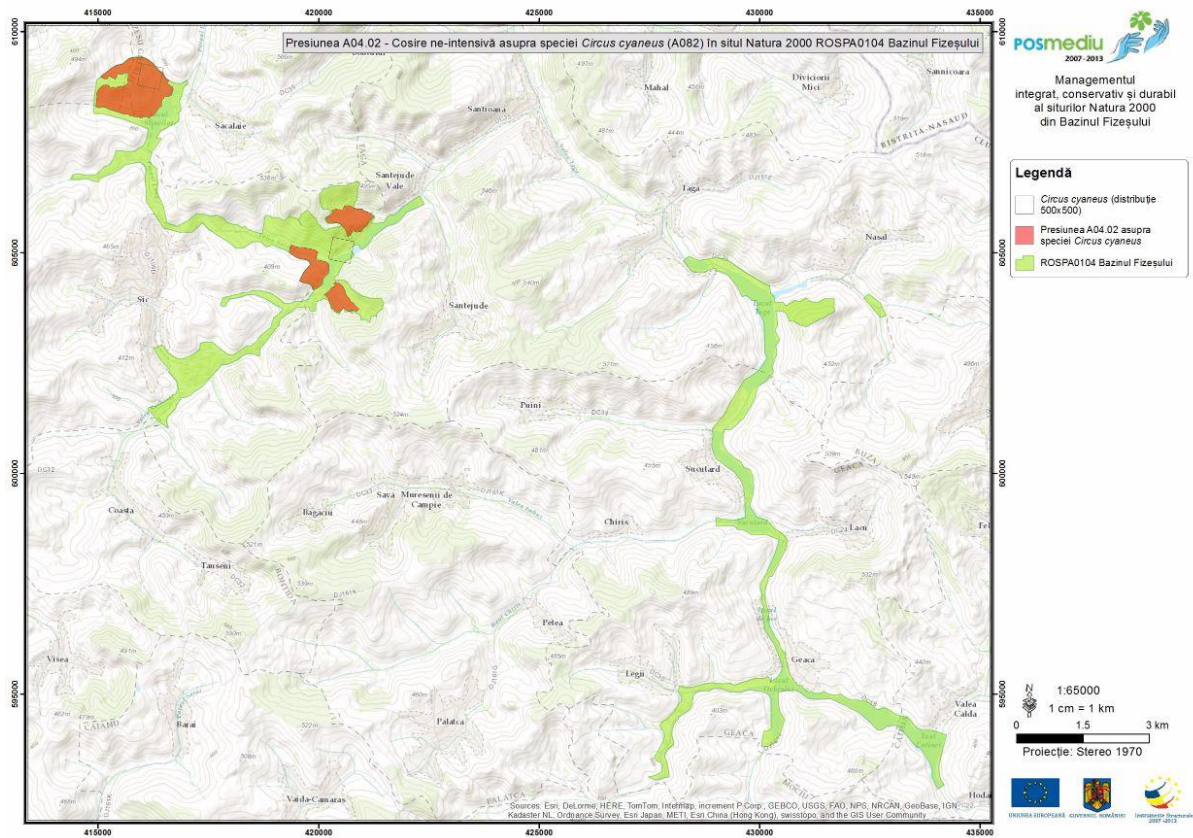
Harta 167



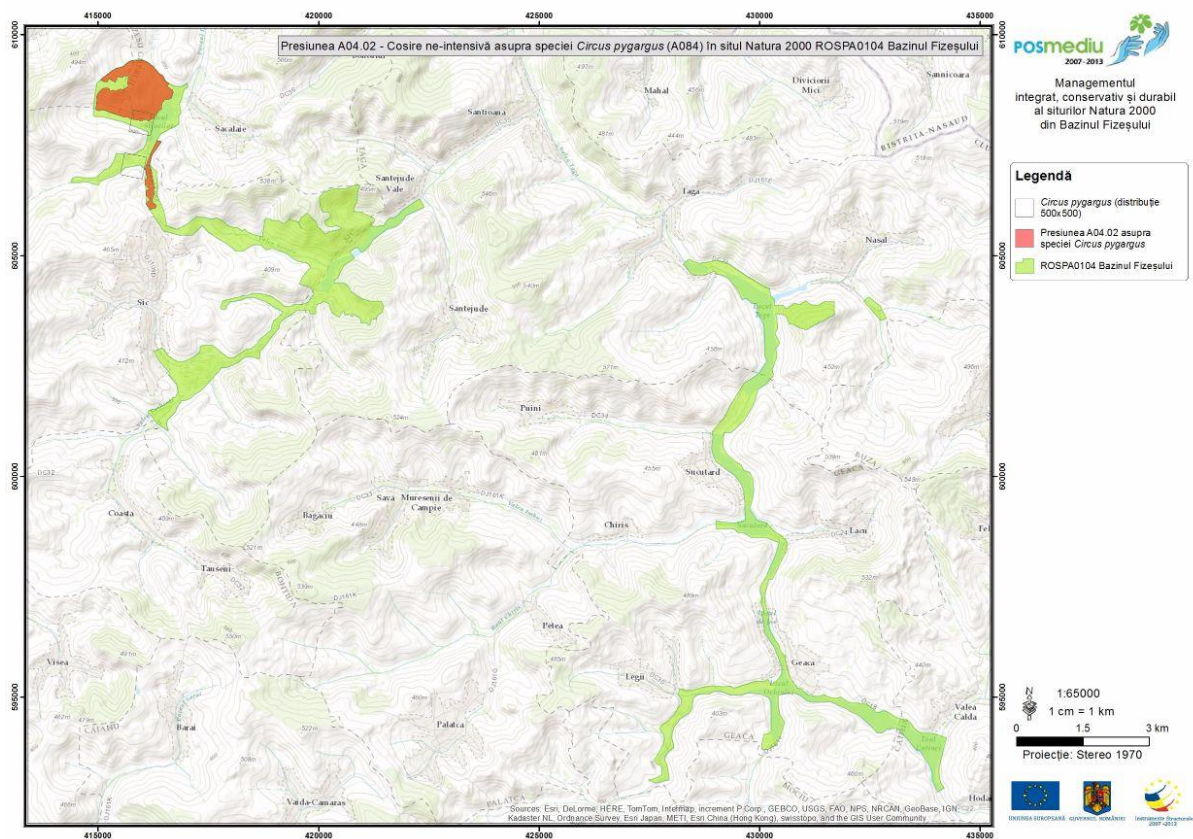
Harta 168



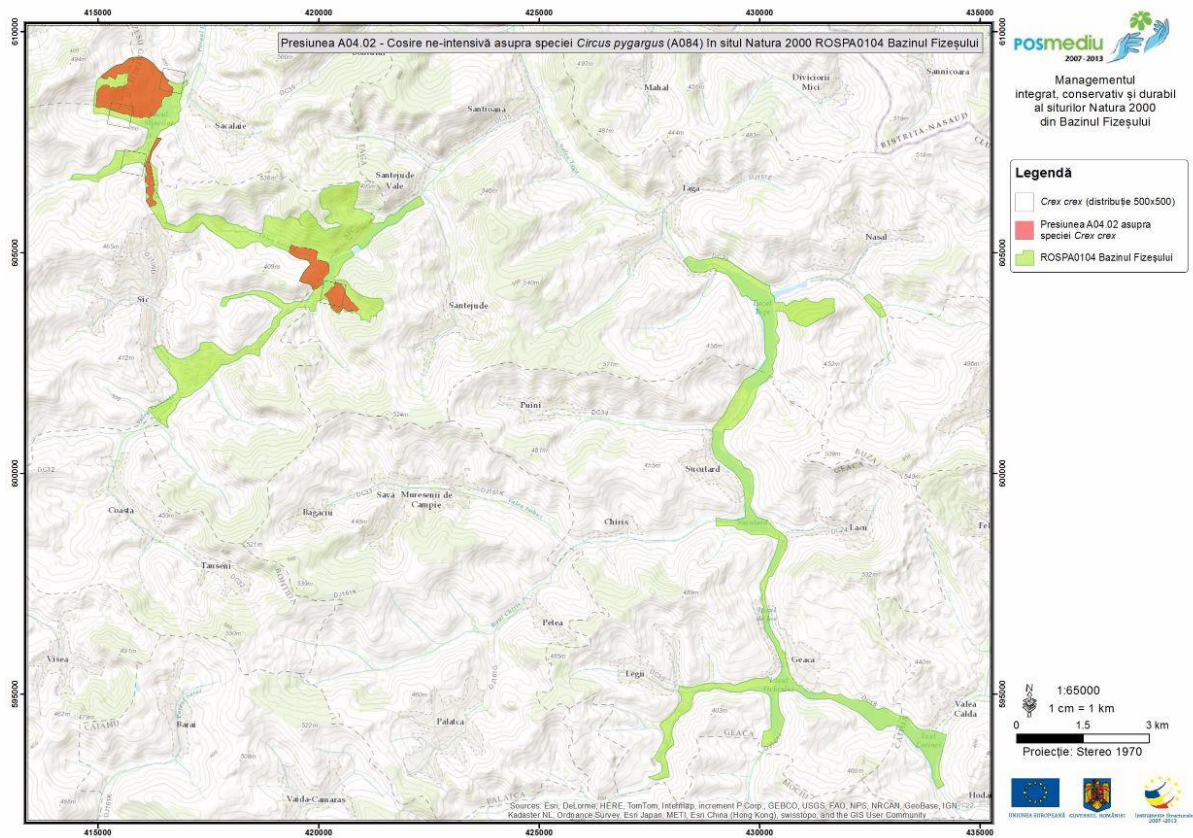
Harta 169



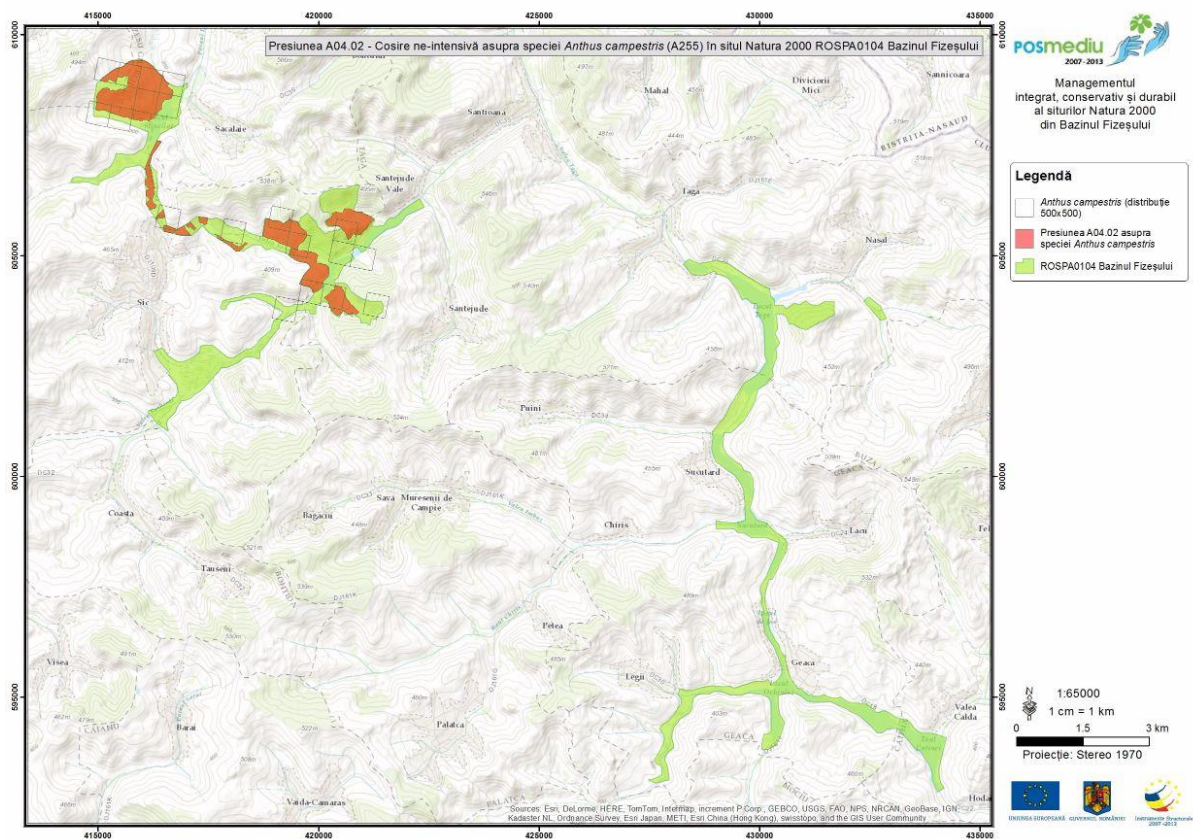
Harta 170



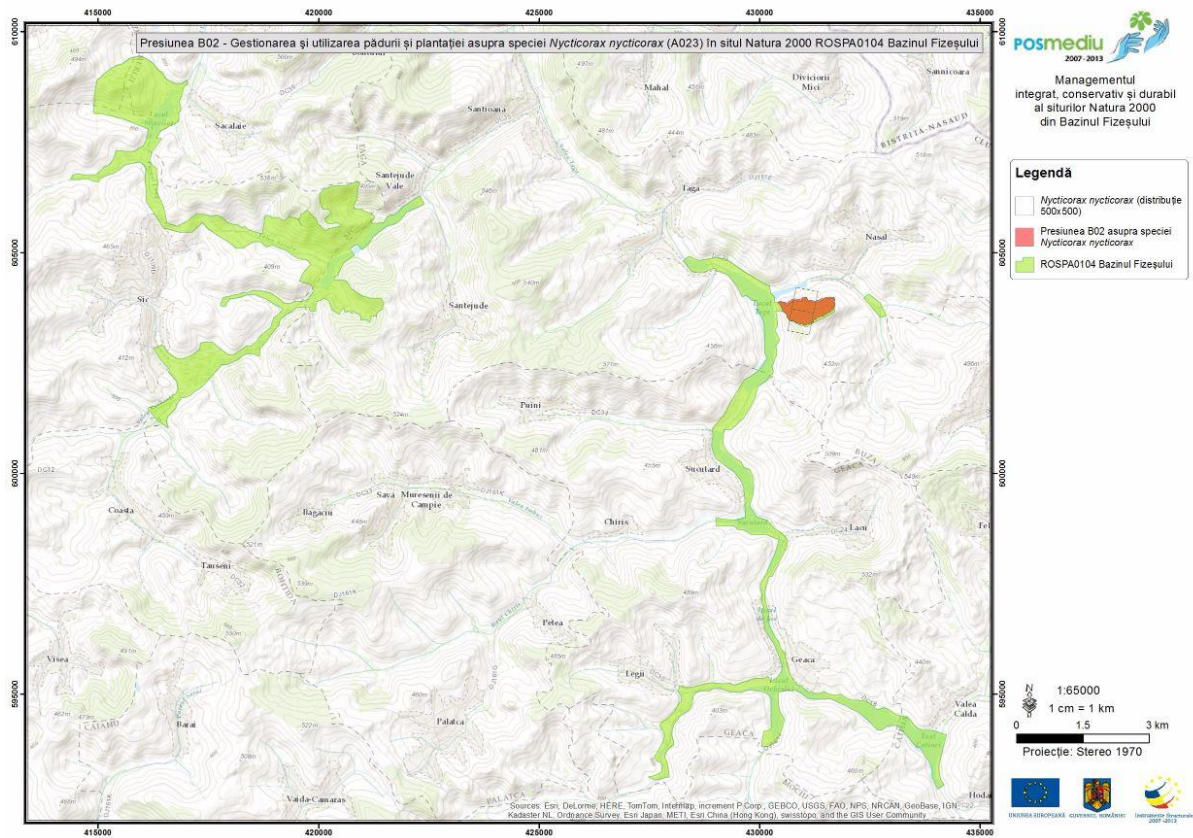
Harta 171



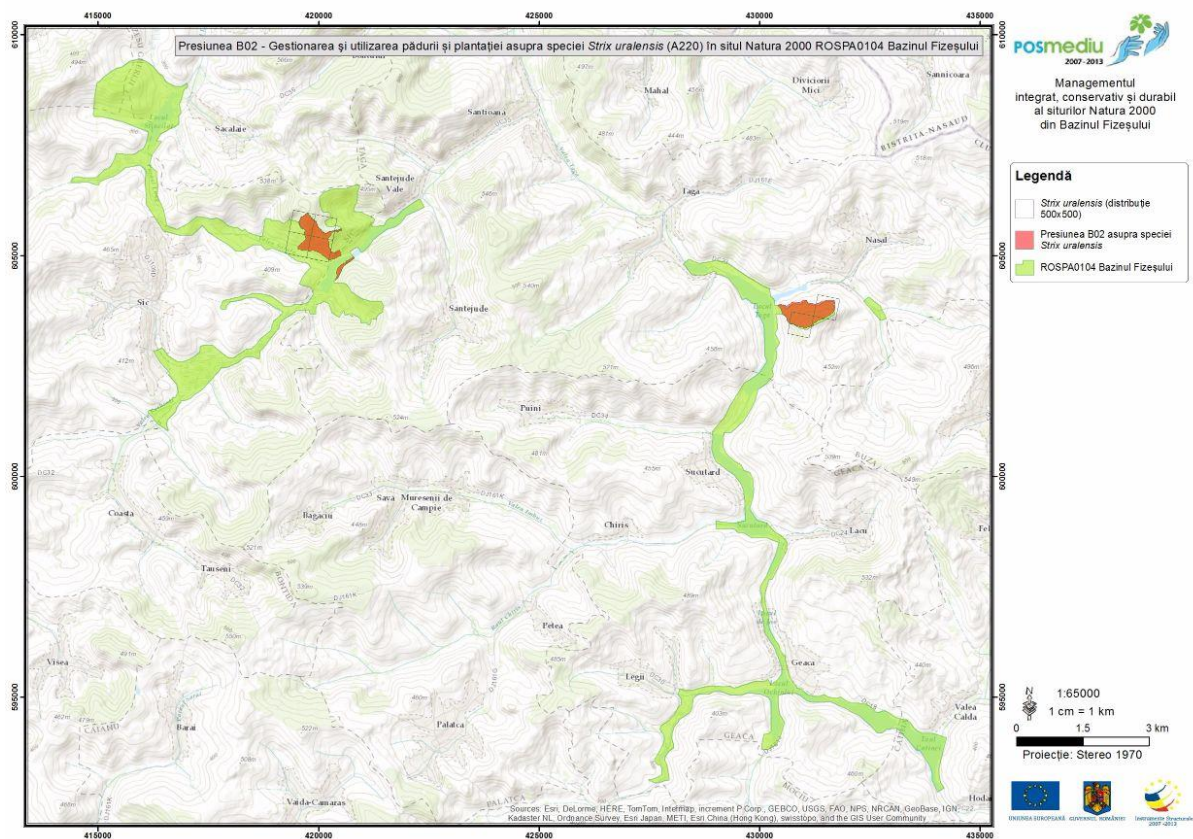
Harta 172



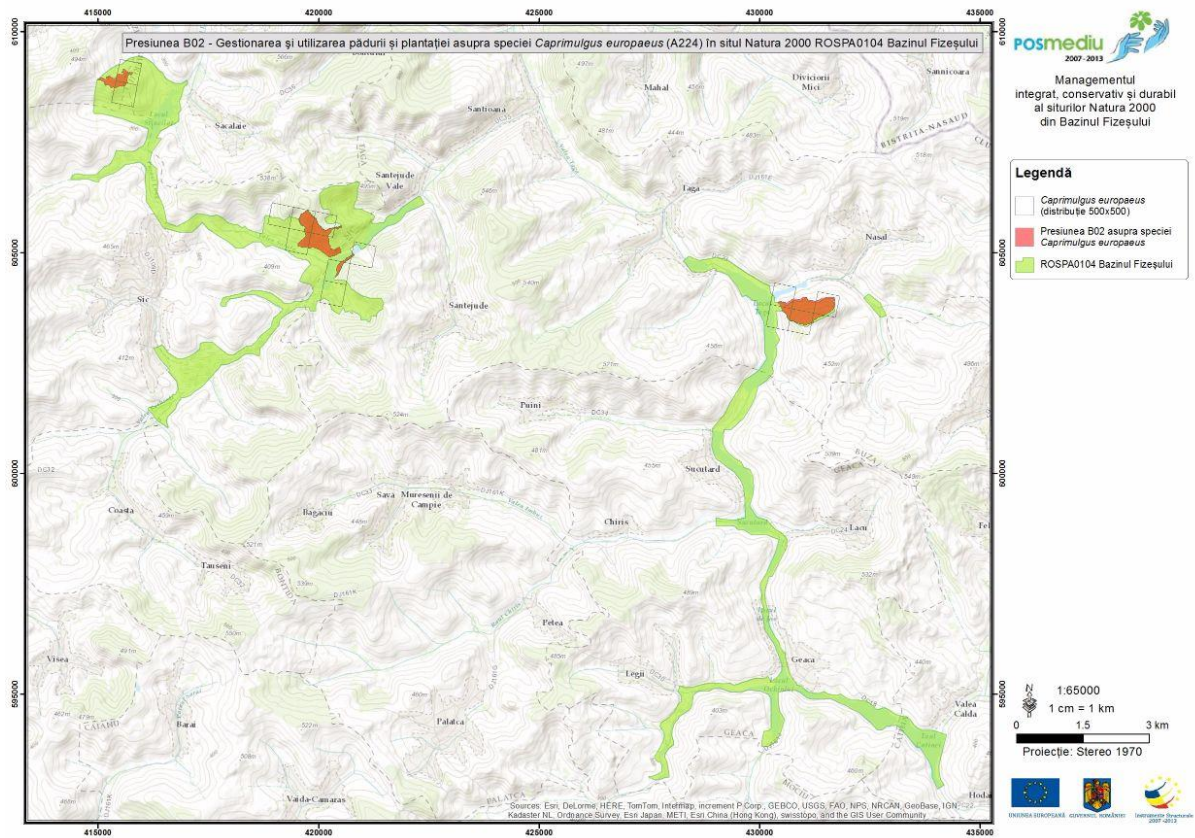
Harta 173



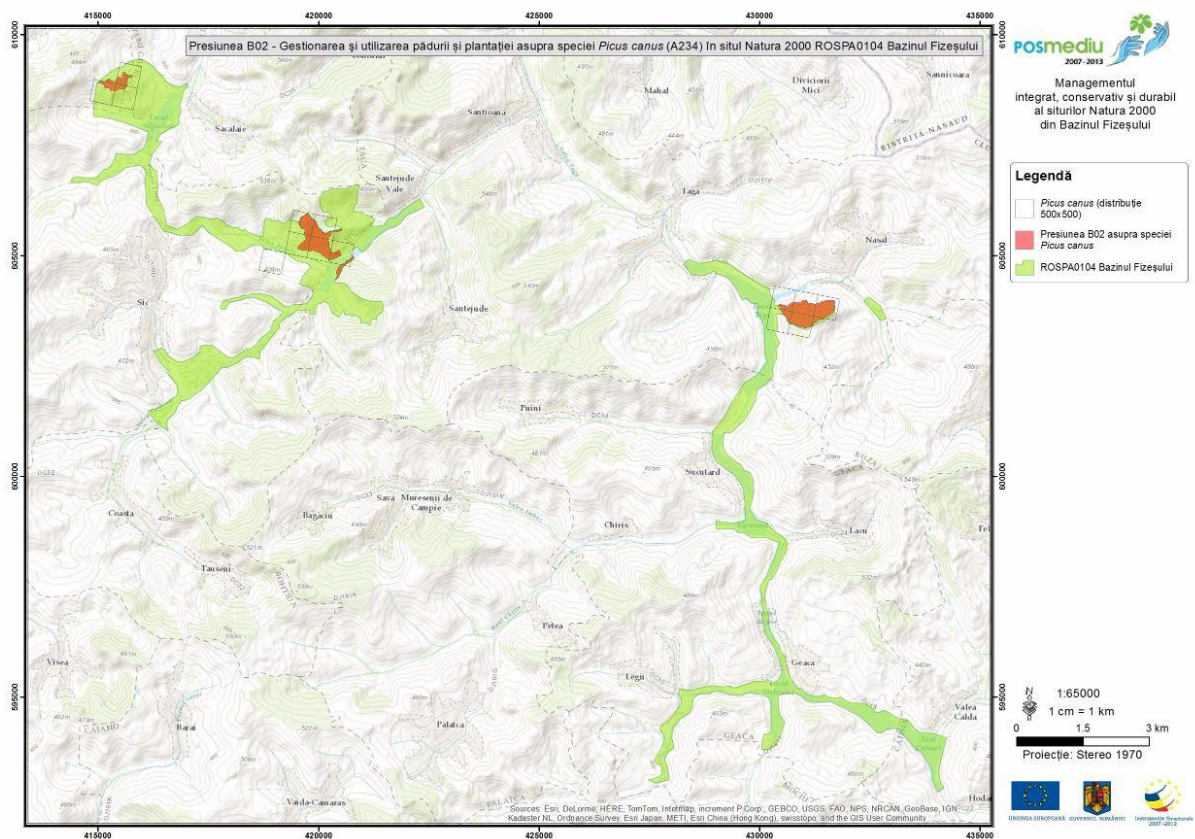
Harta 174



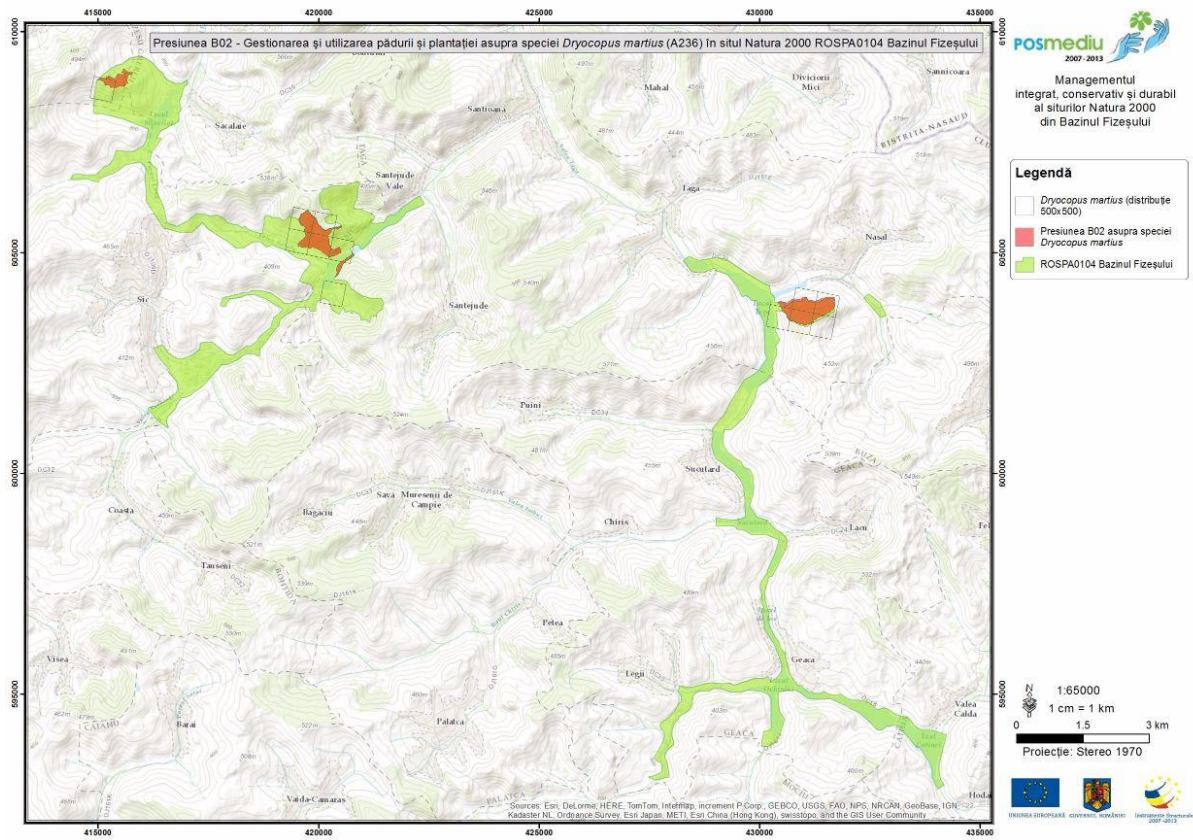
Harta 175



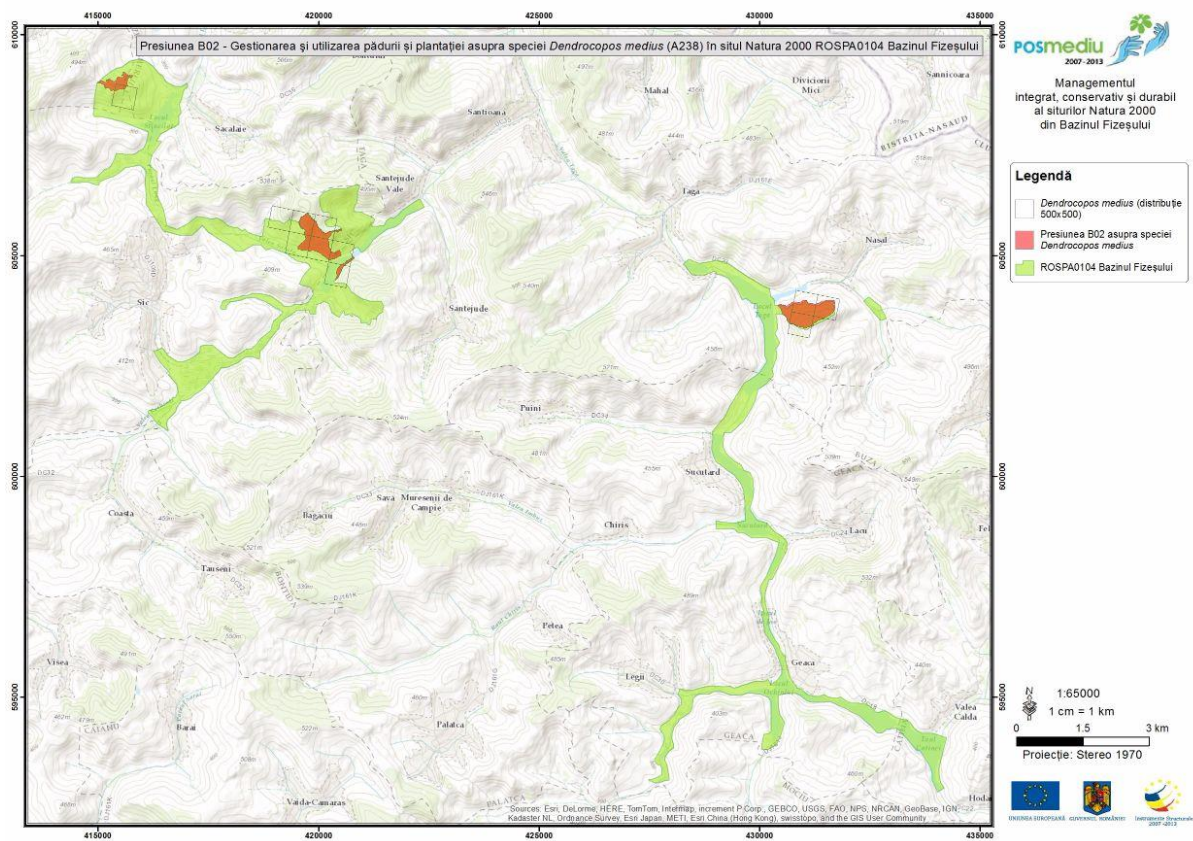
Harta 176



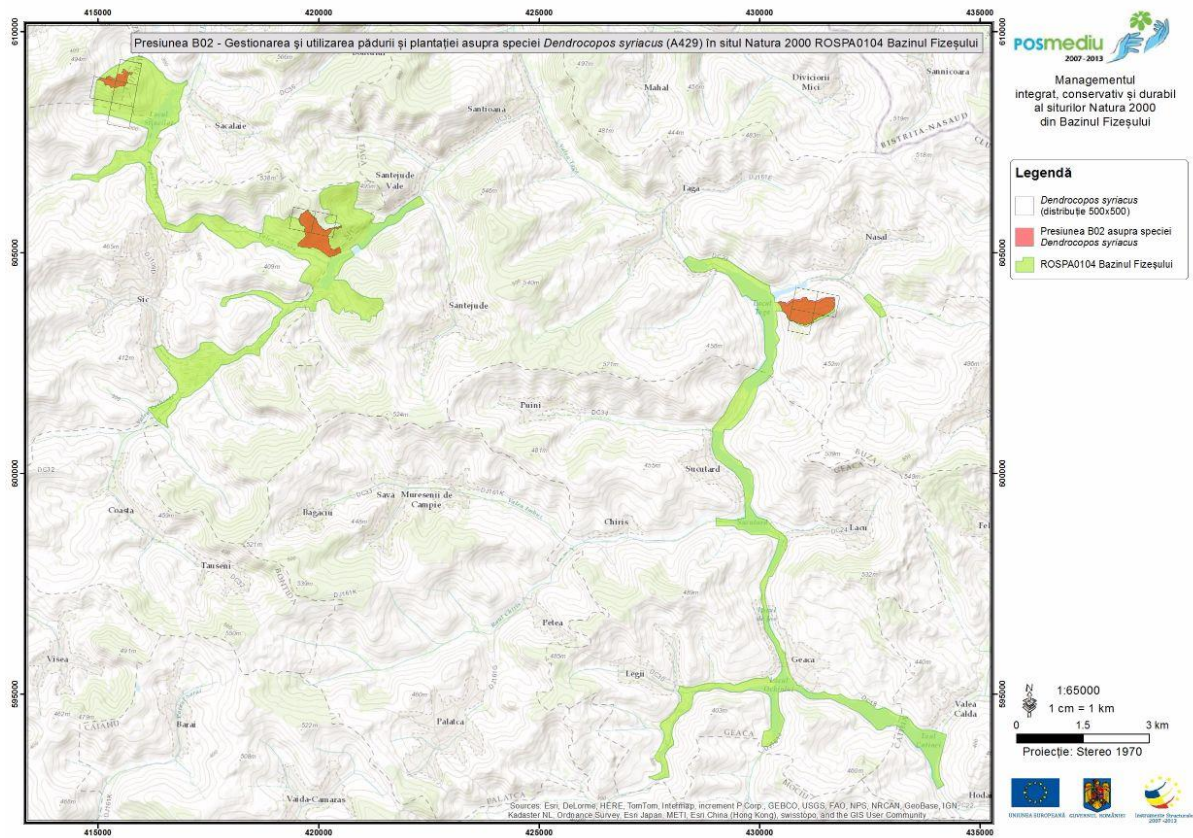
Harta 177



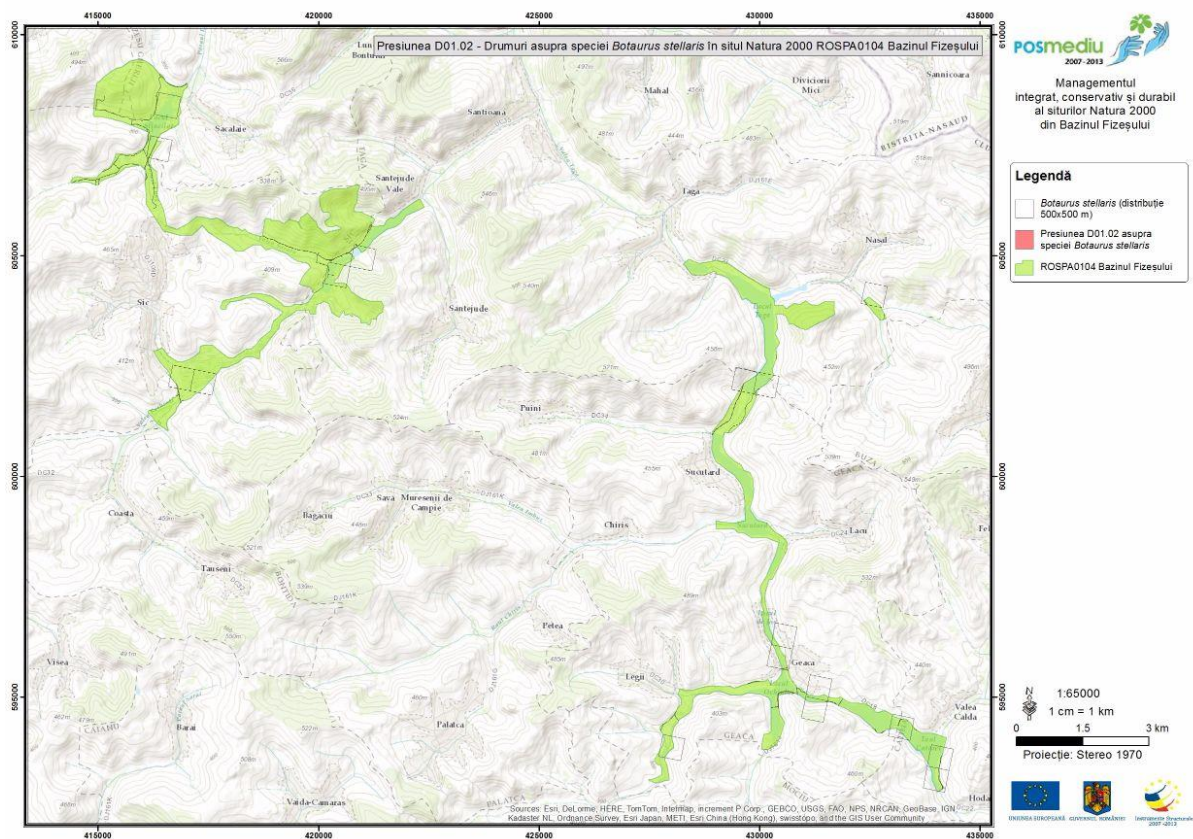
Harta 178



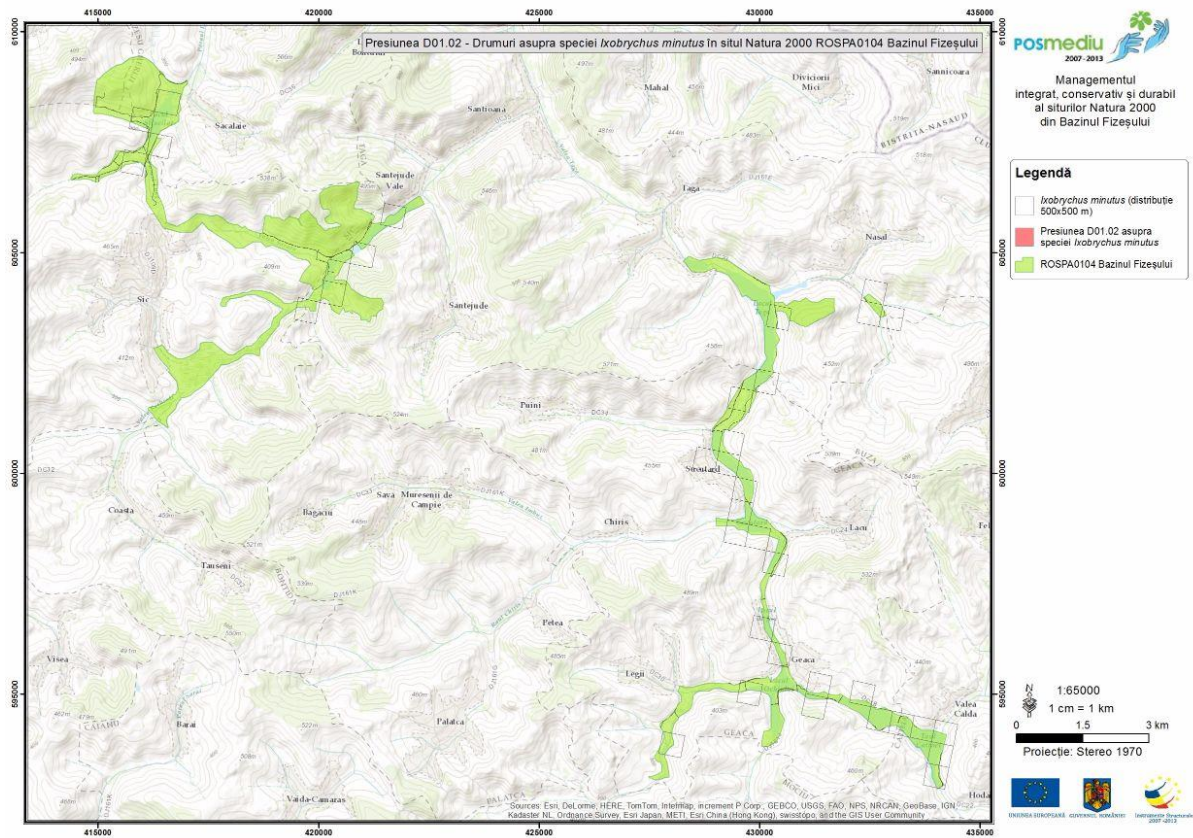
Harta 179



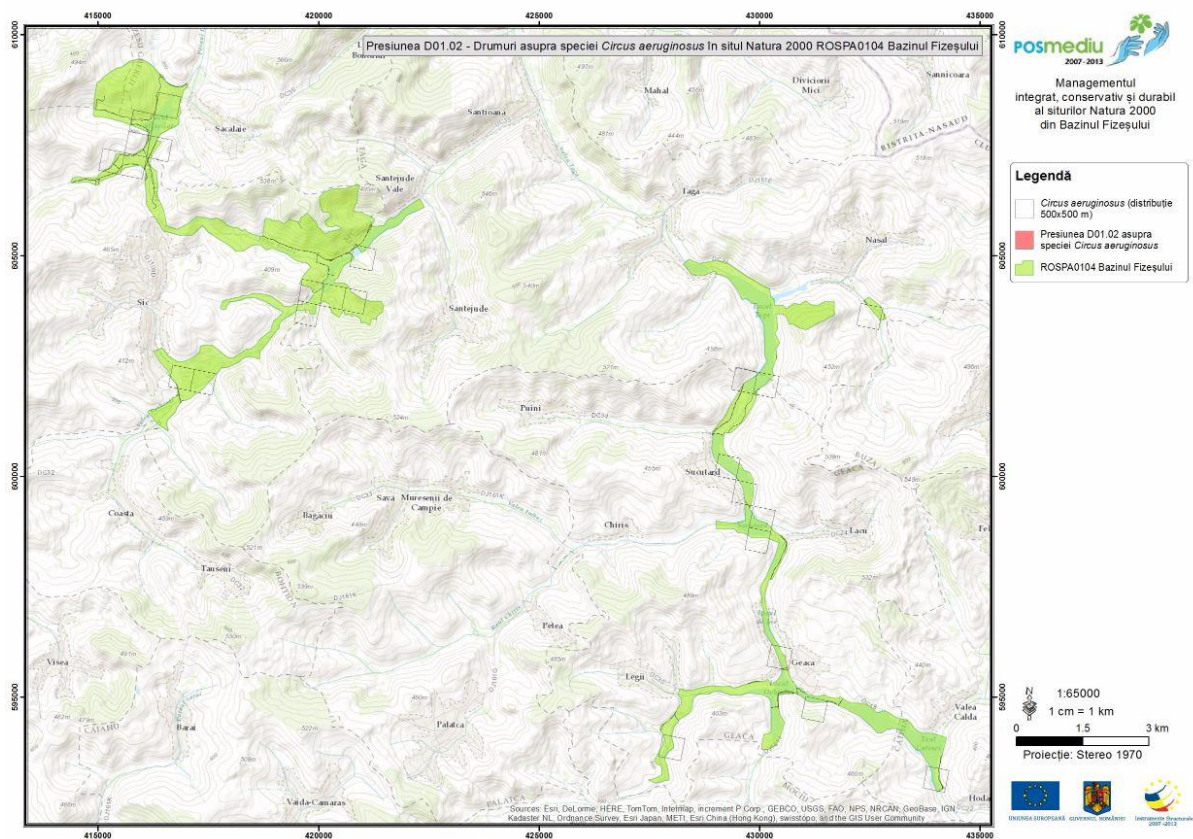
Harta 180



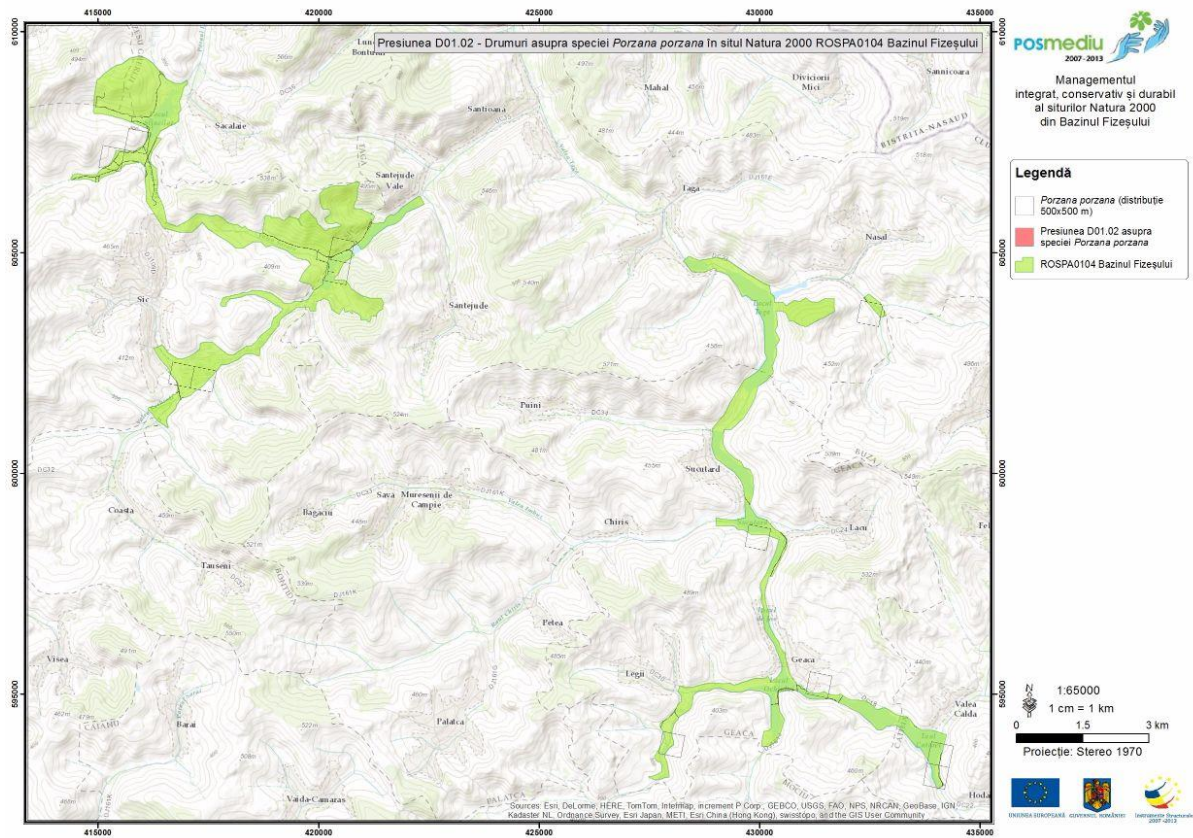
Harta 181



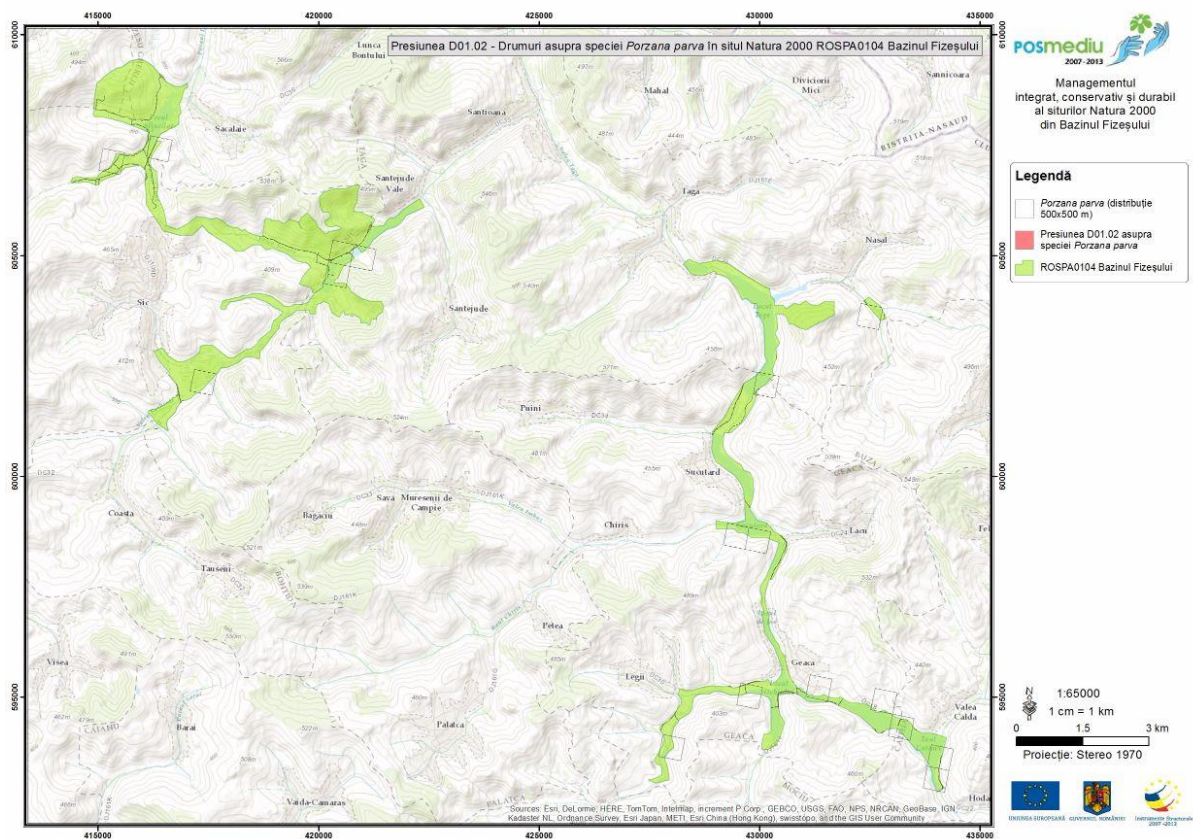
Harta 182



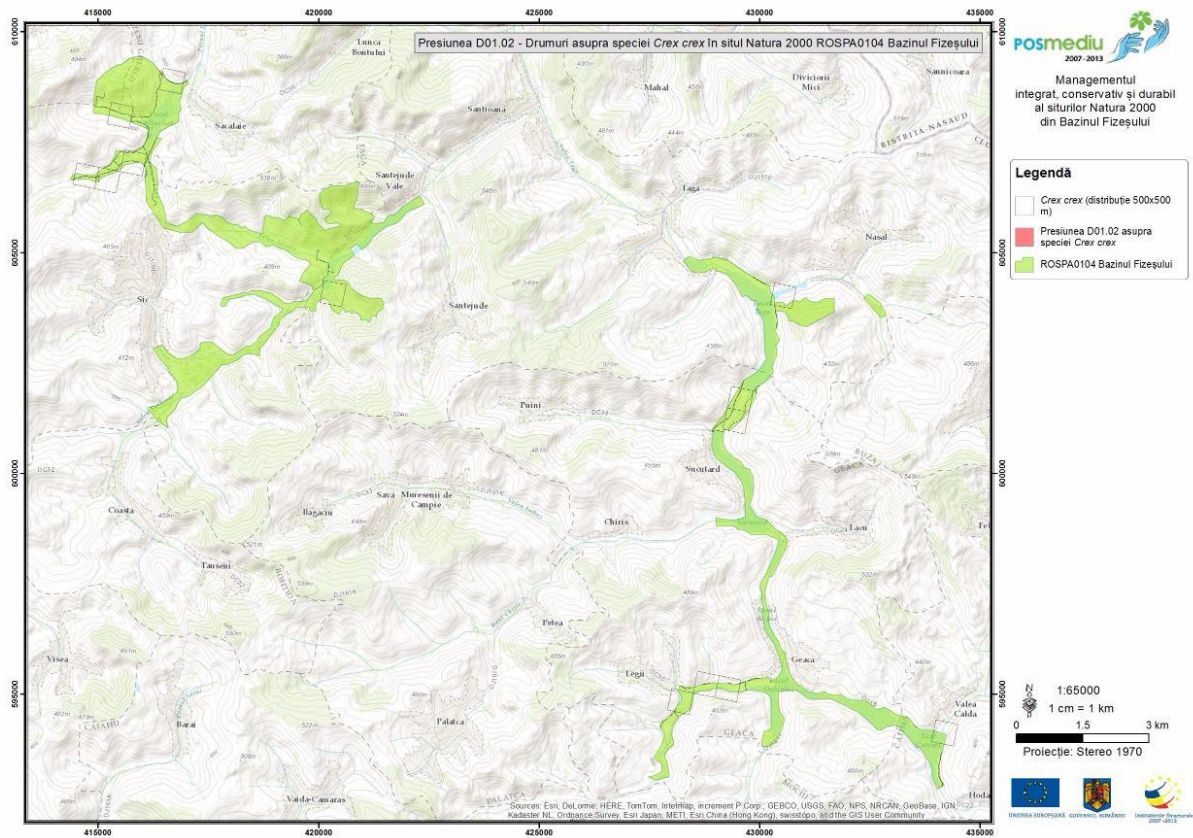
Harta 183



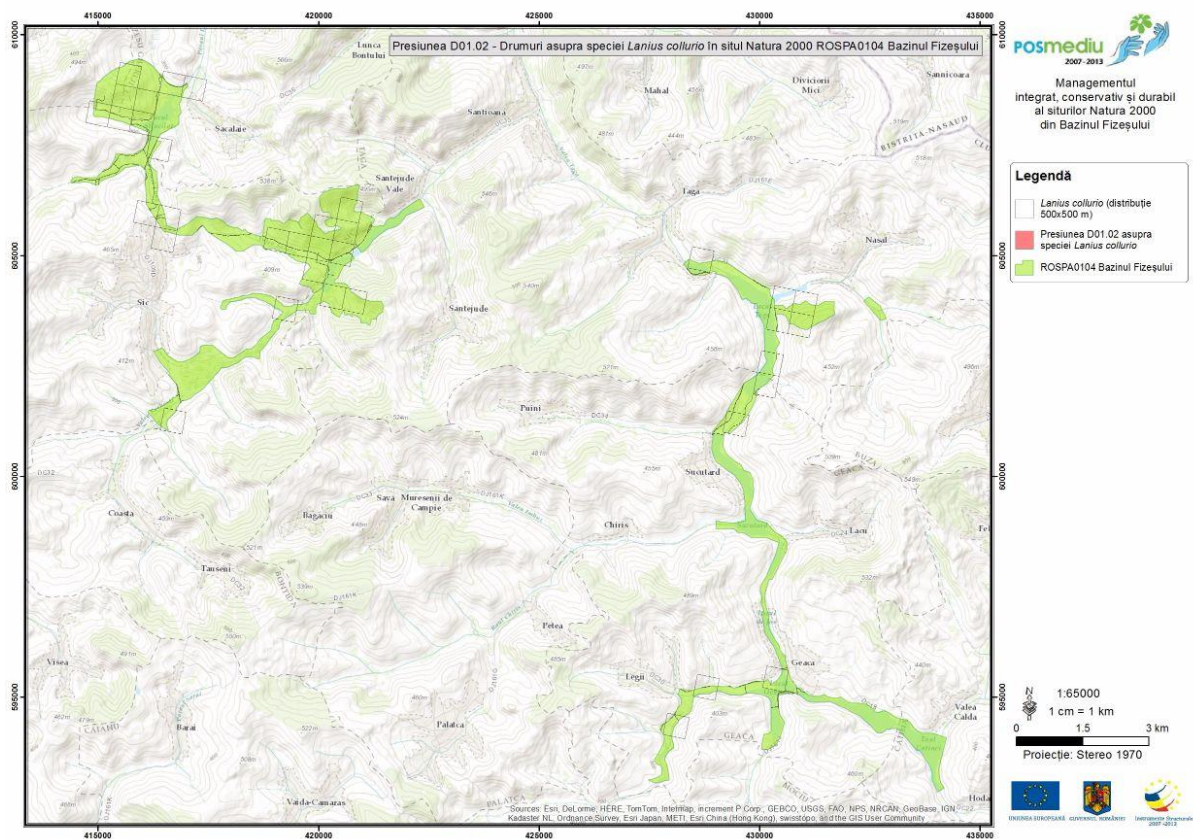
Harta 184



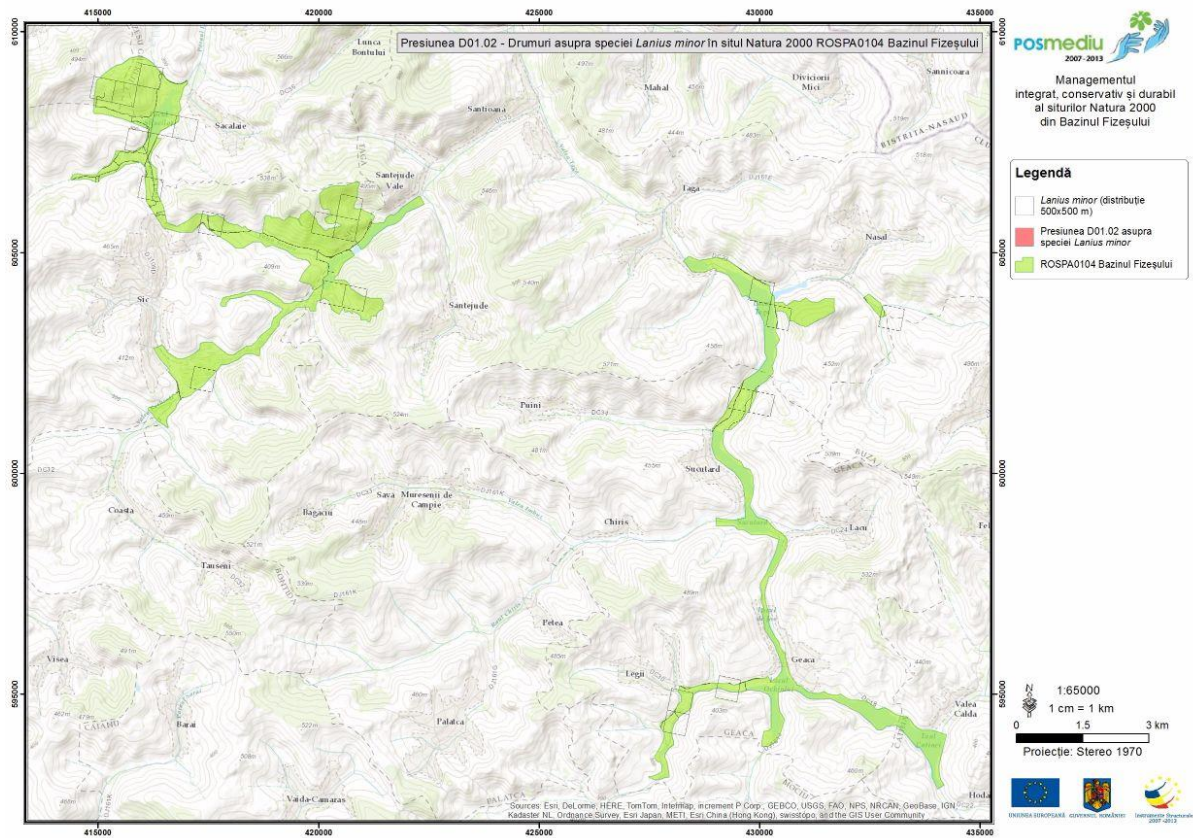
Harta 185



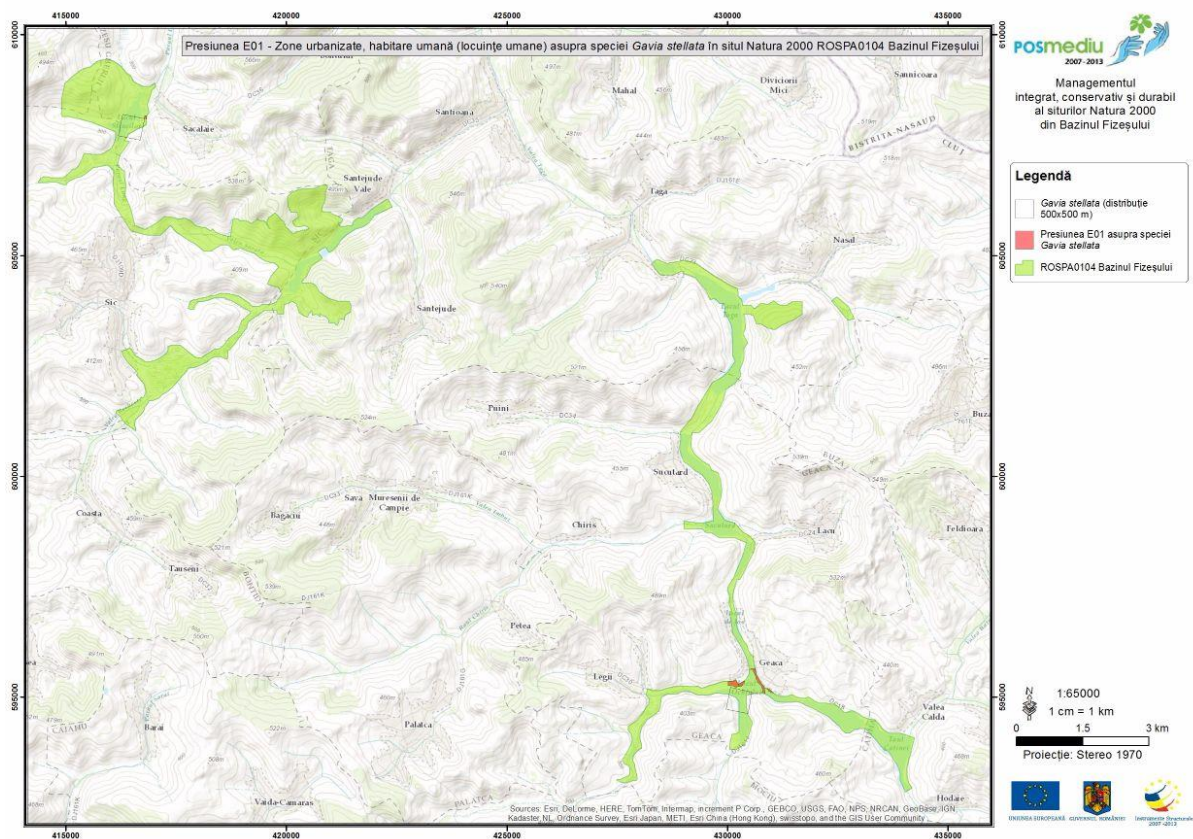
Harta 186



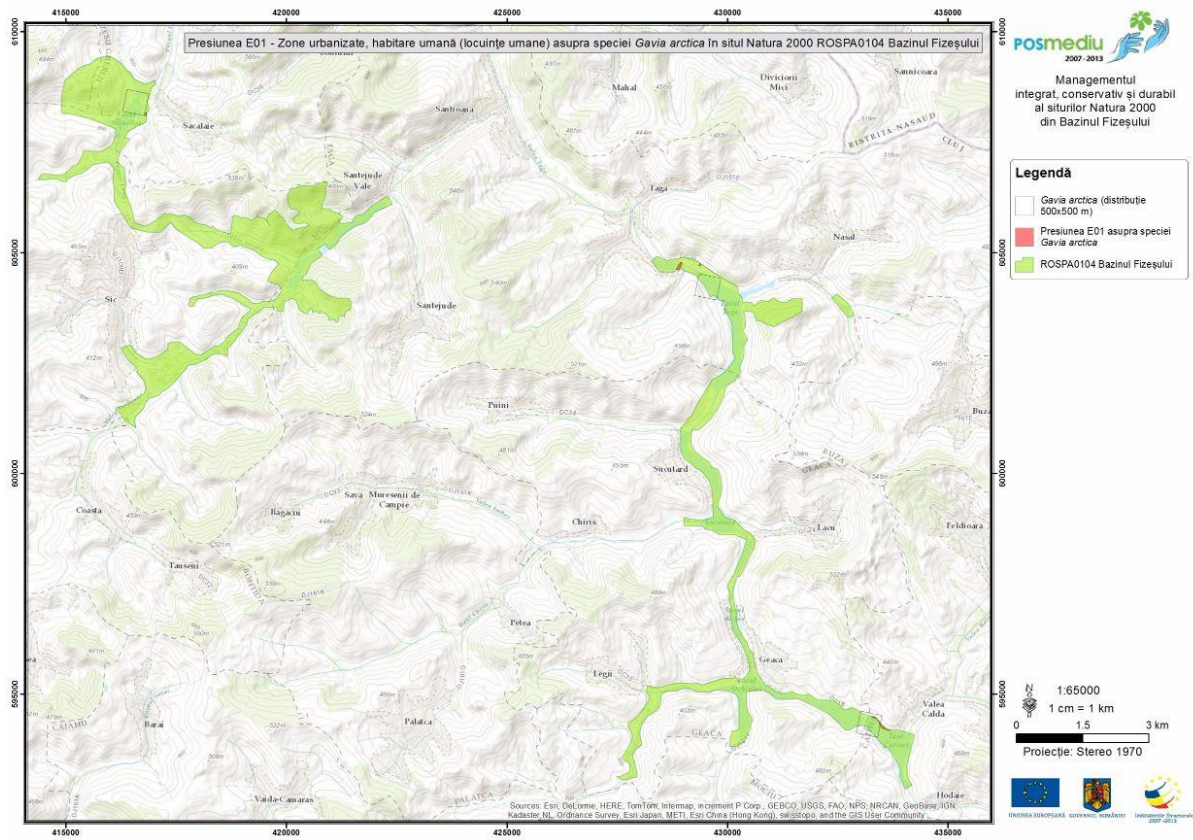
Harta 187



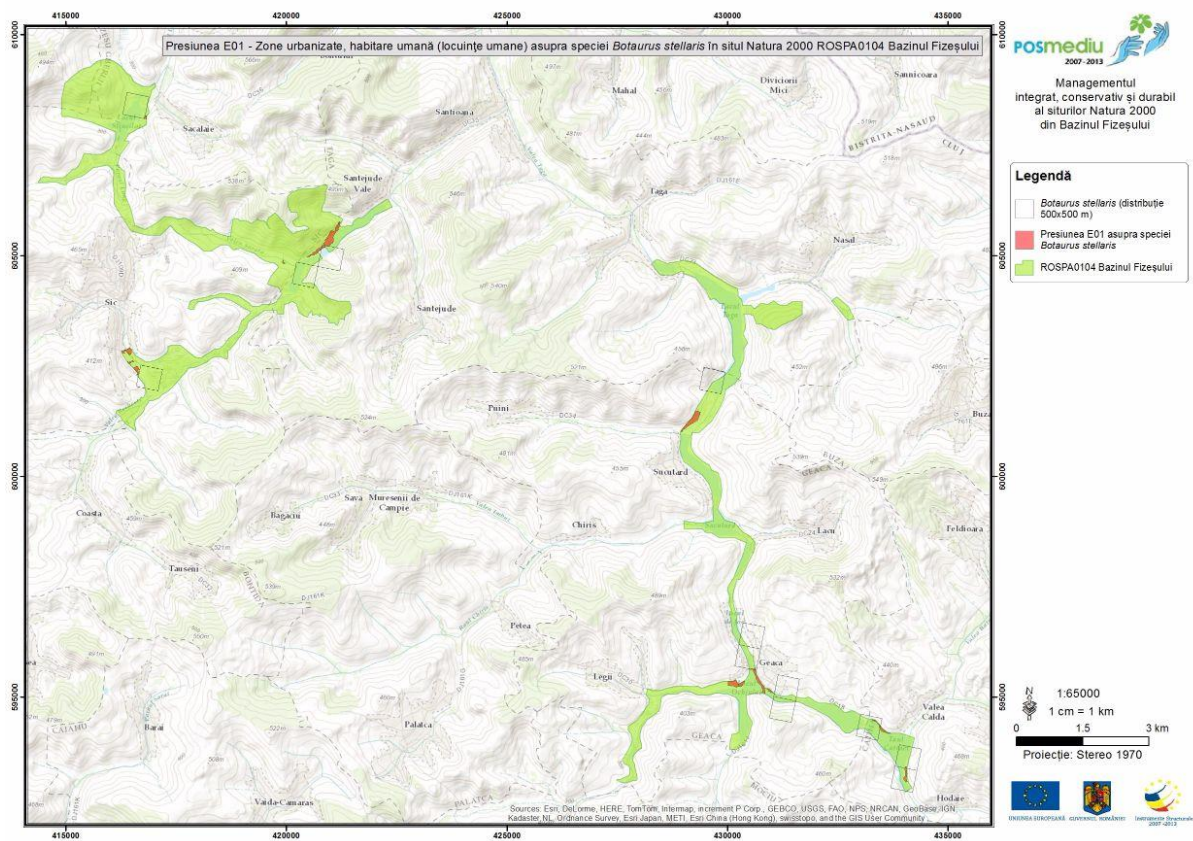
Harta 188



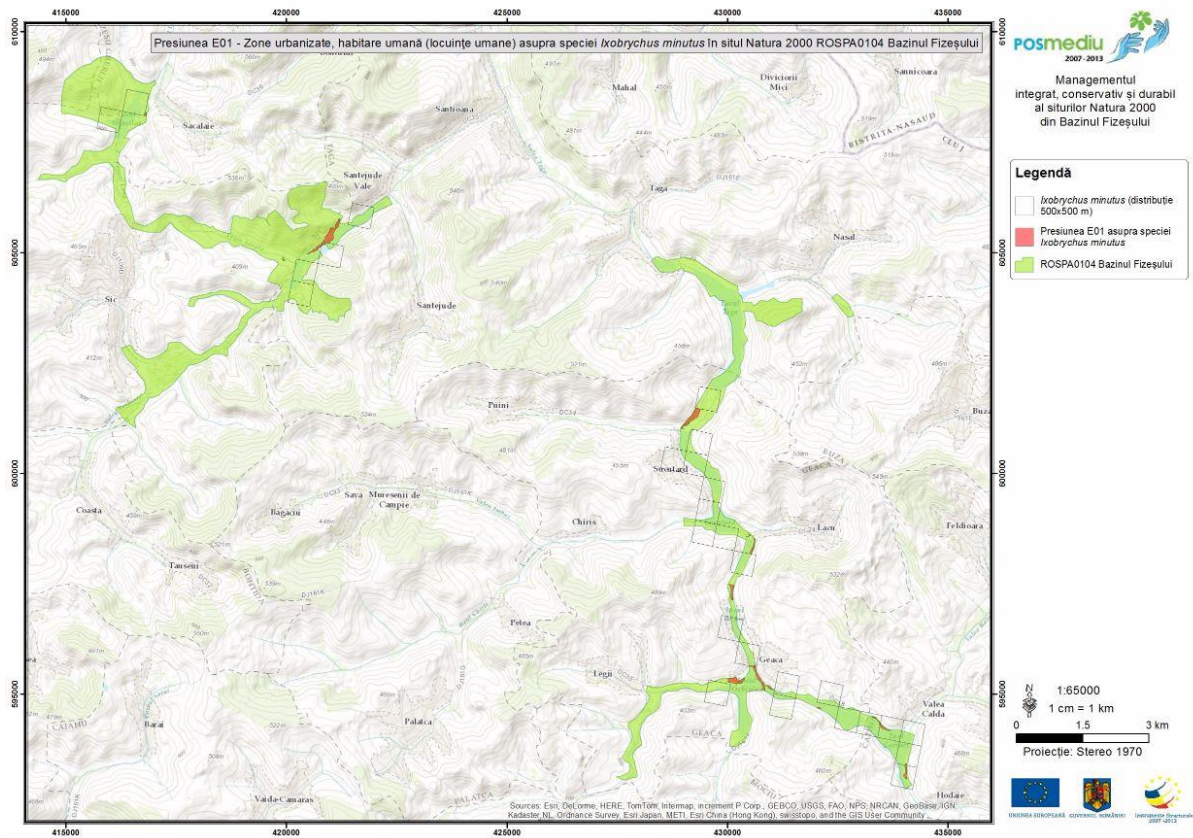
Harta 189



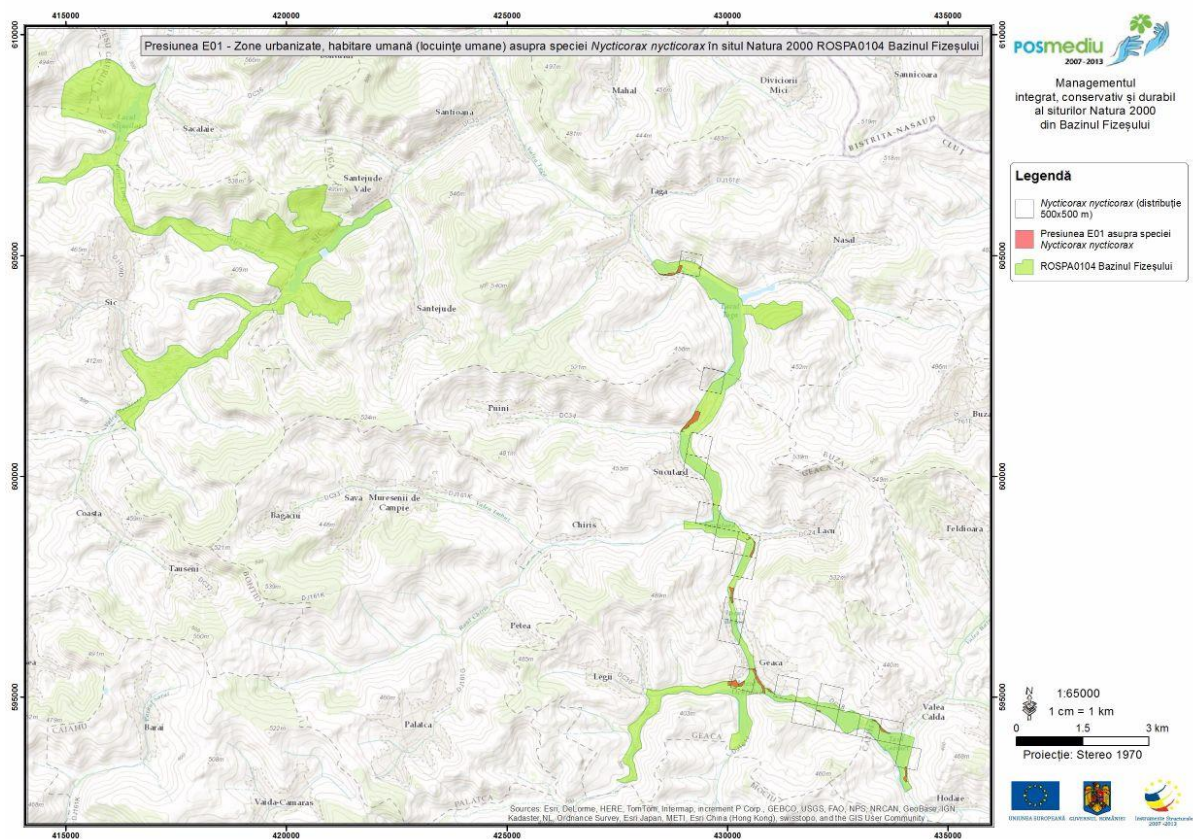
Harta 190



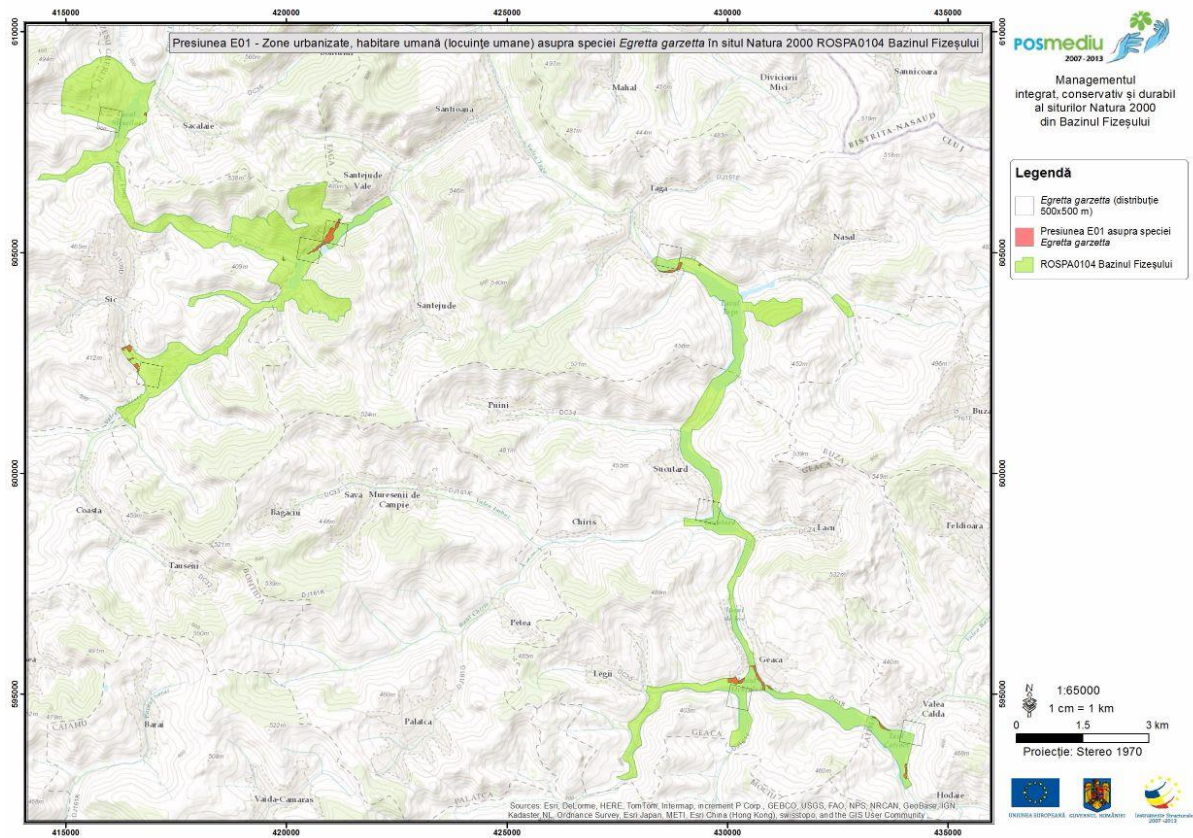
Harta 191



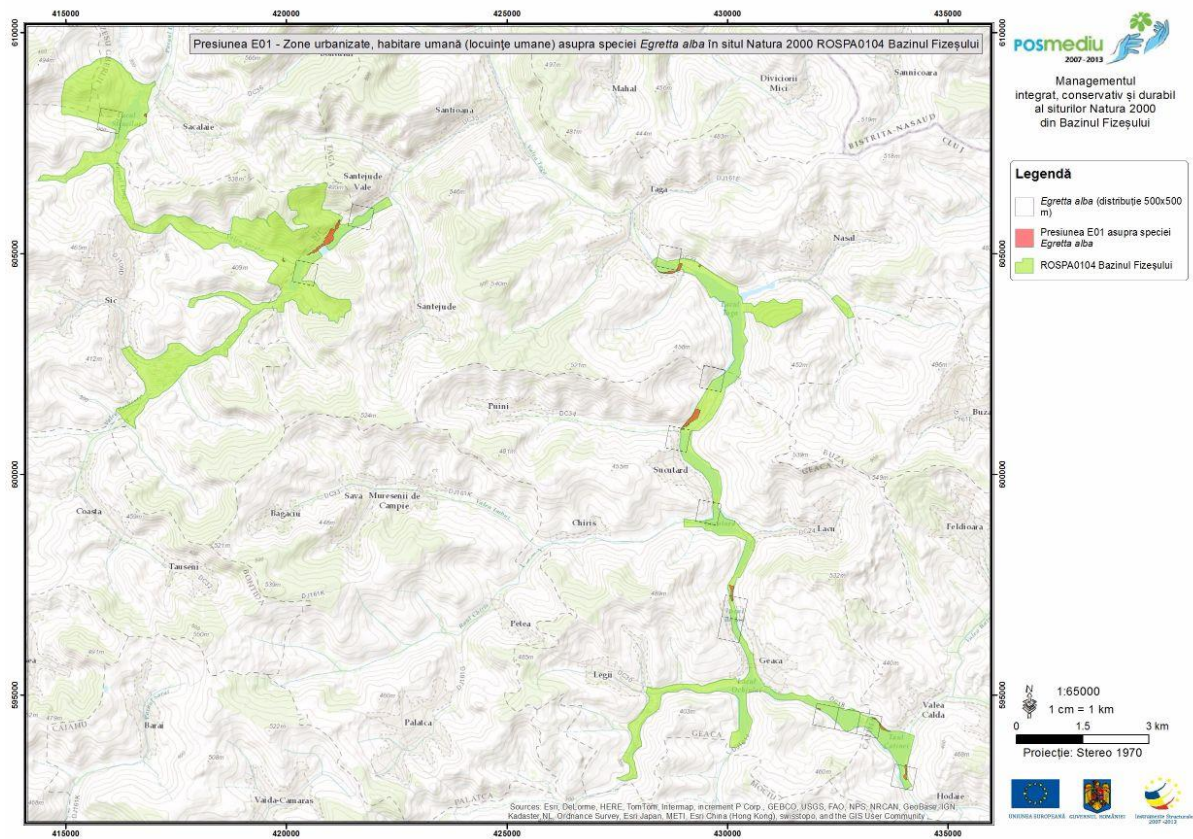
Harta 192



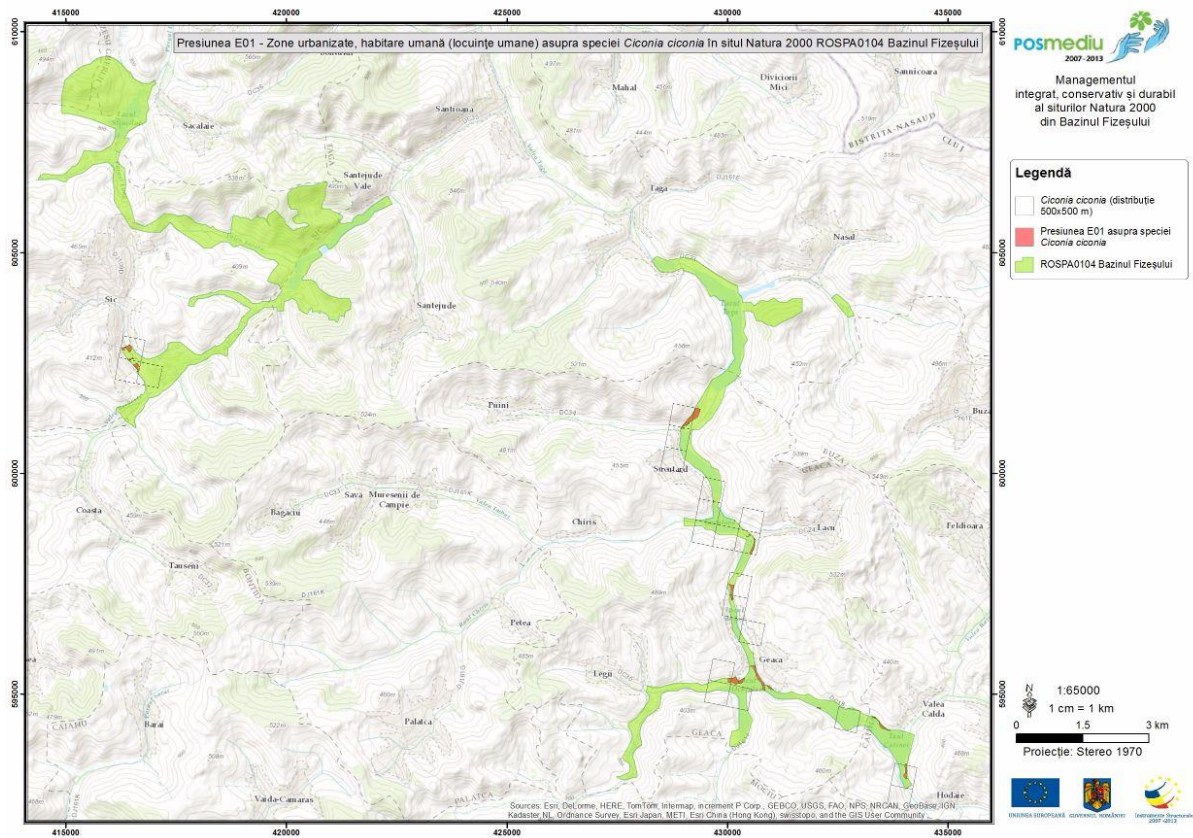
Harta 193



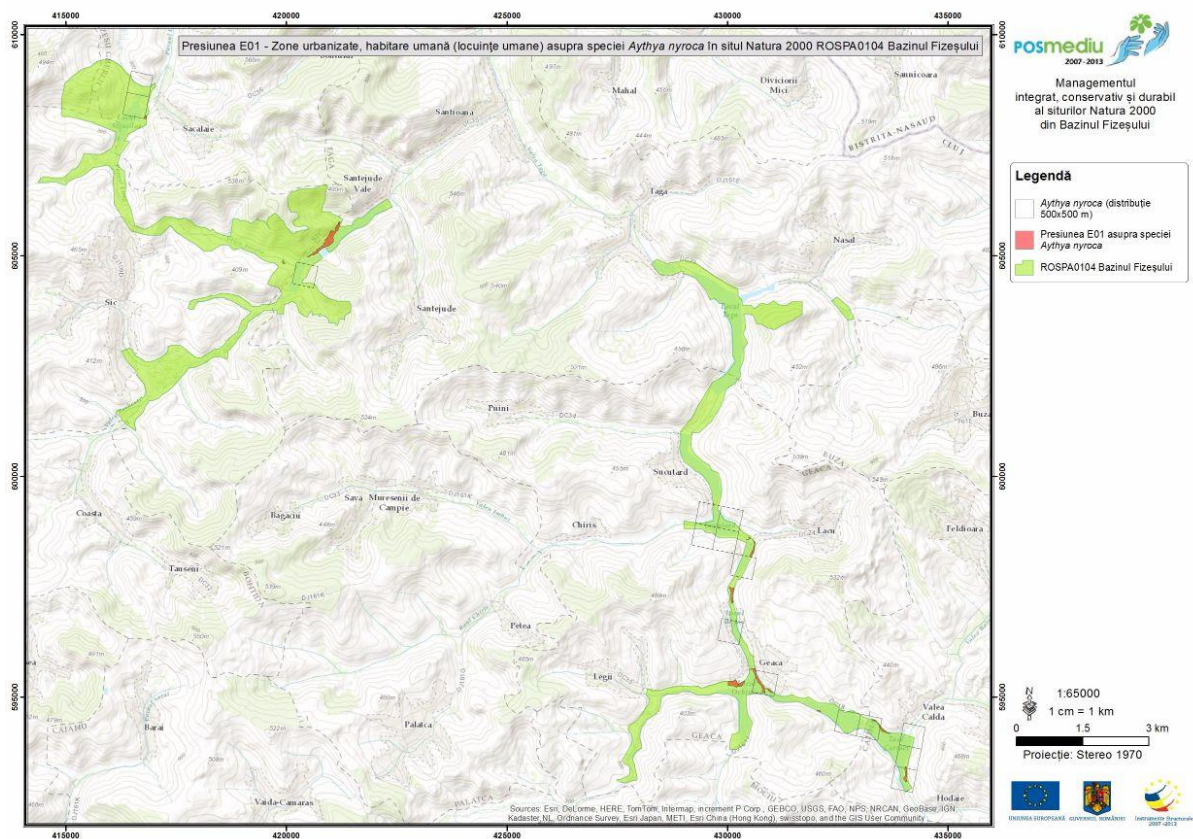
Harta 194



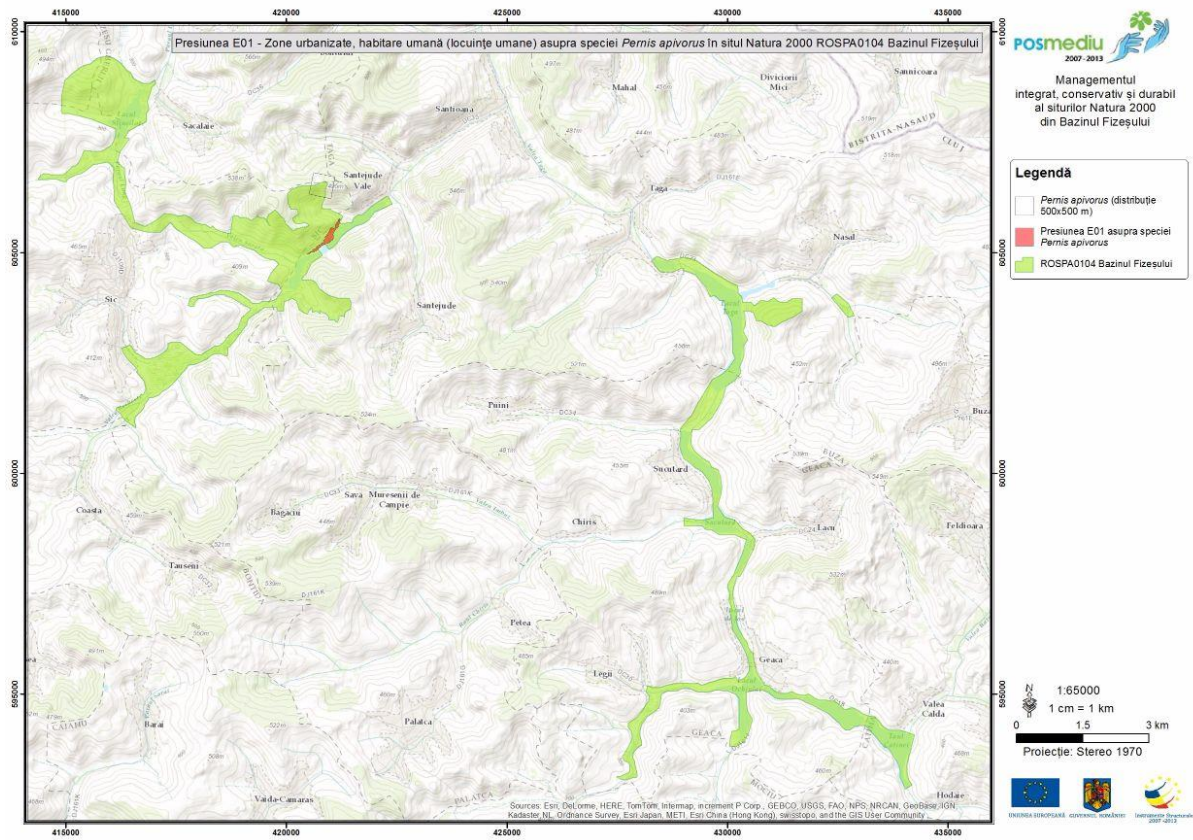
Harta 195



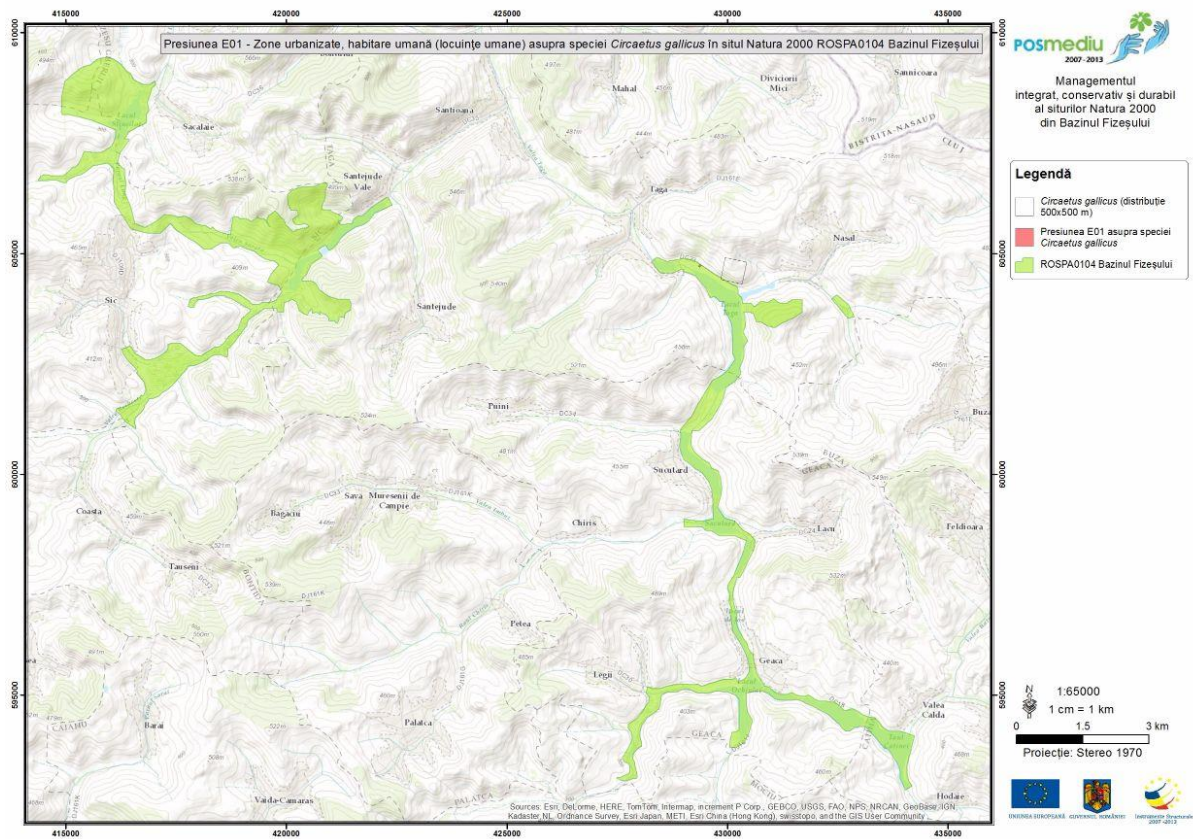
Harta 196



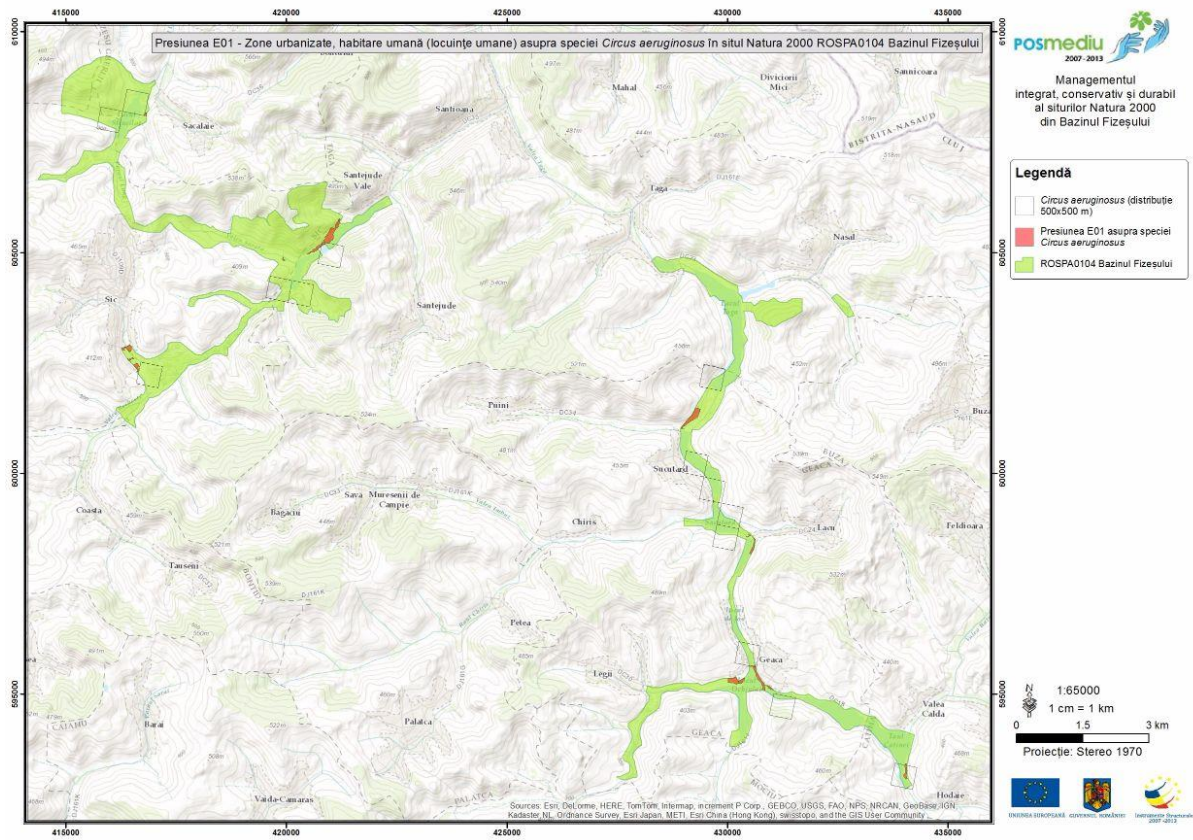
Harta 197



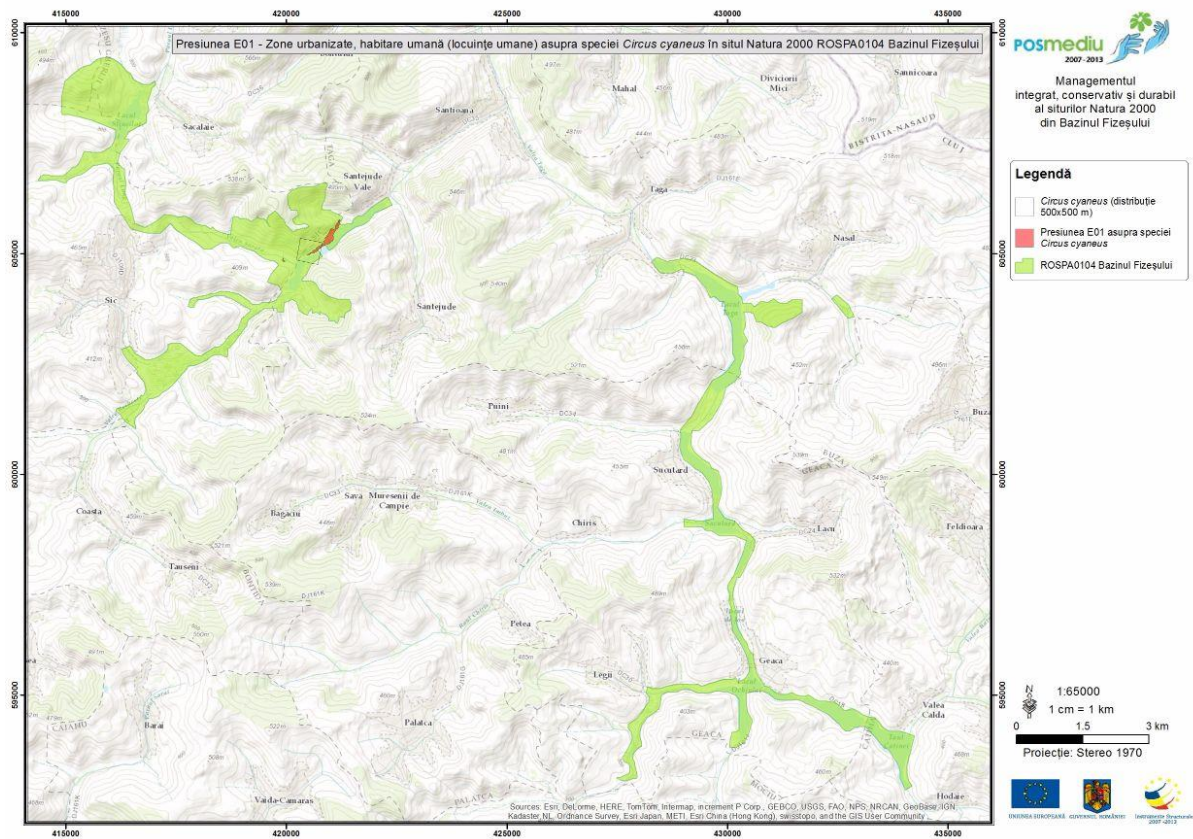
Harta 198



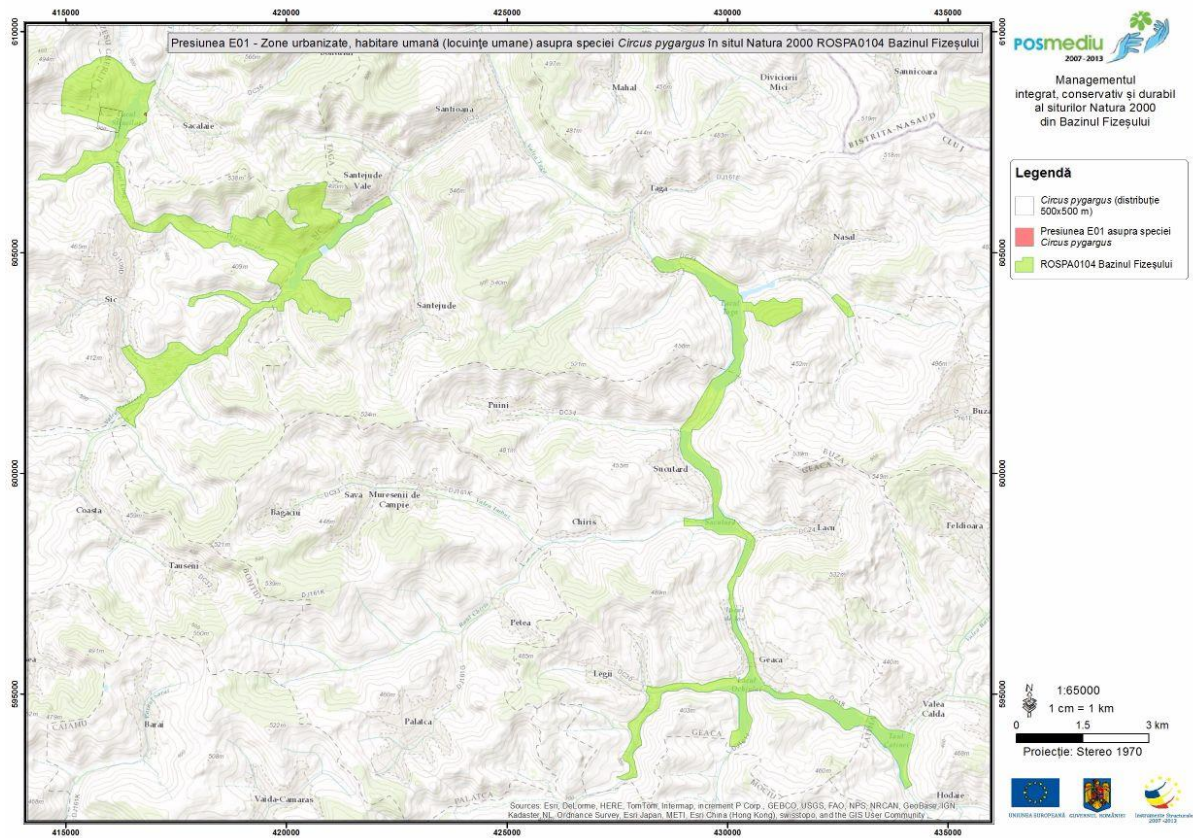
Harta 199



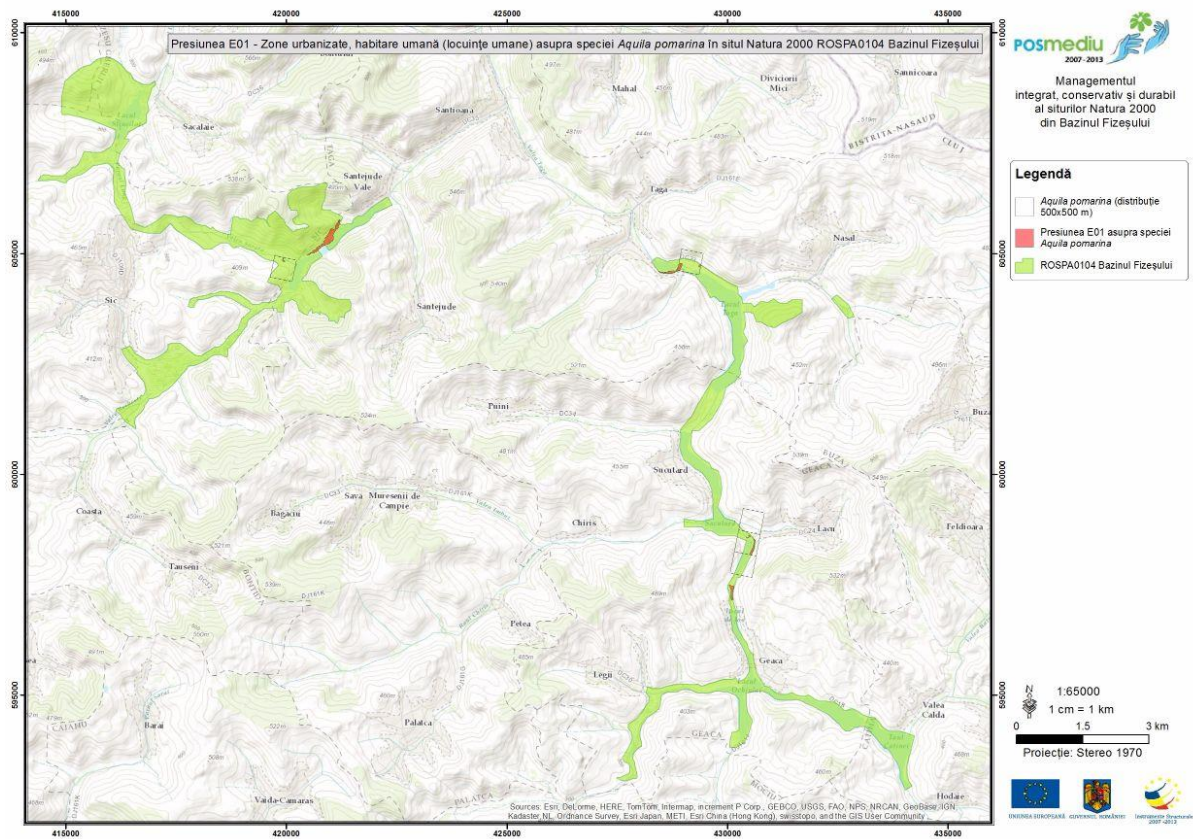
Harta 200



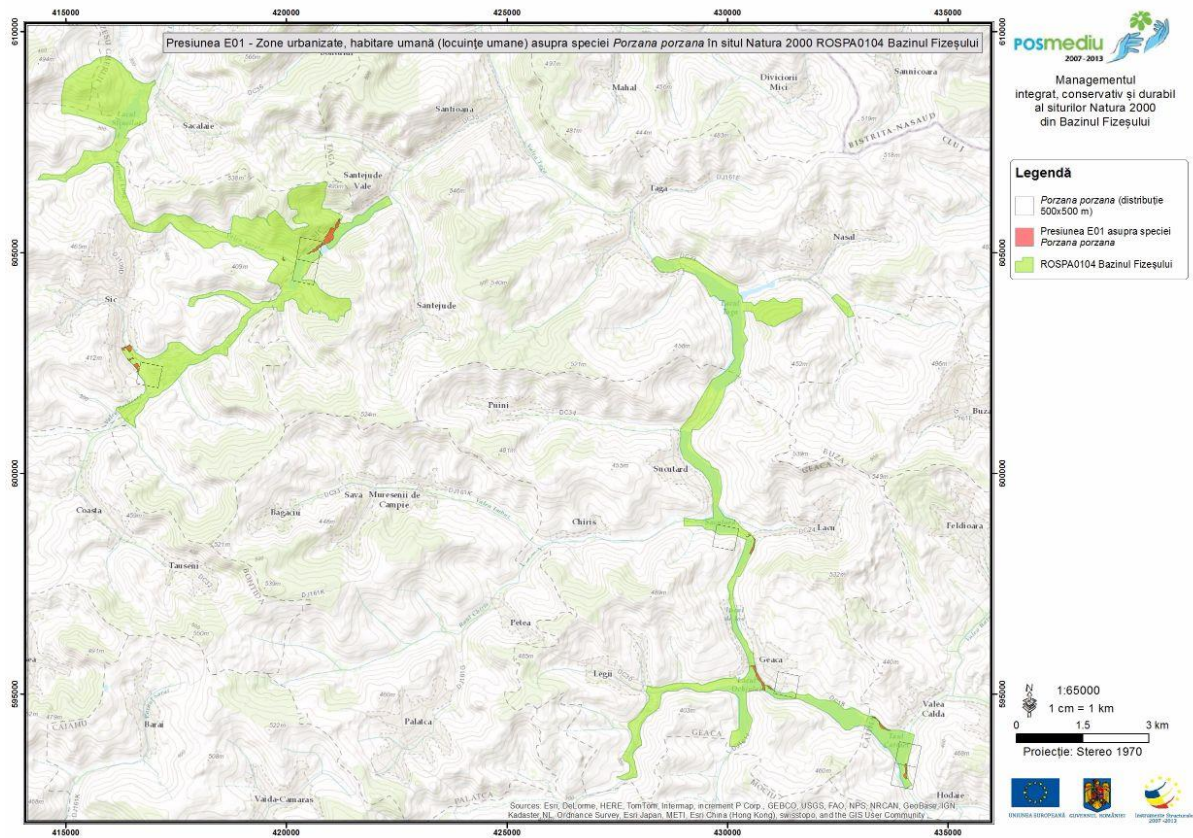
Harta 201



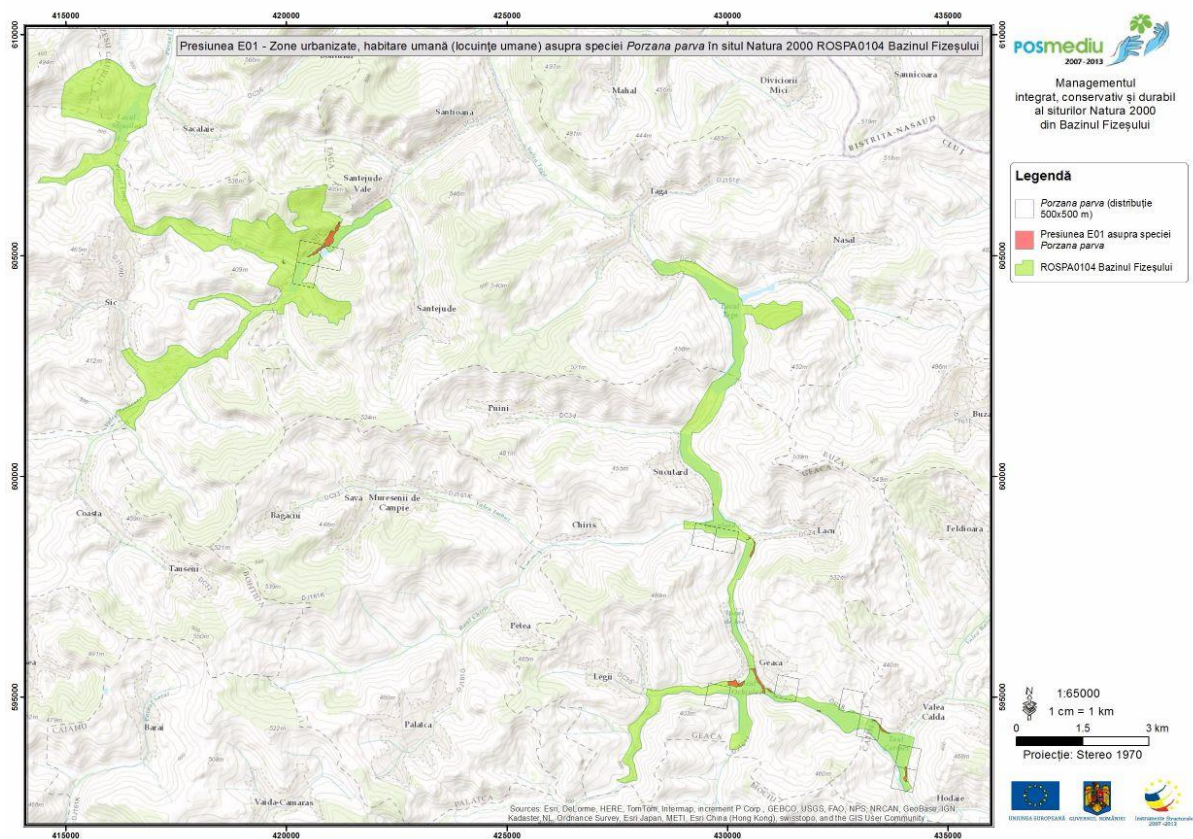
Harta 202



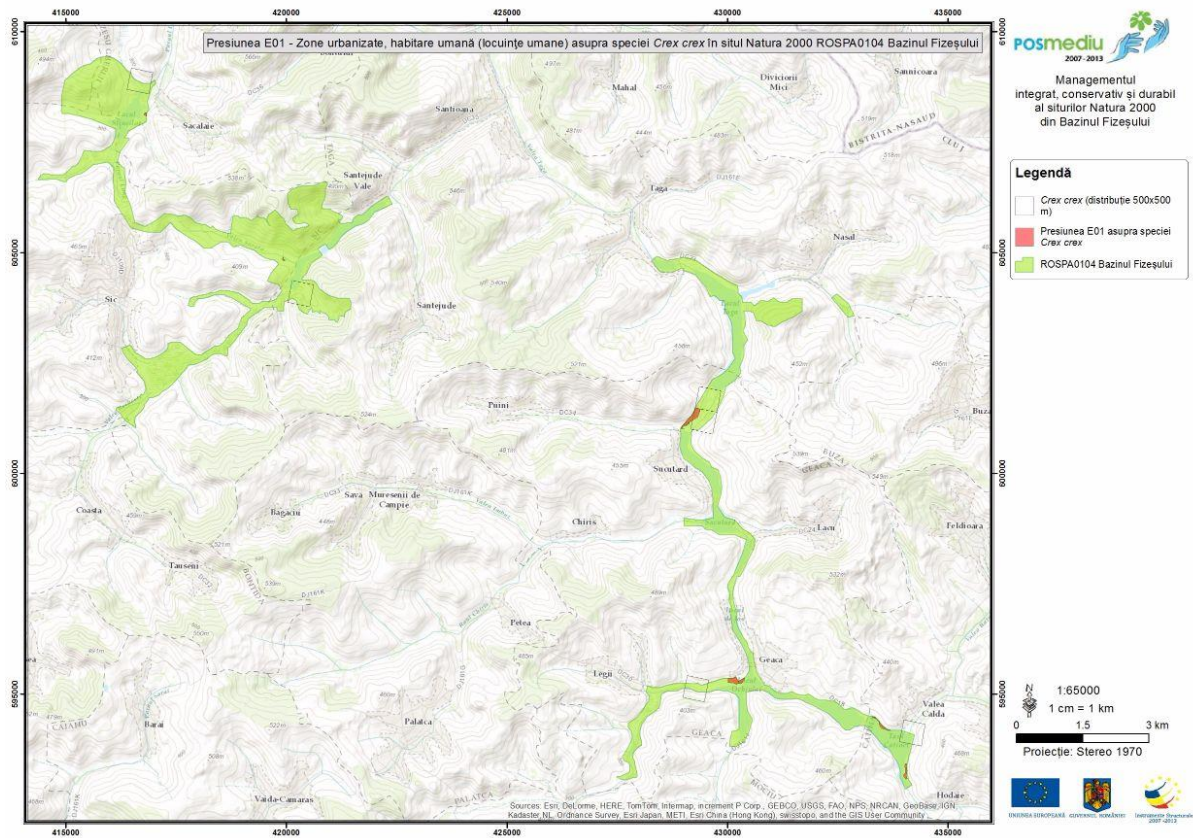
Harta 203



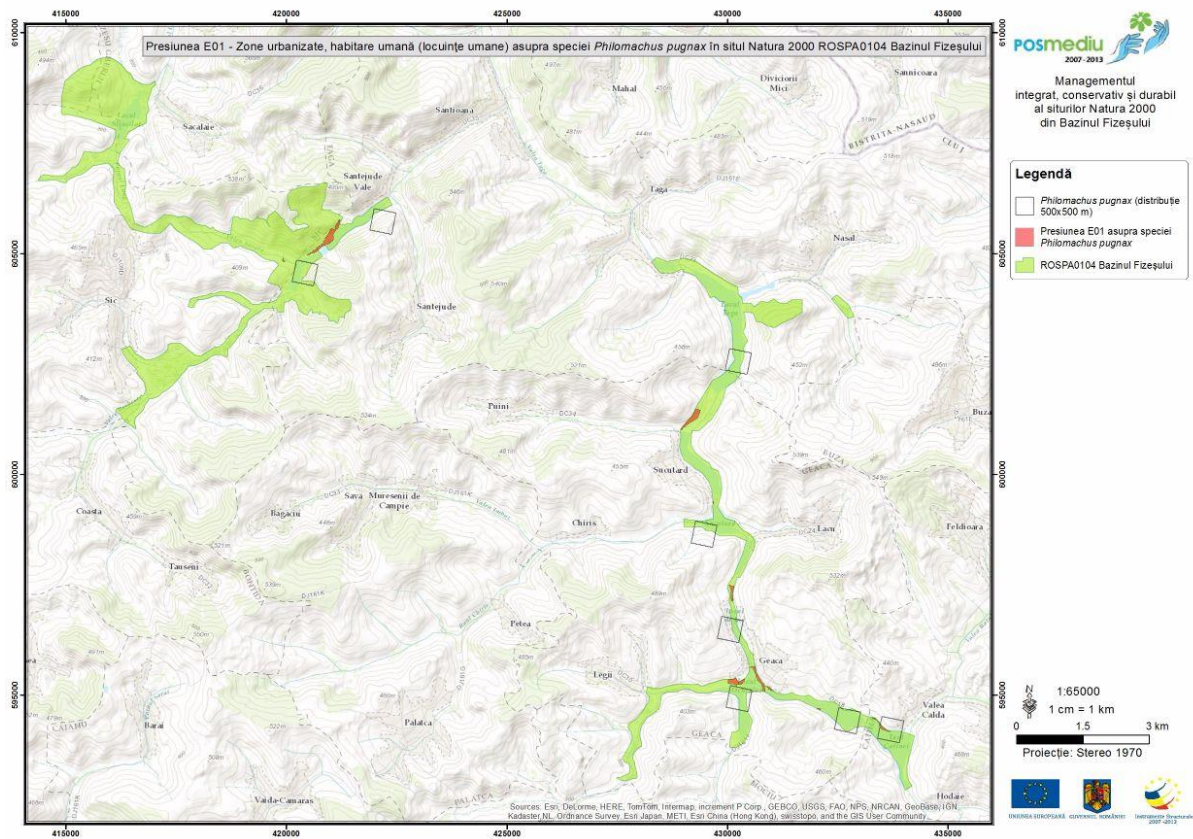
Harta 204



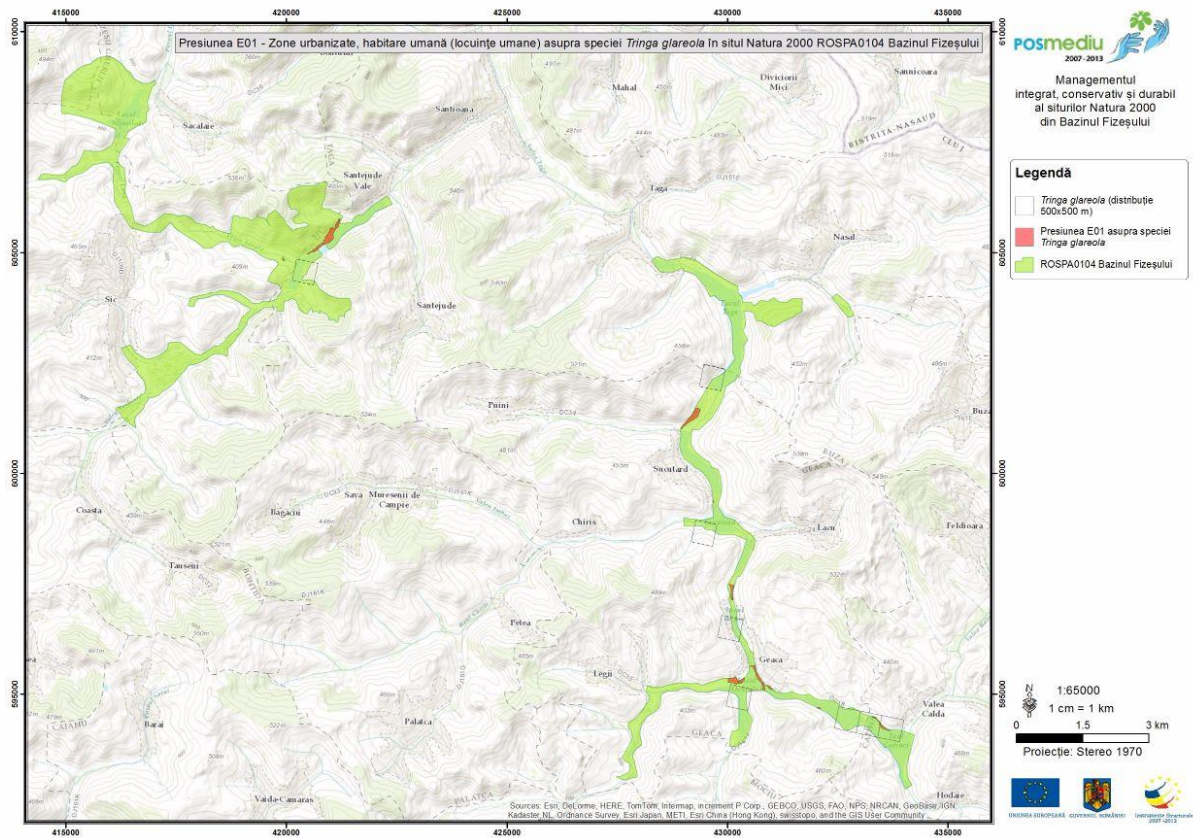
Harta 205



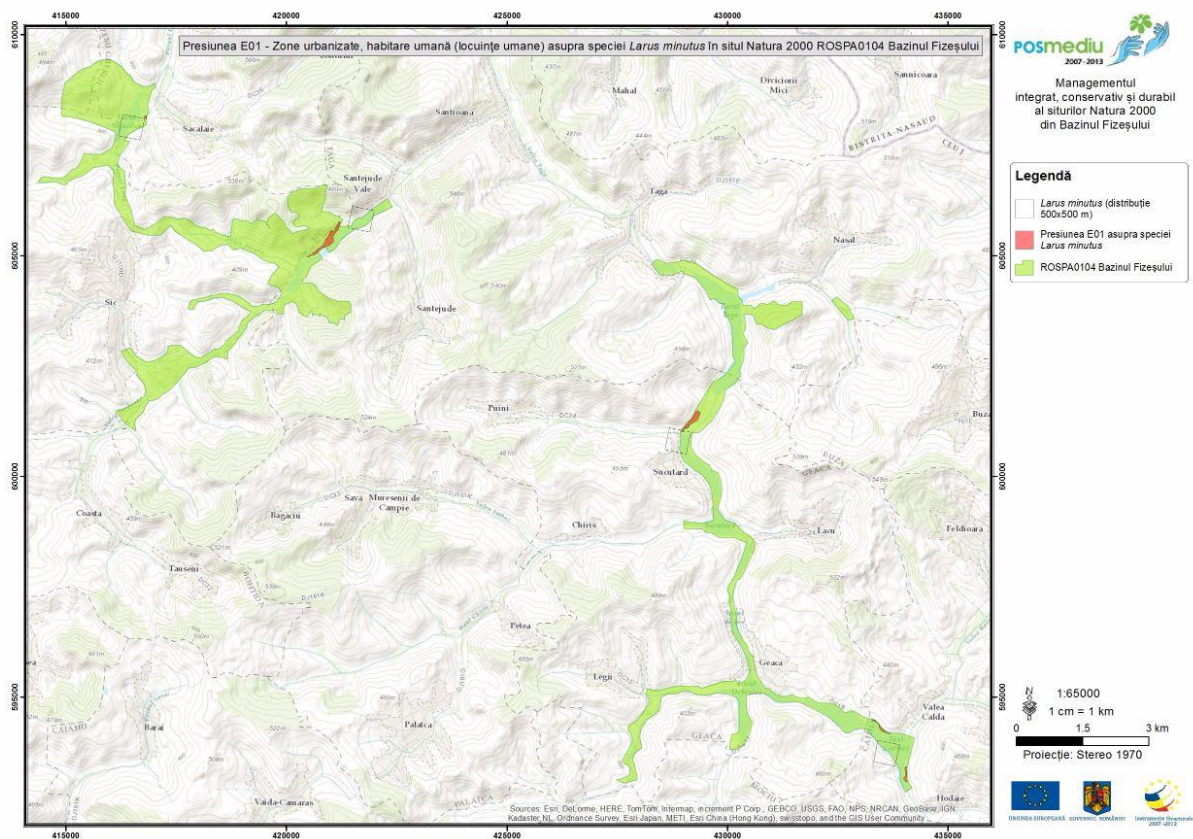
Harta 206



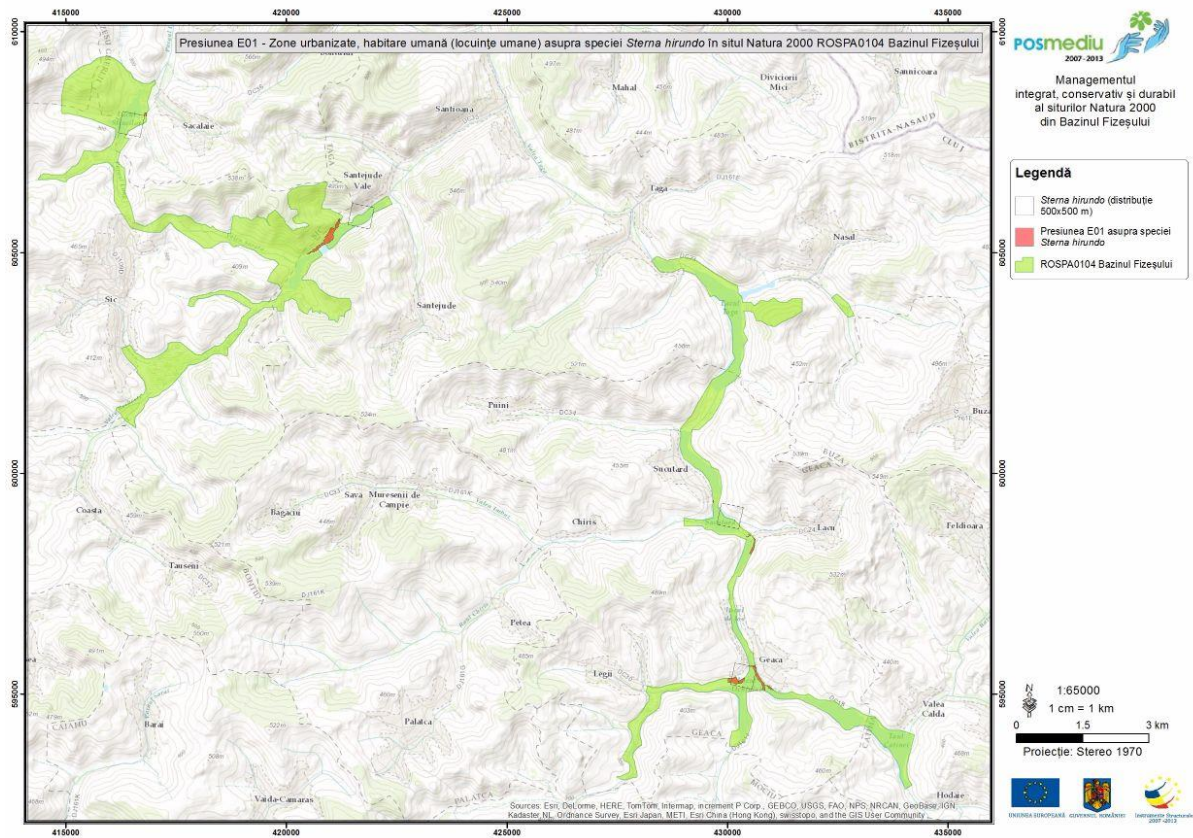
Harta 207



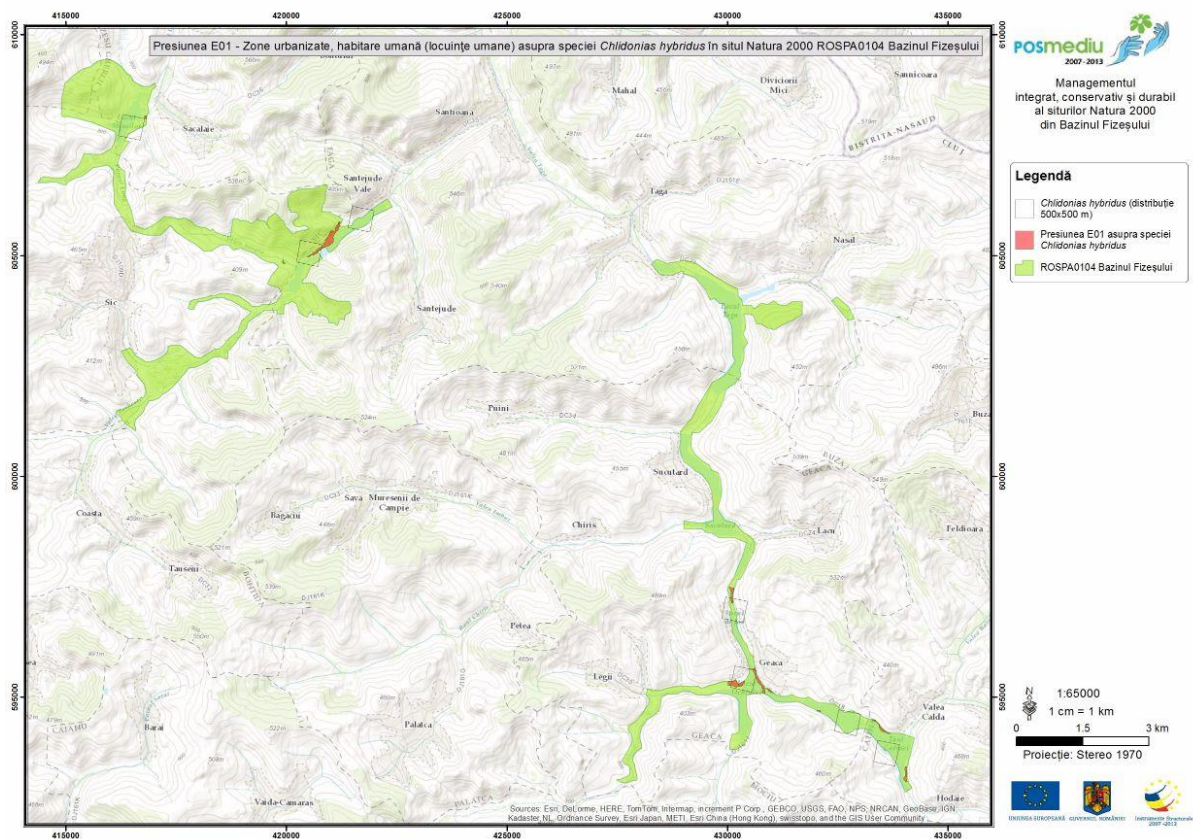
Harta 208



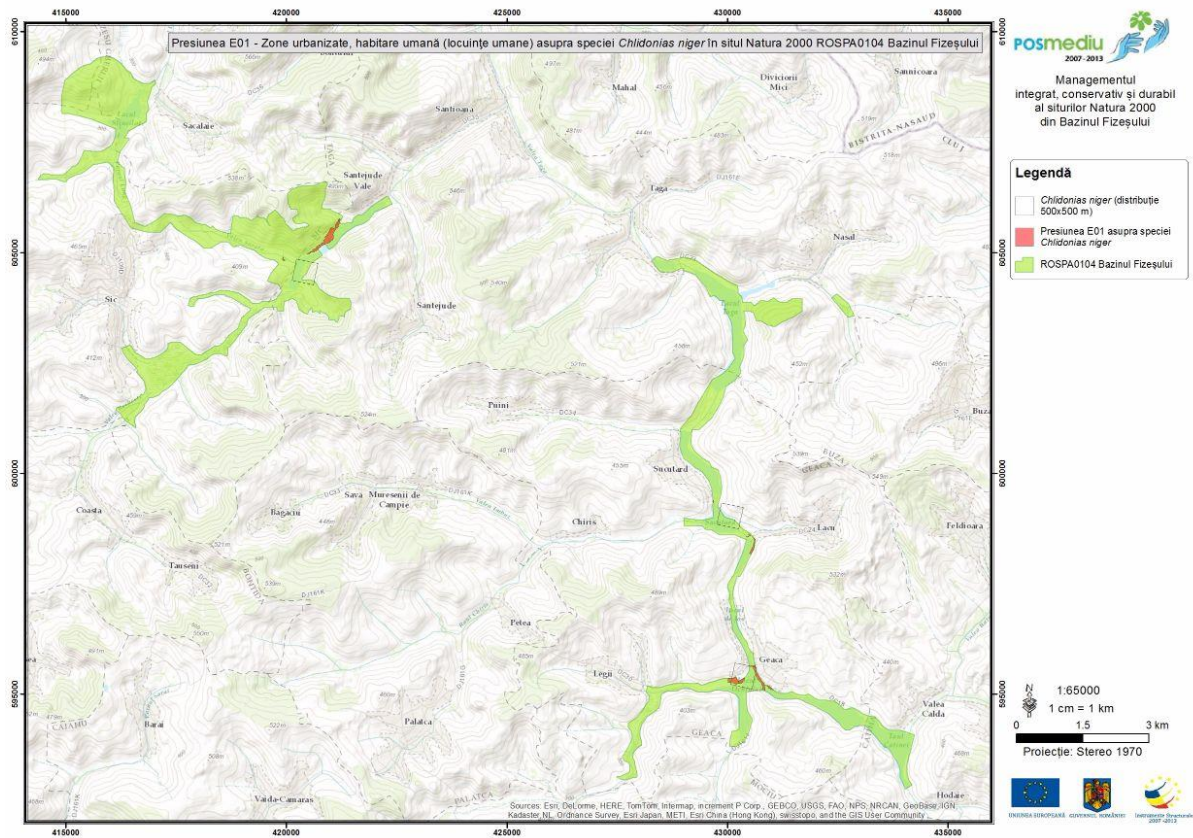
Harta 209



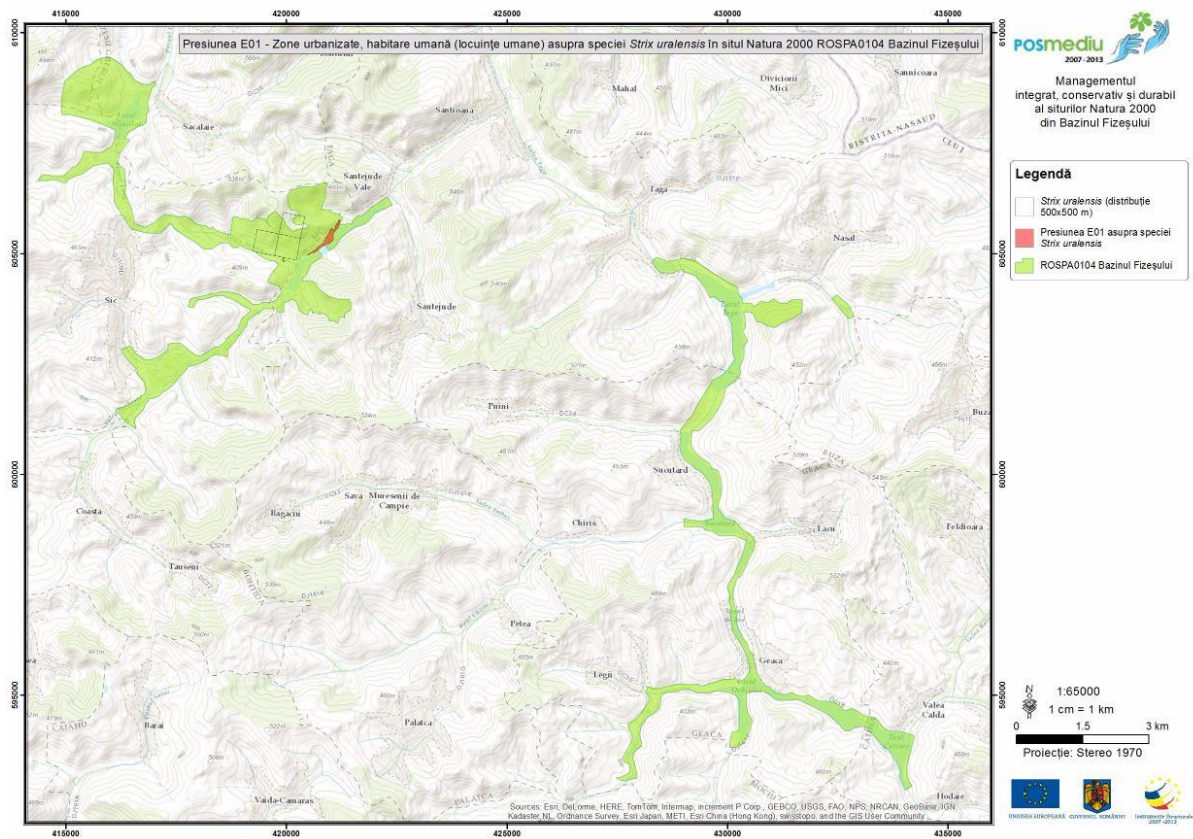
Harta 210



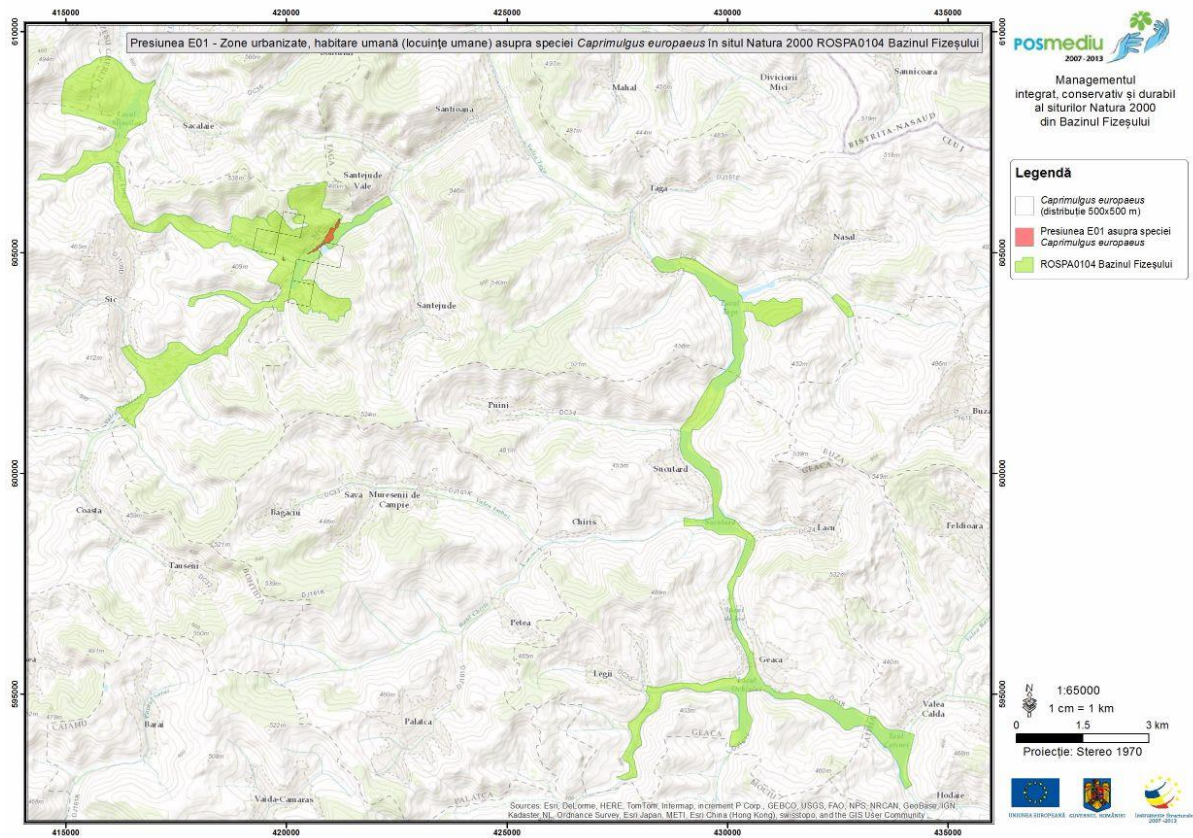
Harta 211



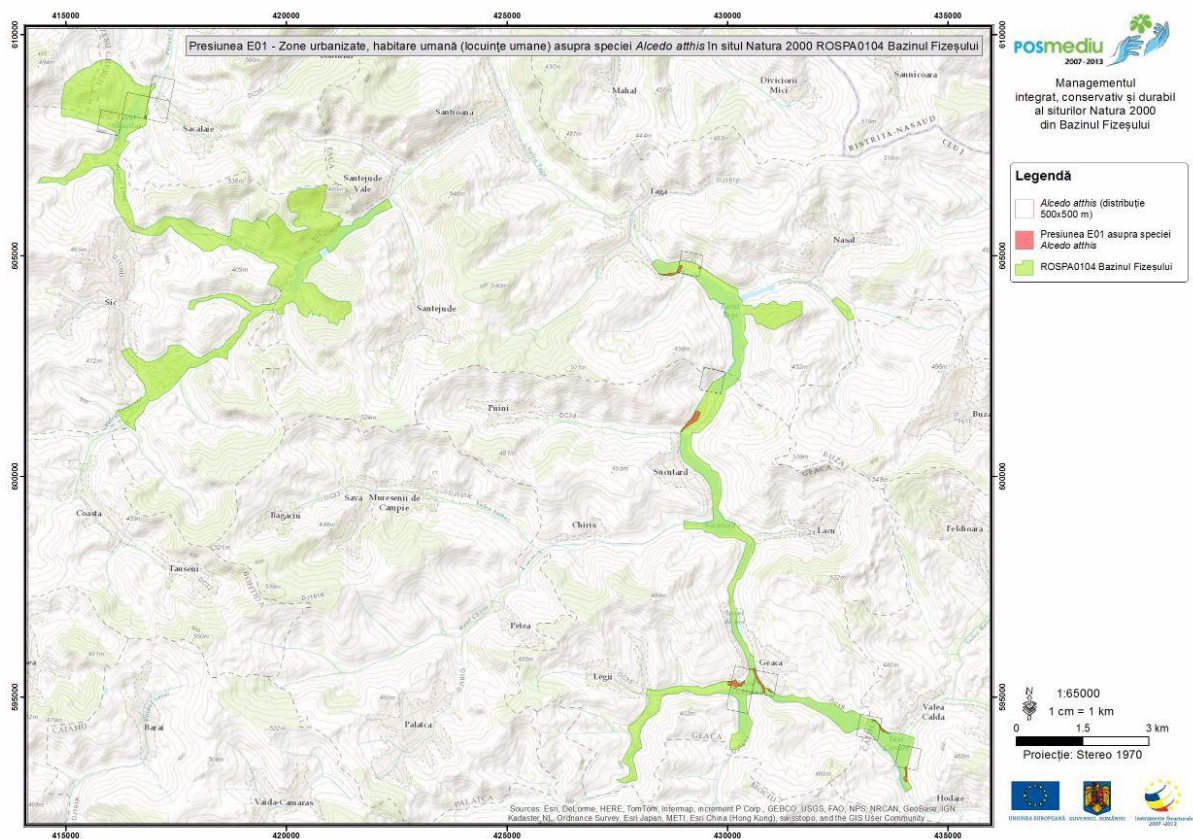
Harta 212



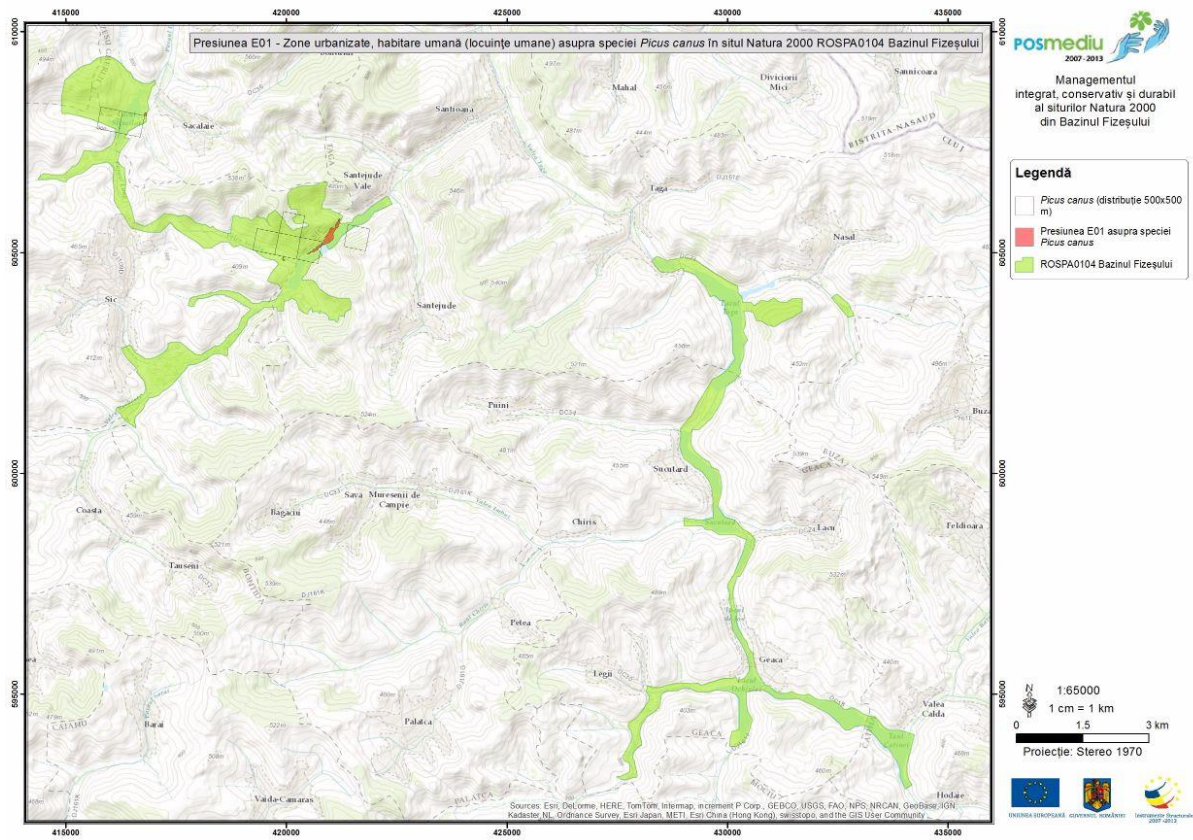
Harta 213



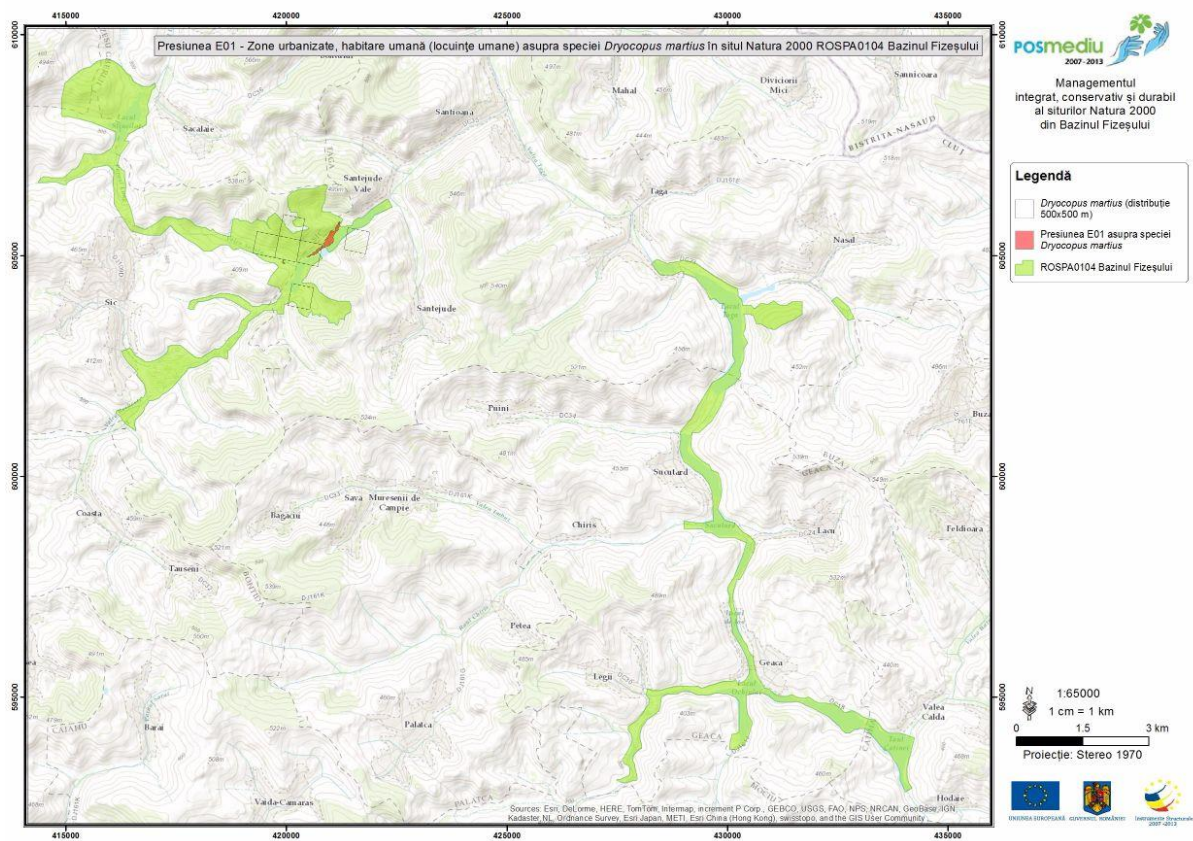
Harta 214



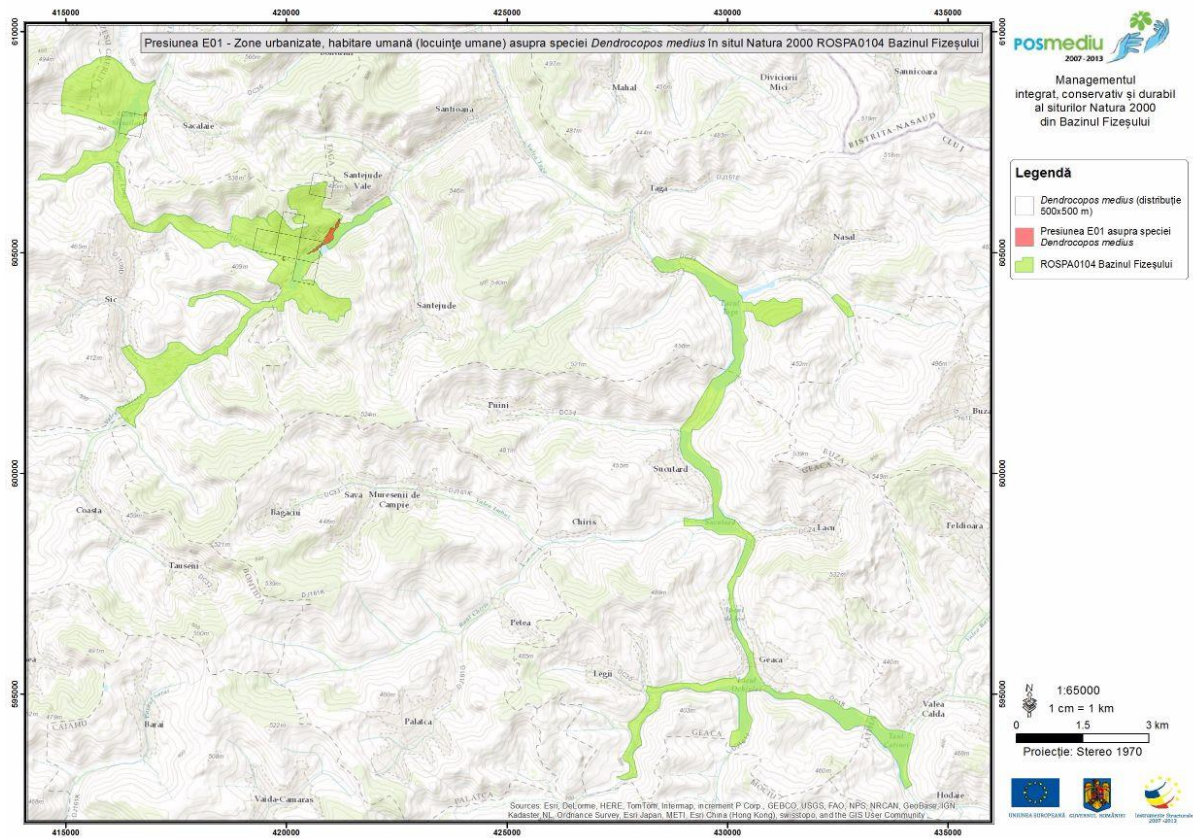
Harta 215



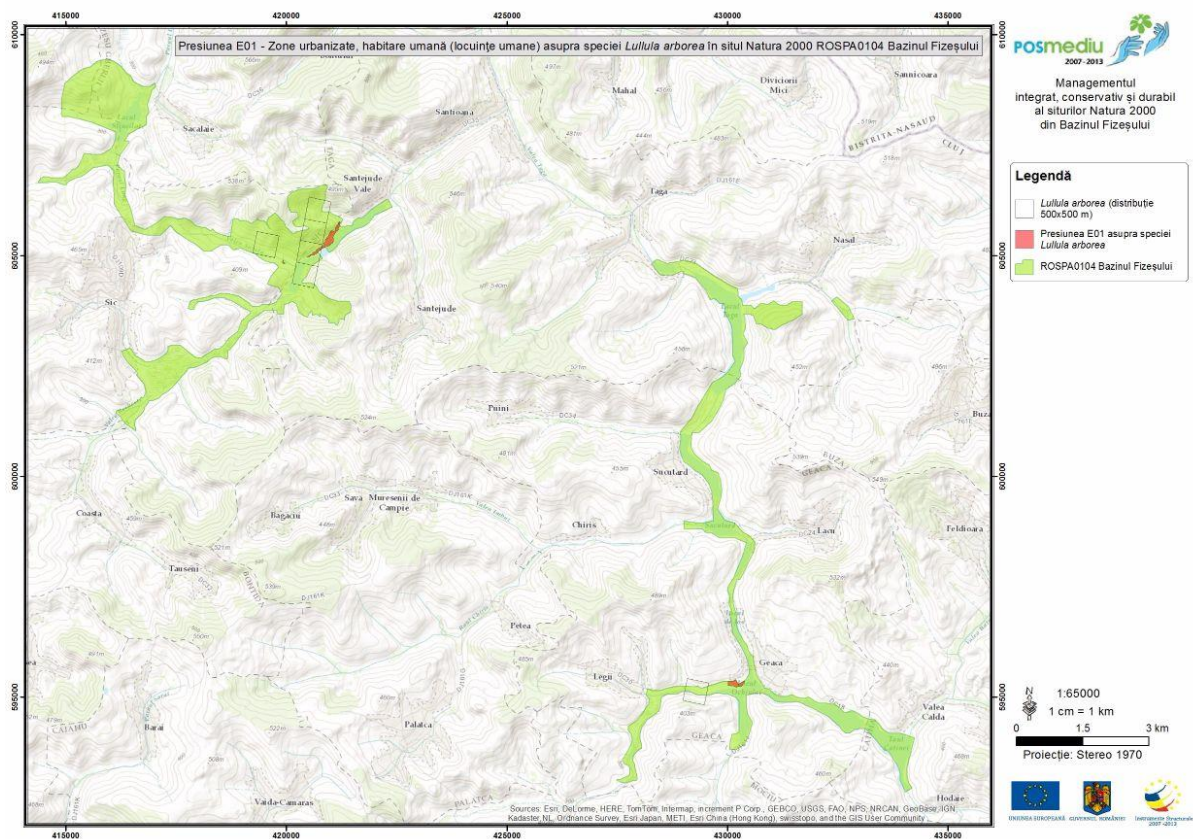
Harta 216



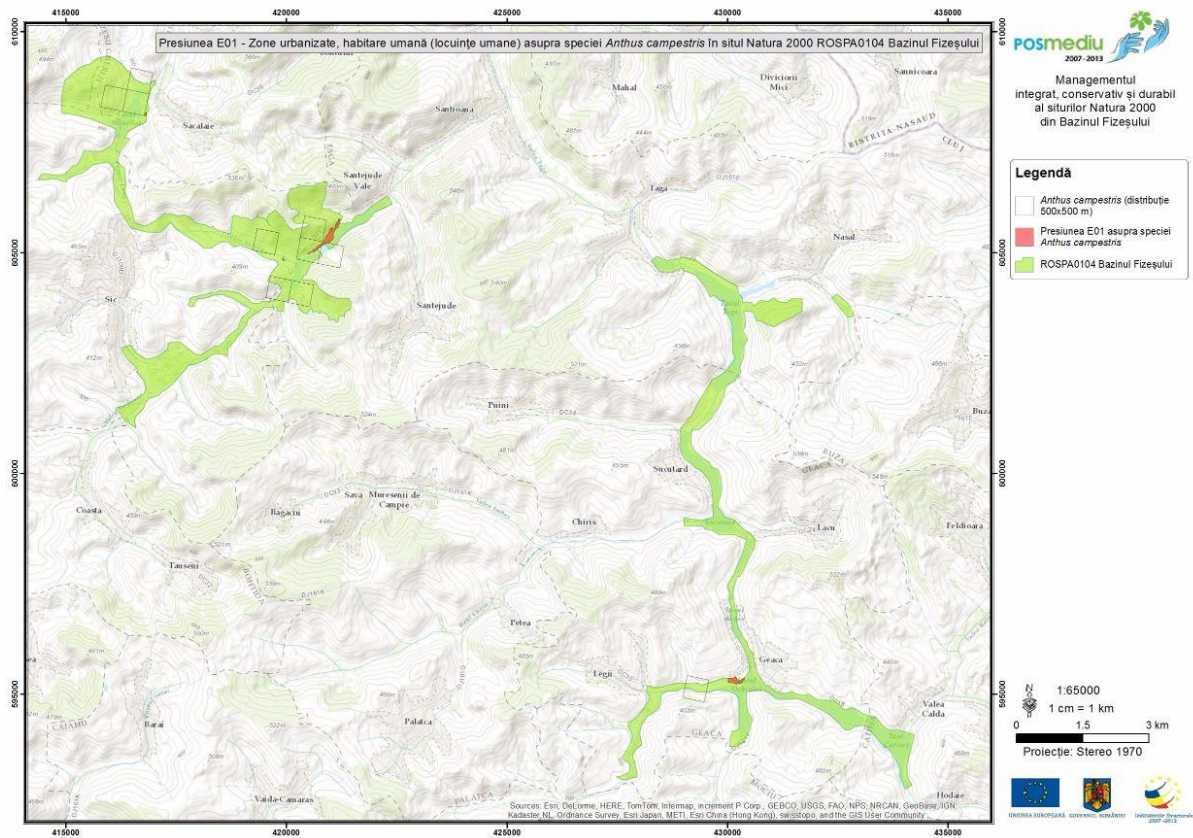
Harta 217



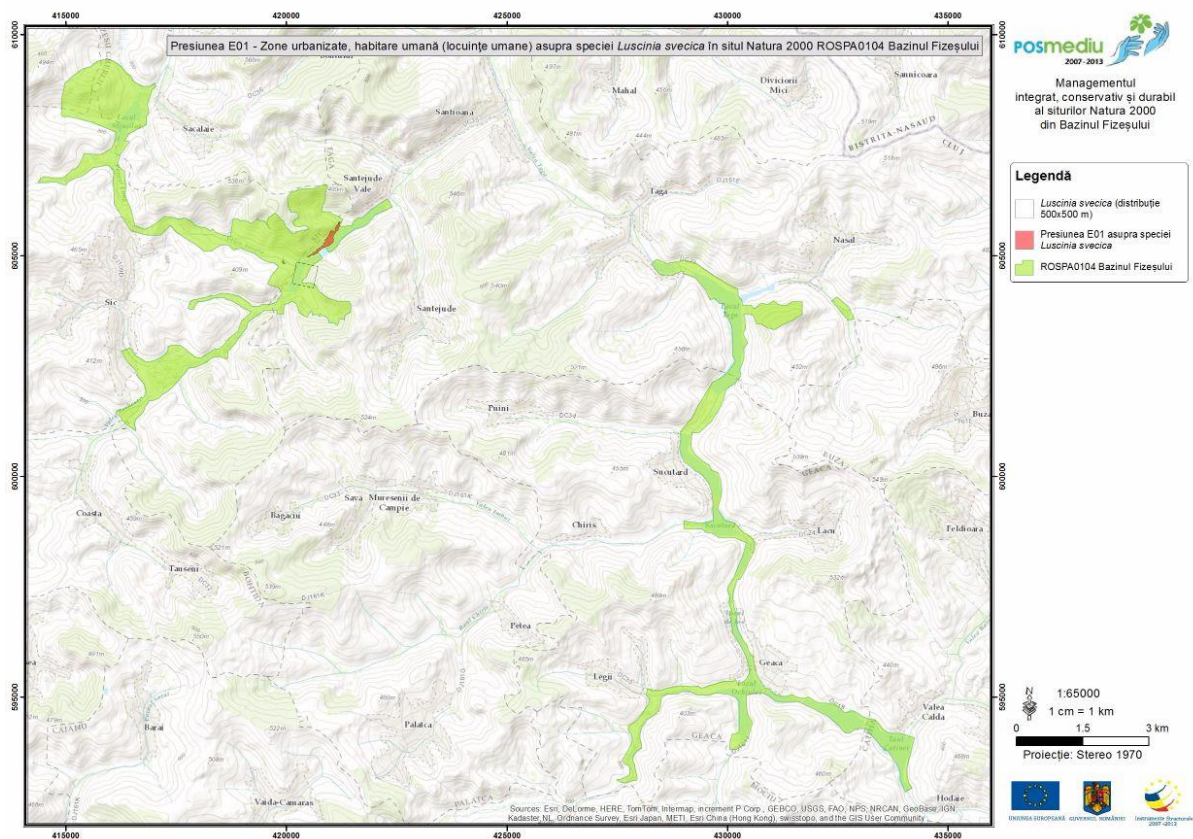
Harta 218



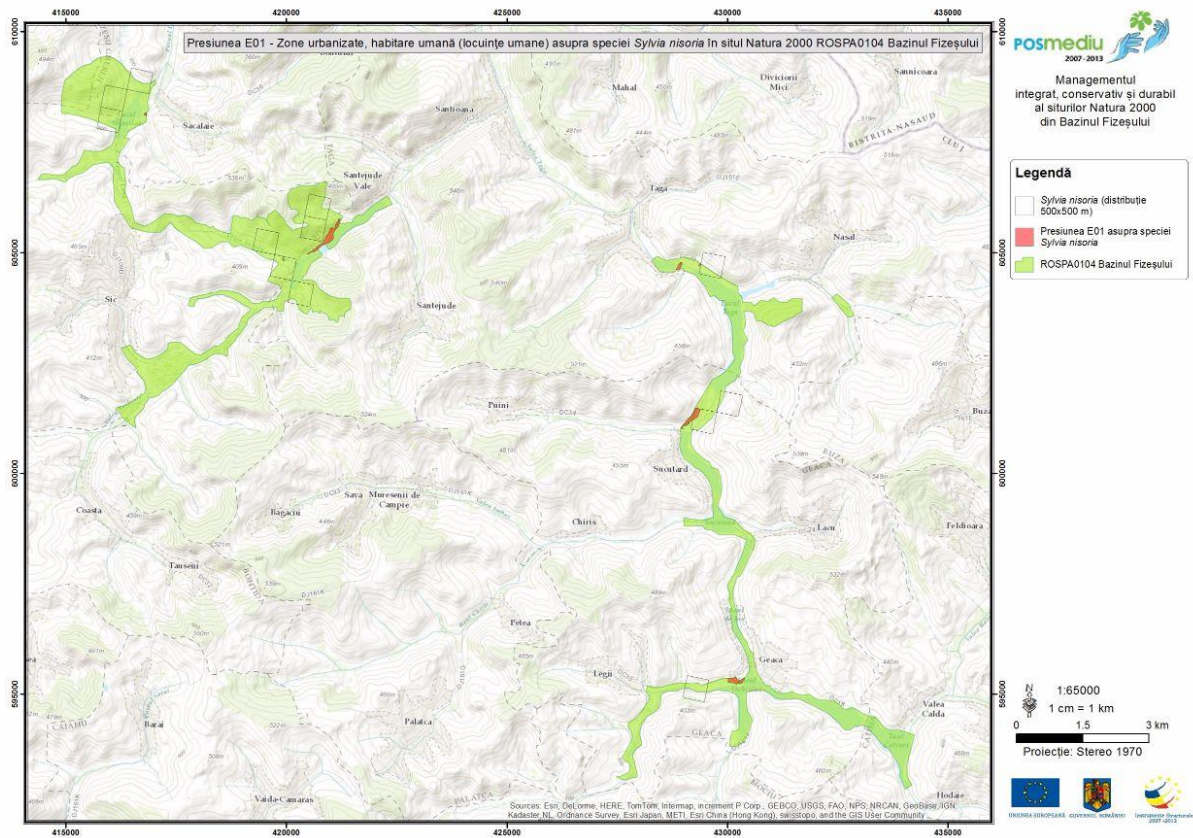
Harta 219



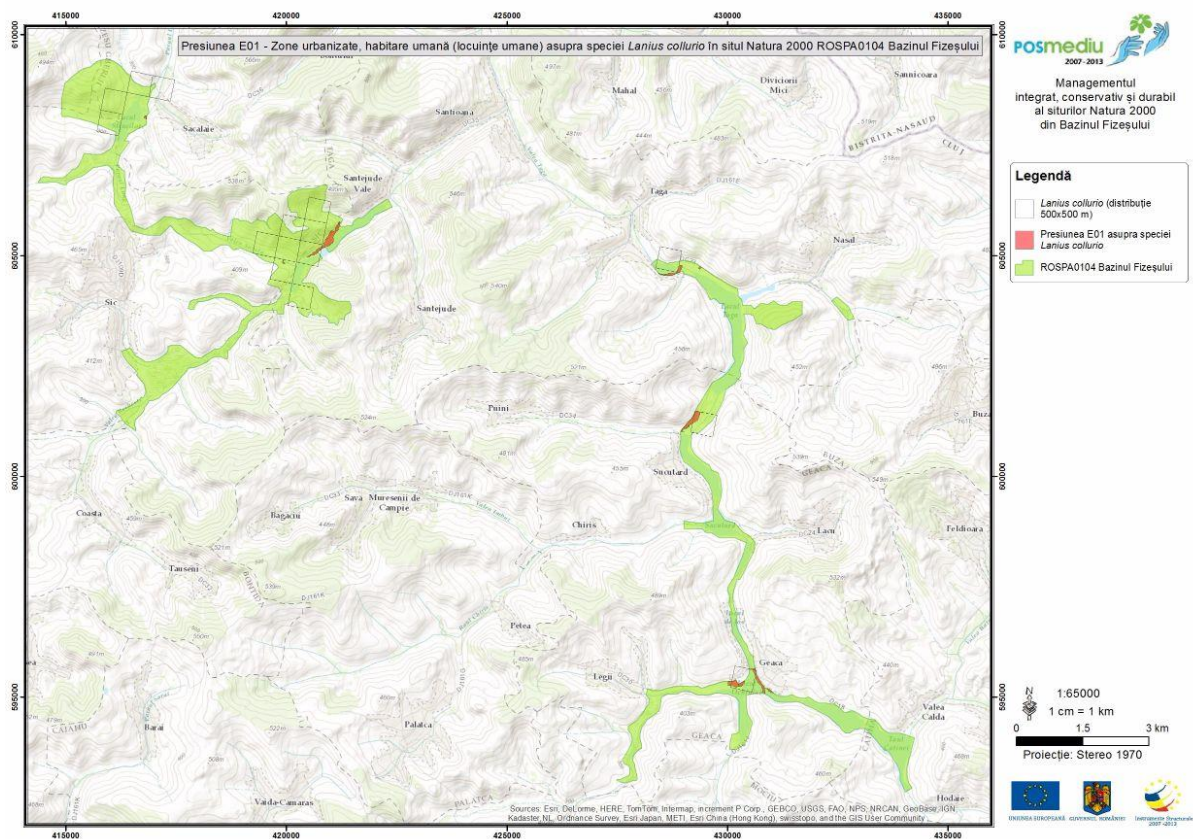
Harta 220



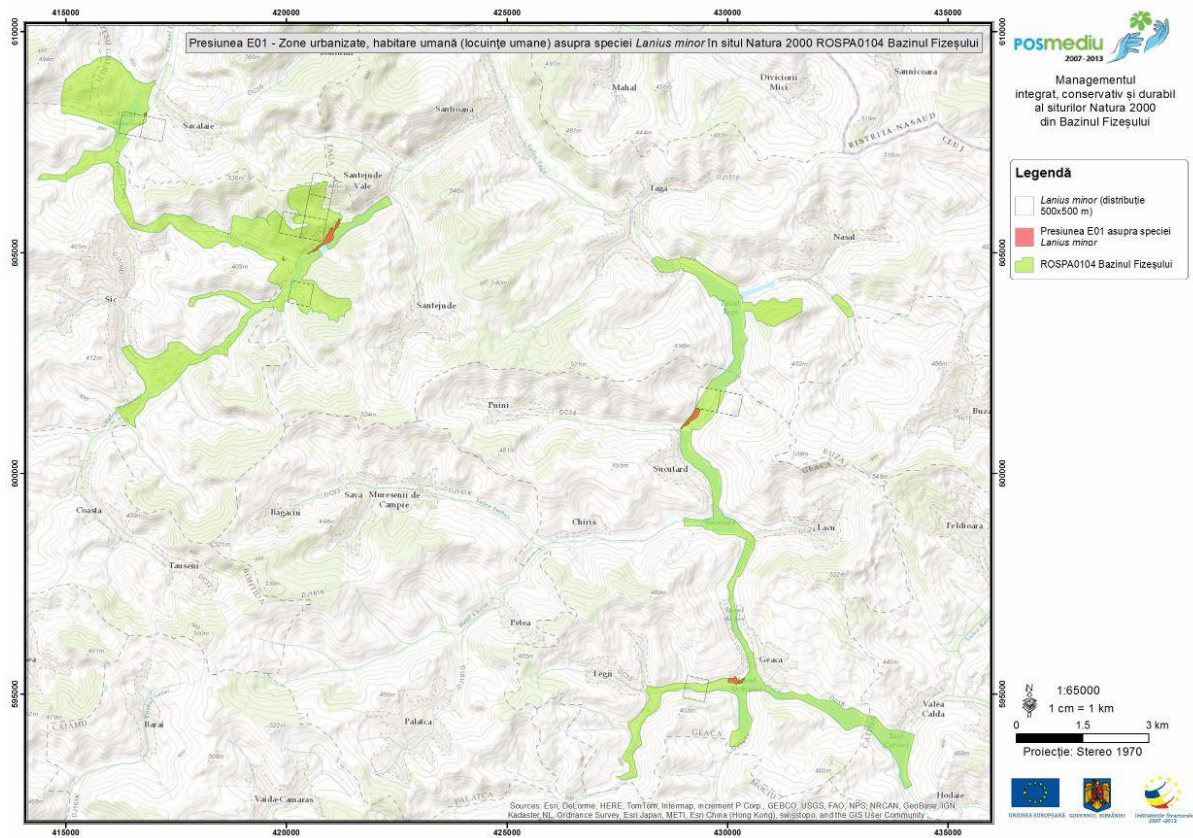
Harta 221



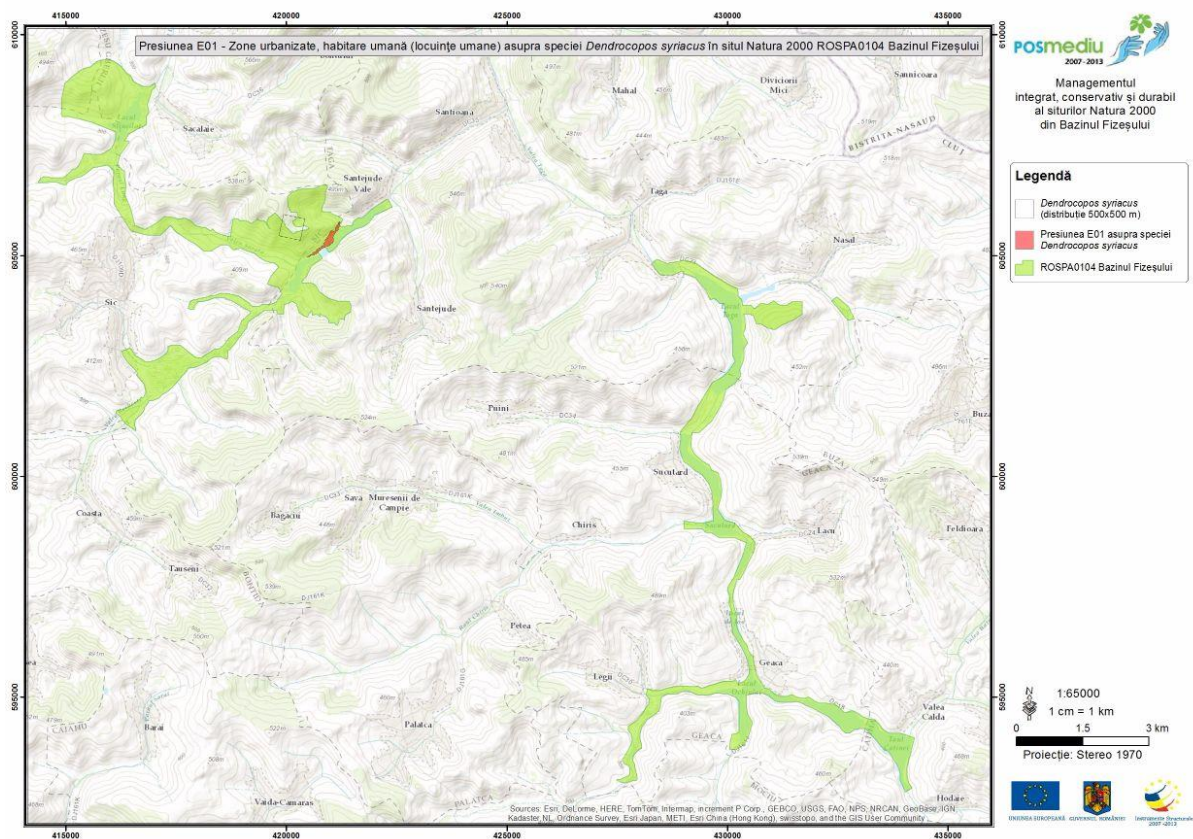
Harta 222



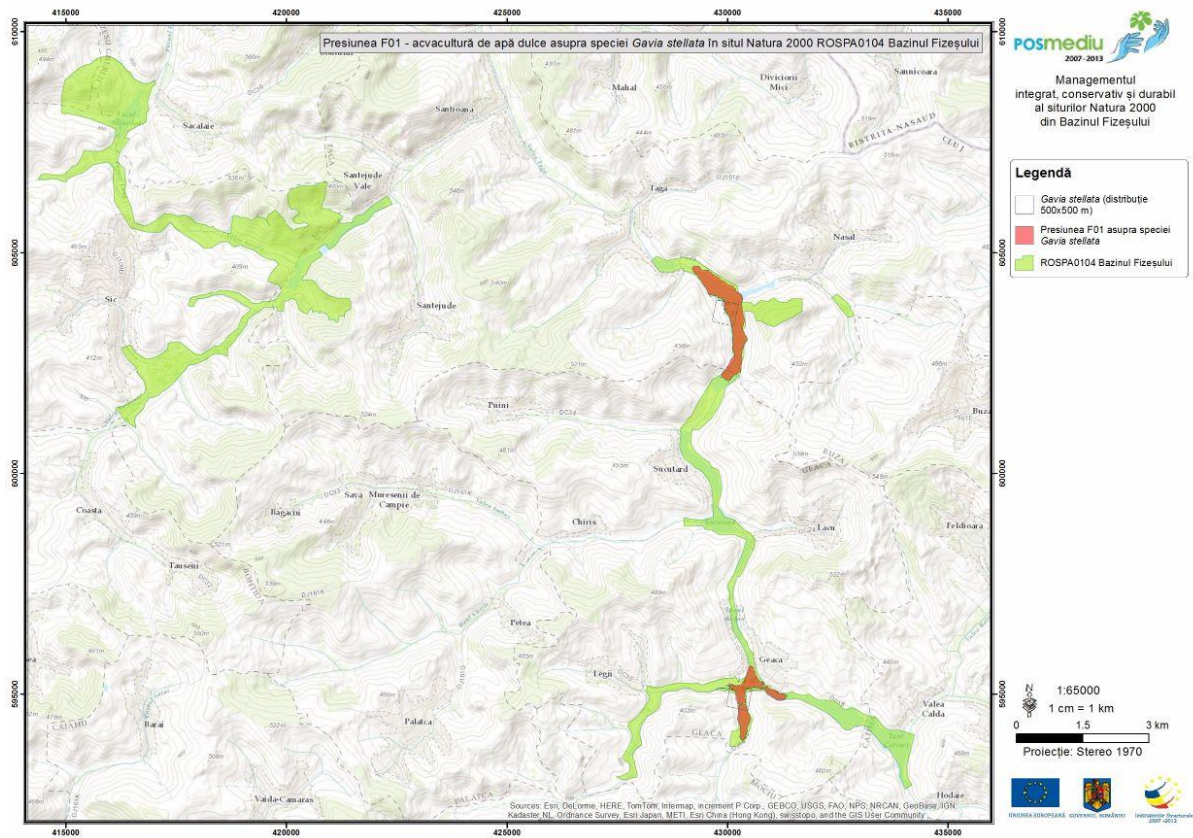
Harta 223



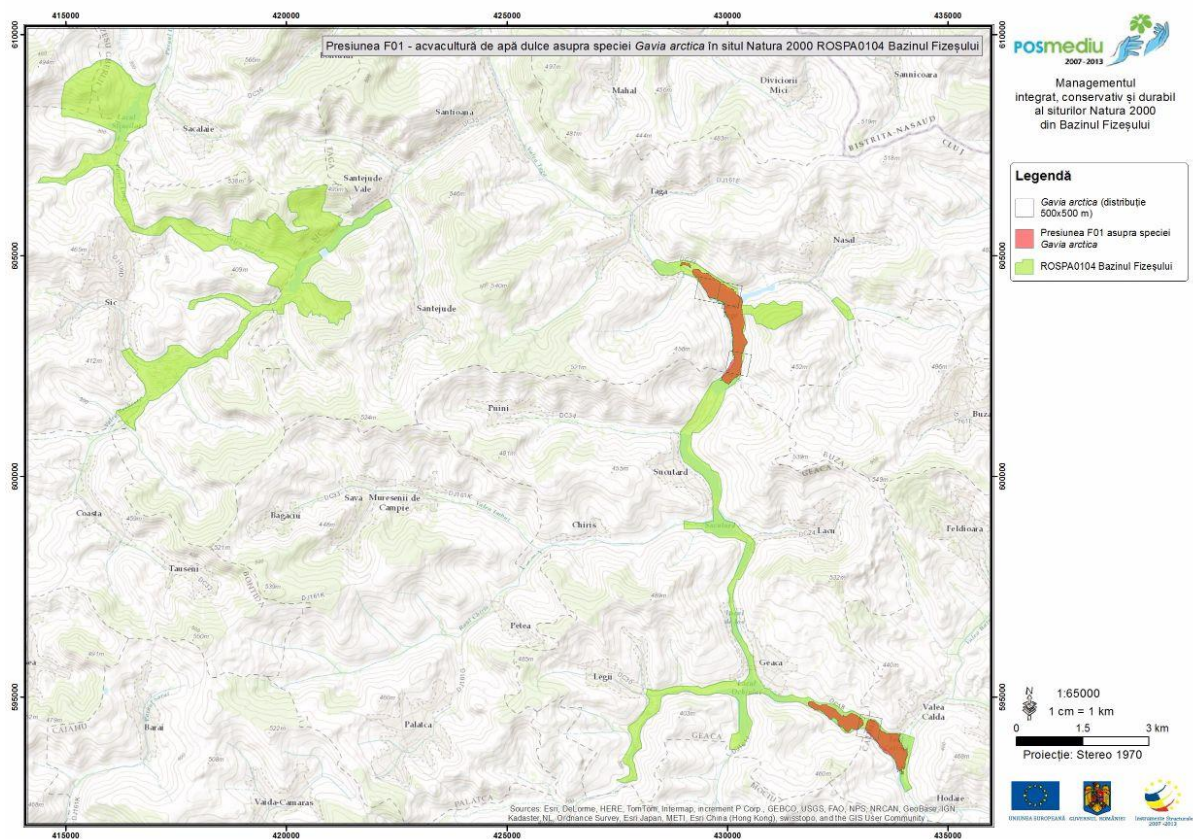
Harta 224



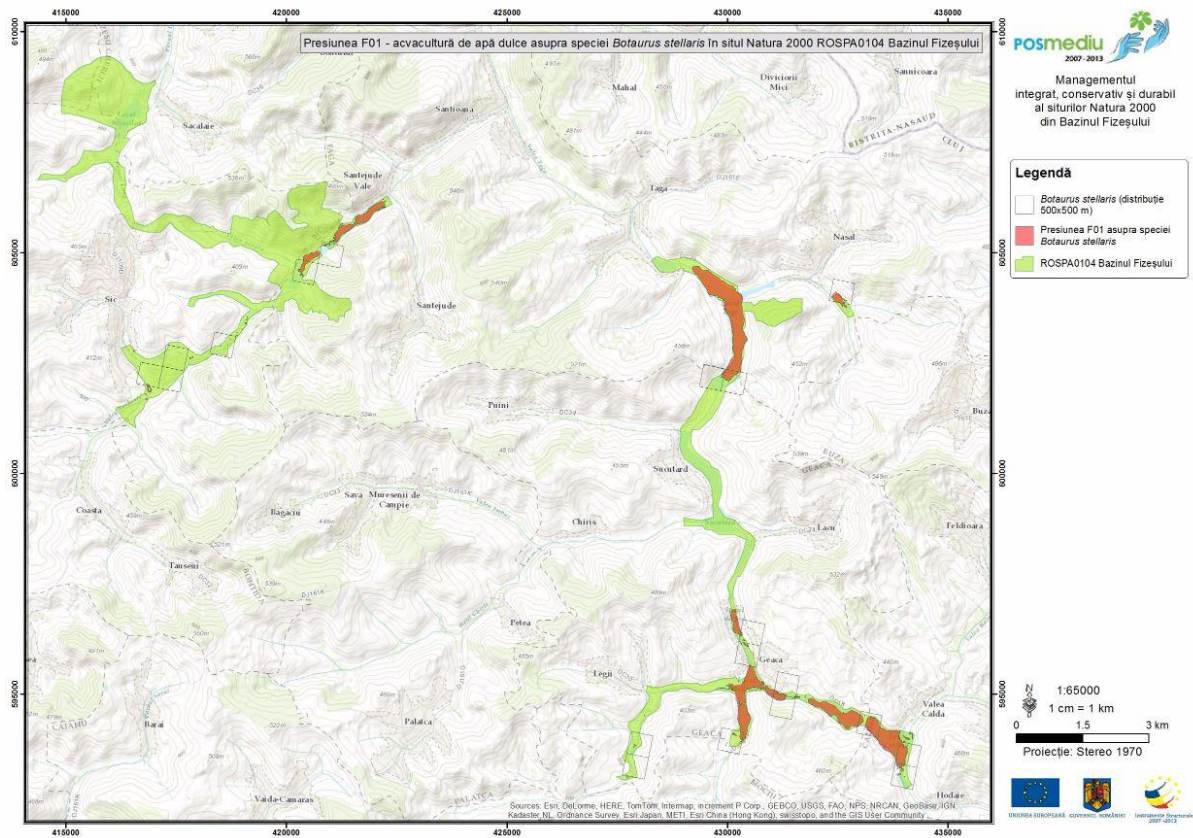
Harta 225



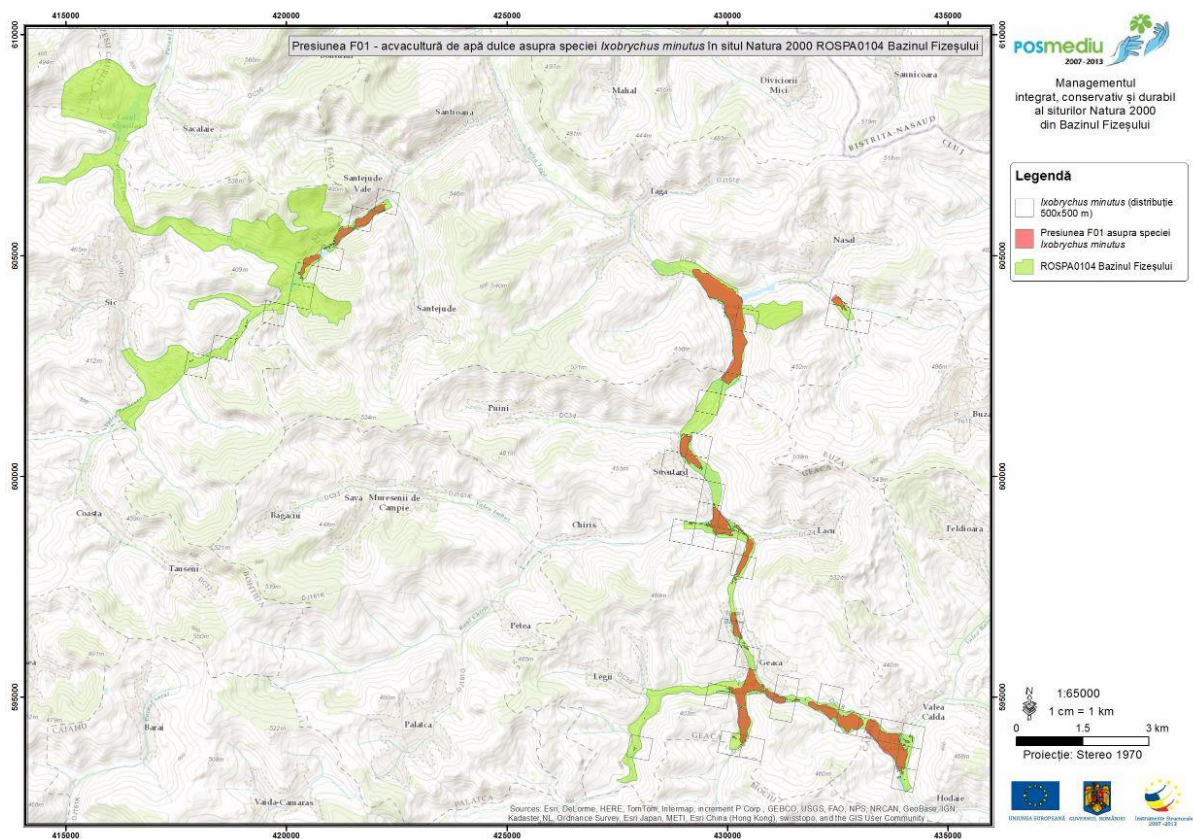
Harta 226



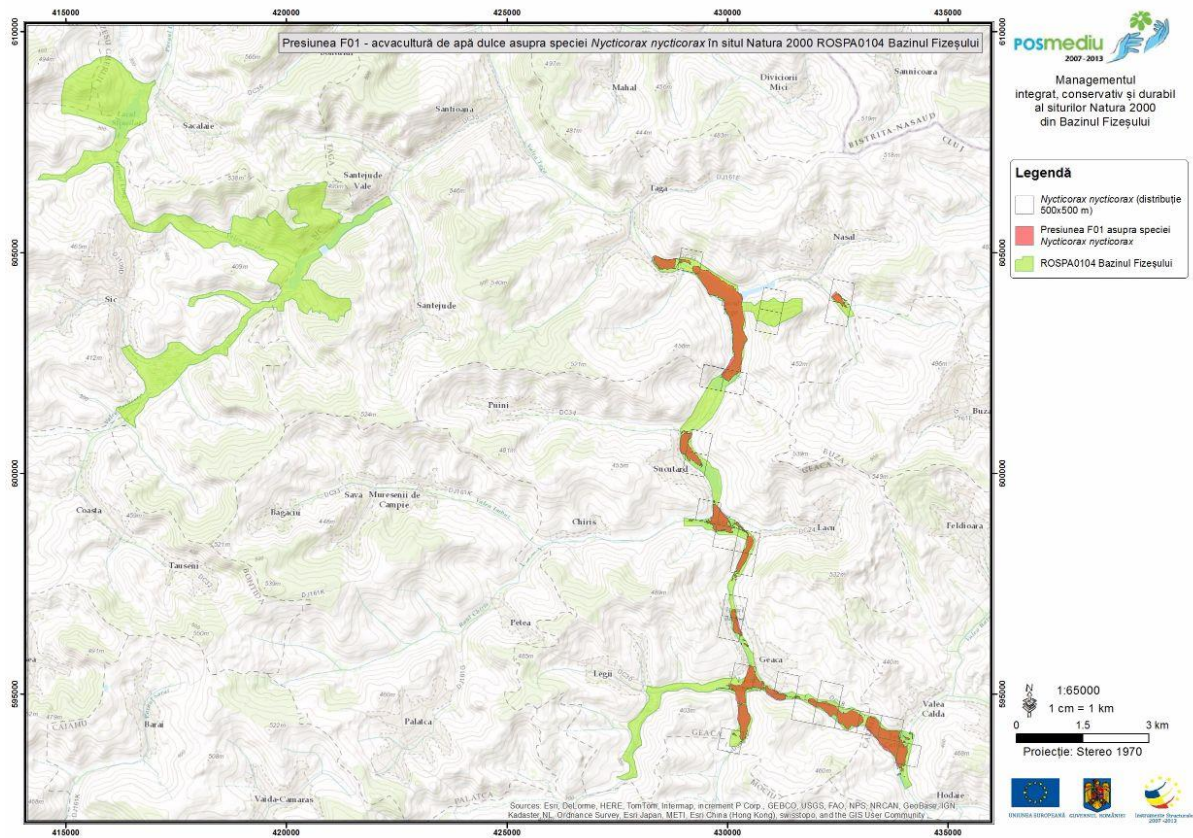
Harta 227



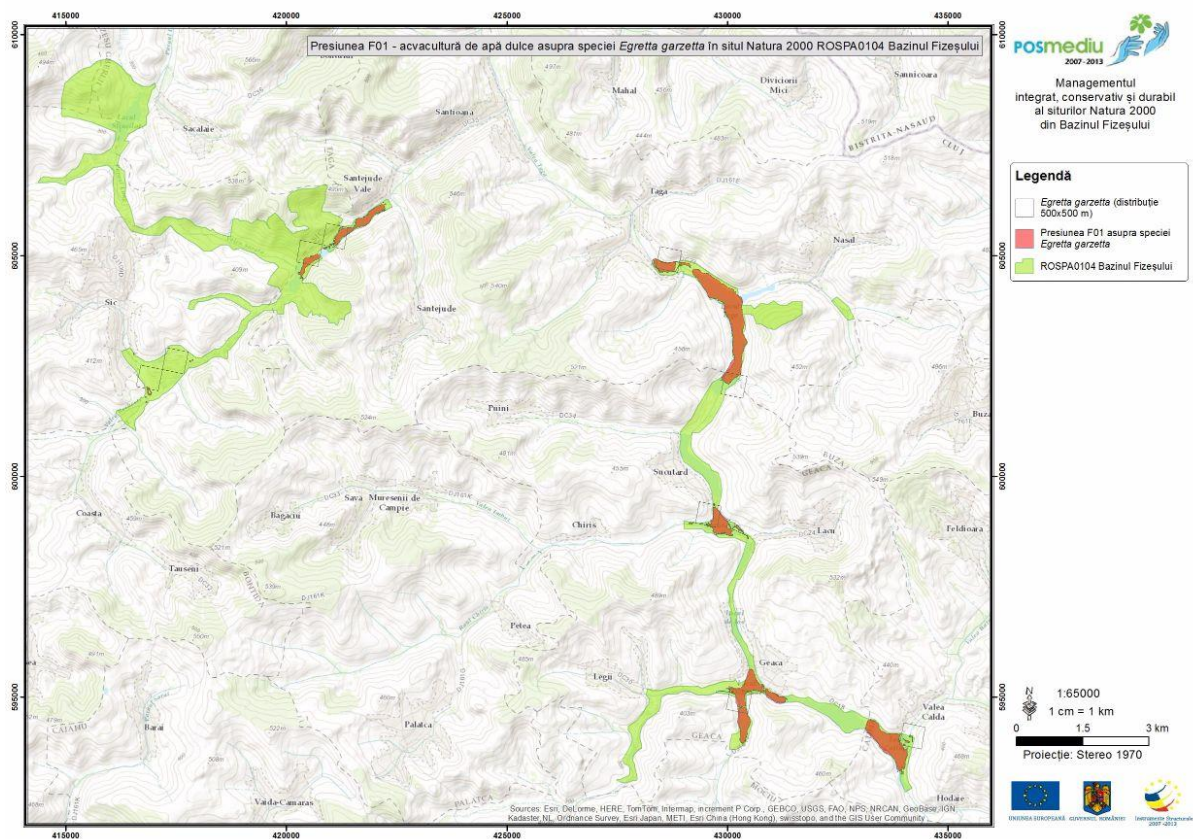
Harta 228



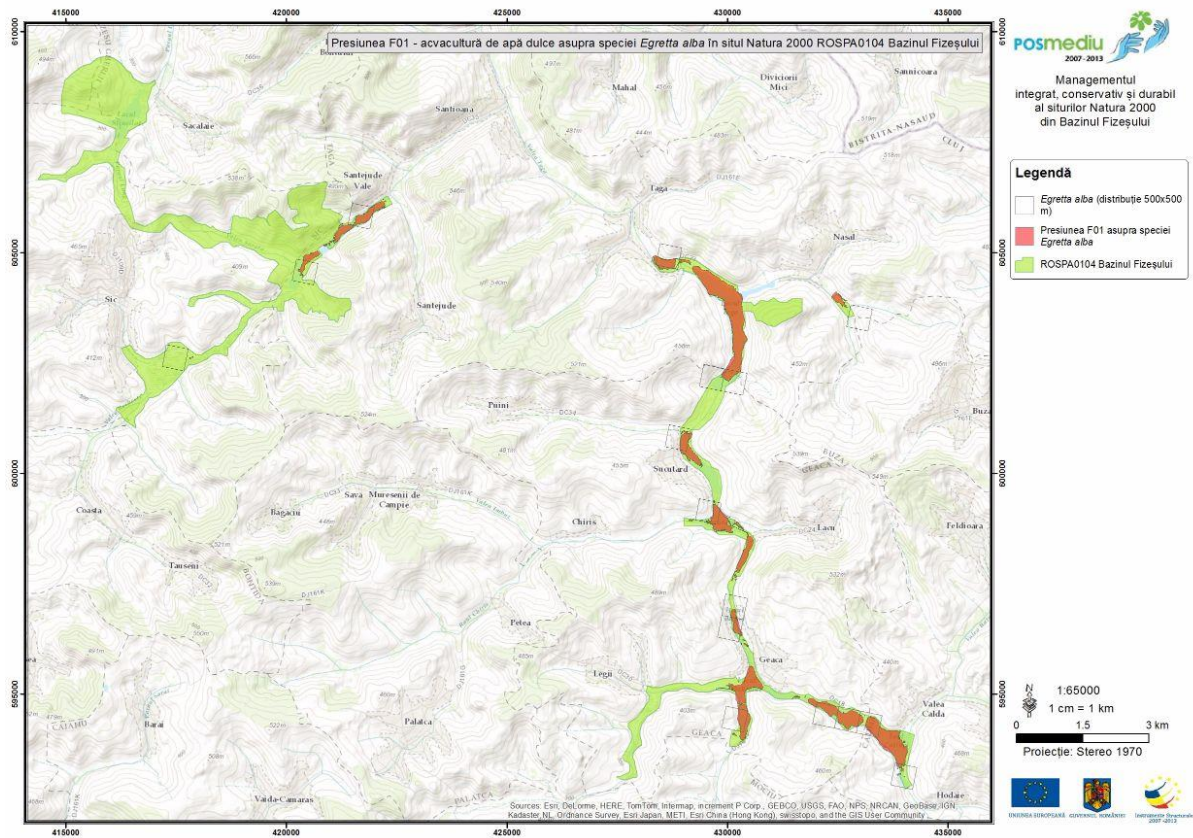
Harta 229



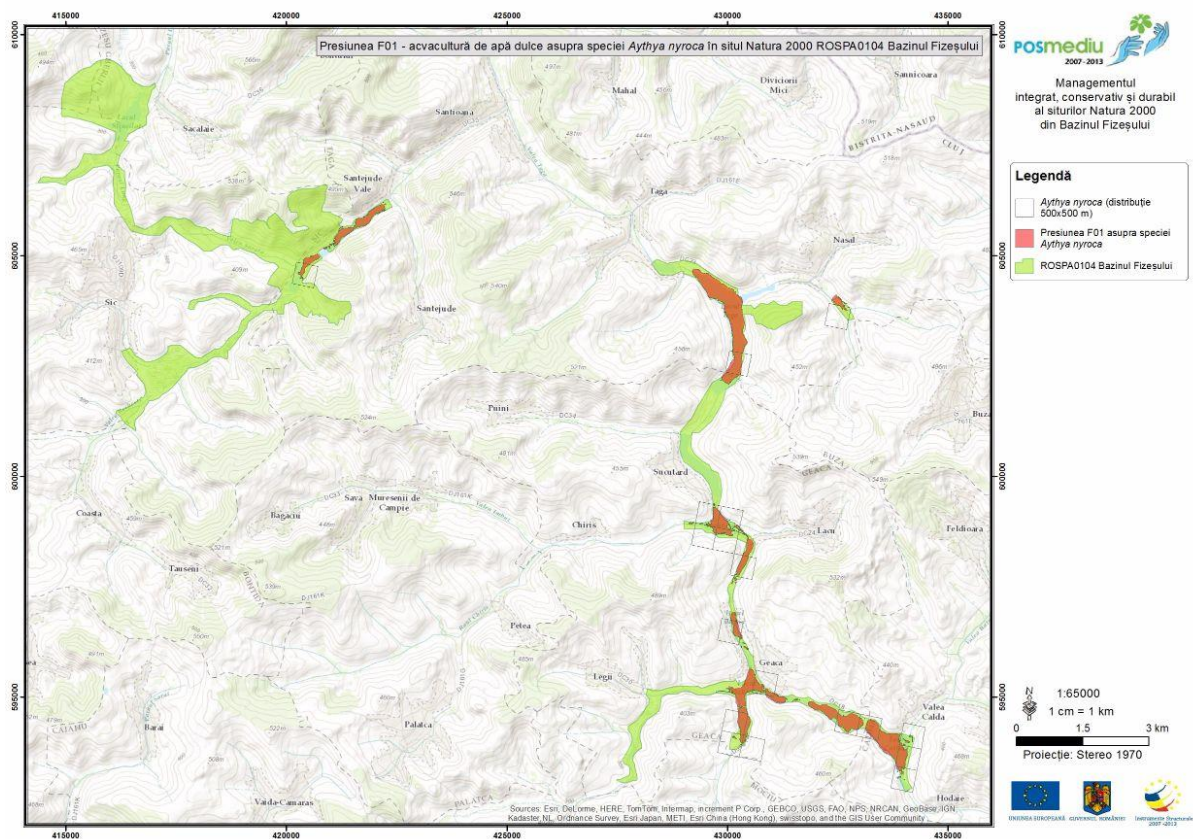
Harta 230



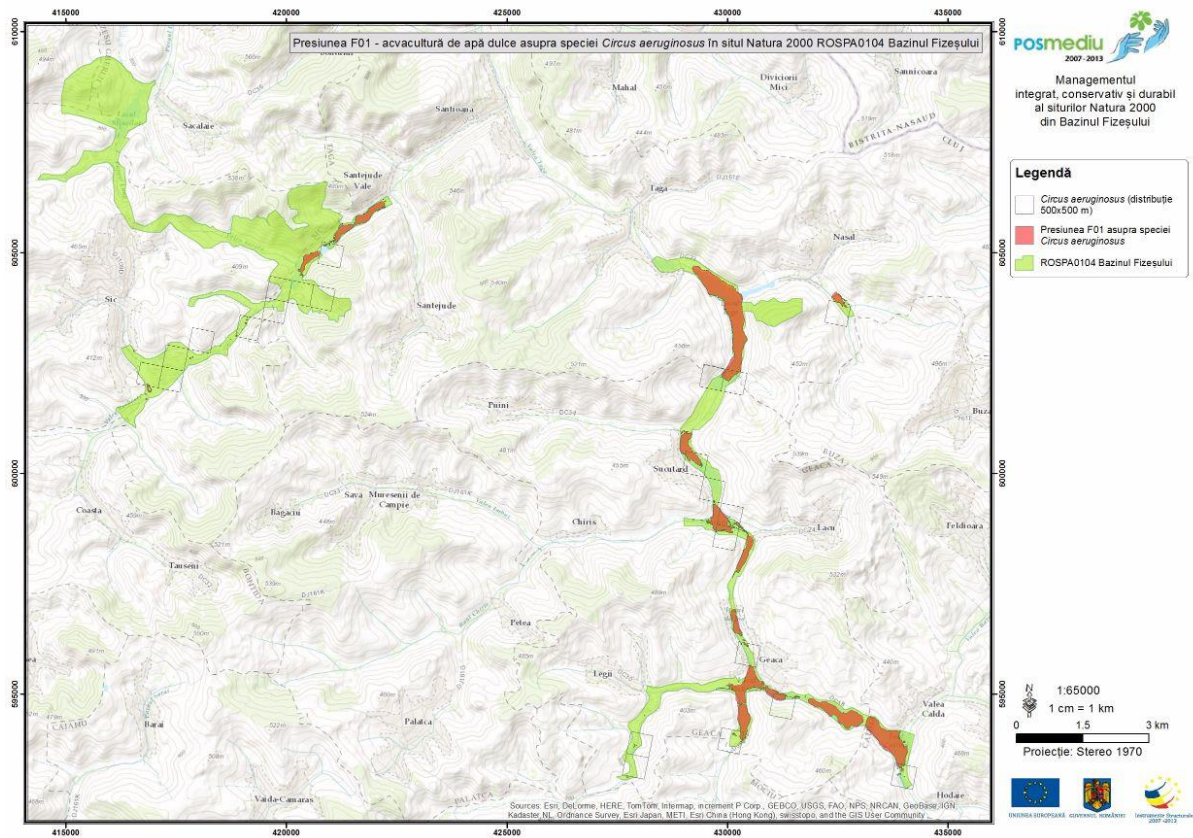
Harta 231



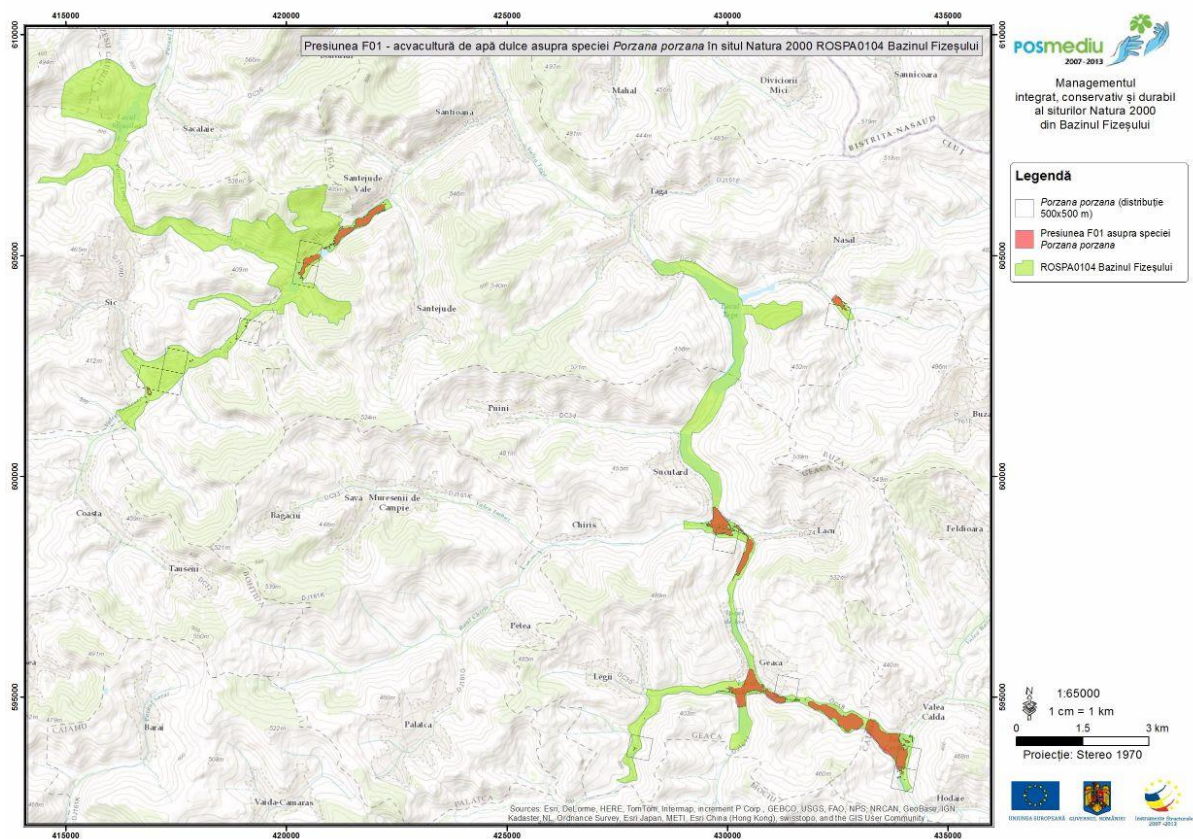
Harta 232



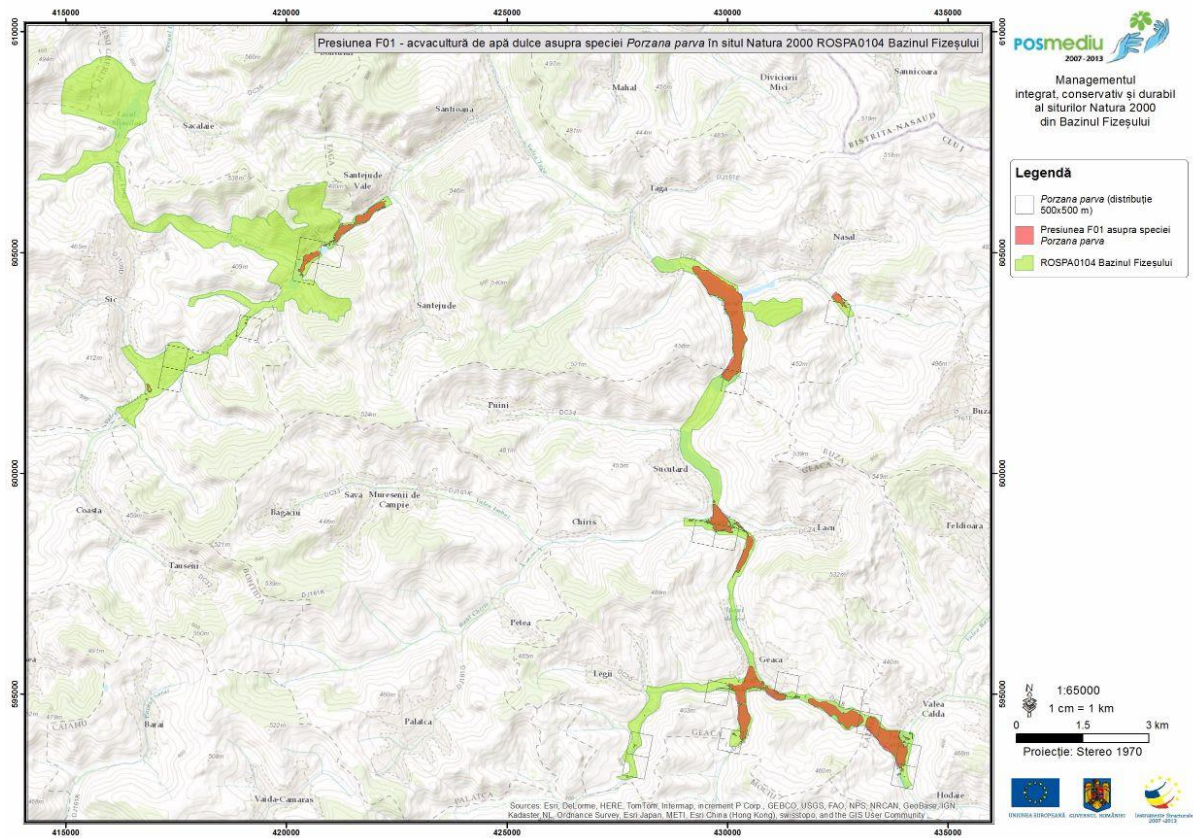
Harta 233



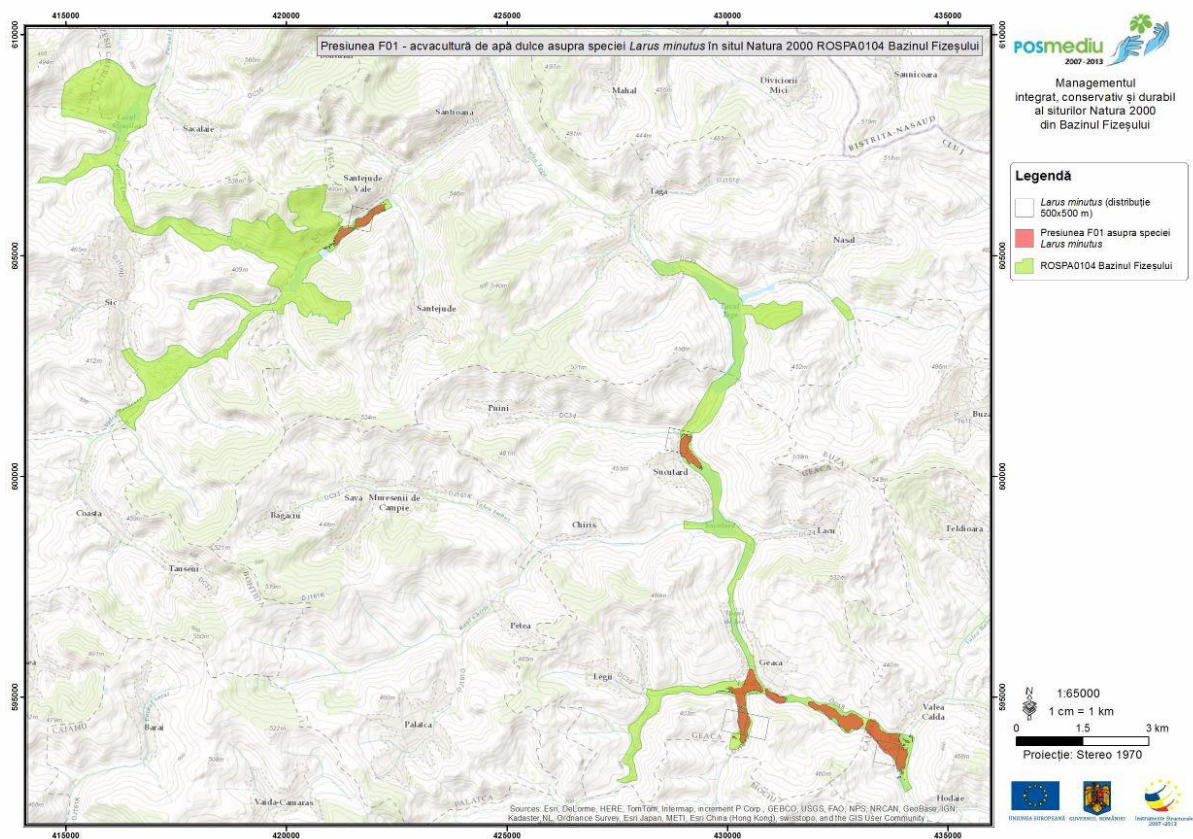
Harta 234



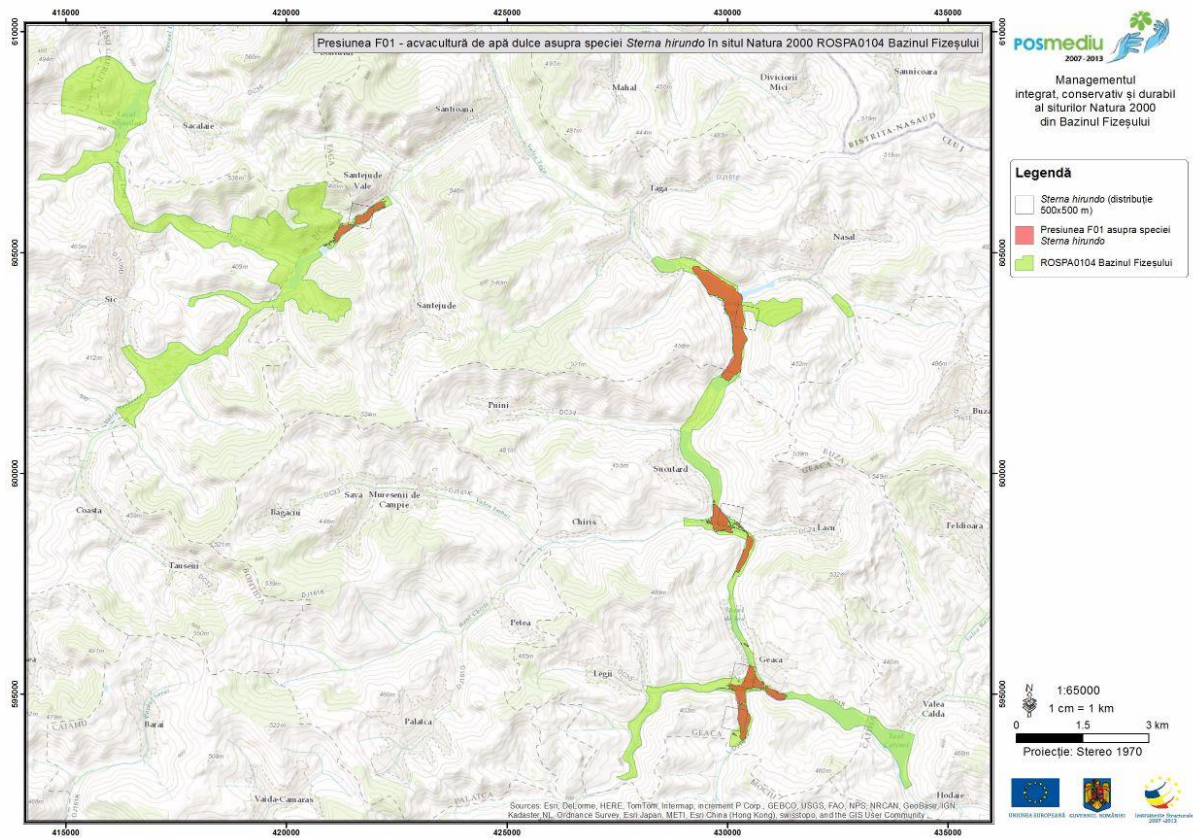
Harta 235



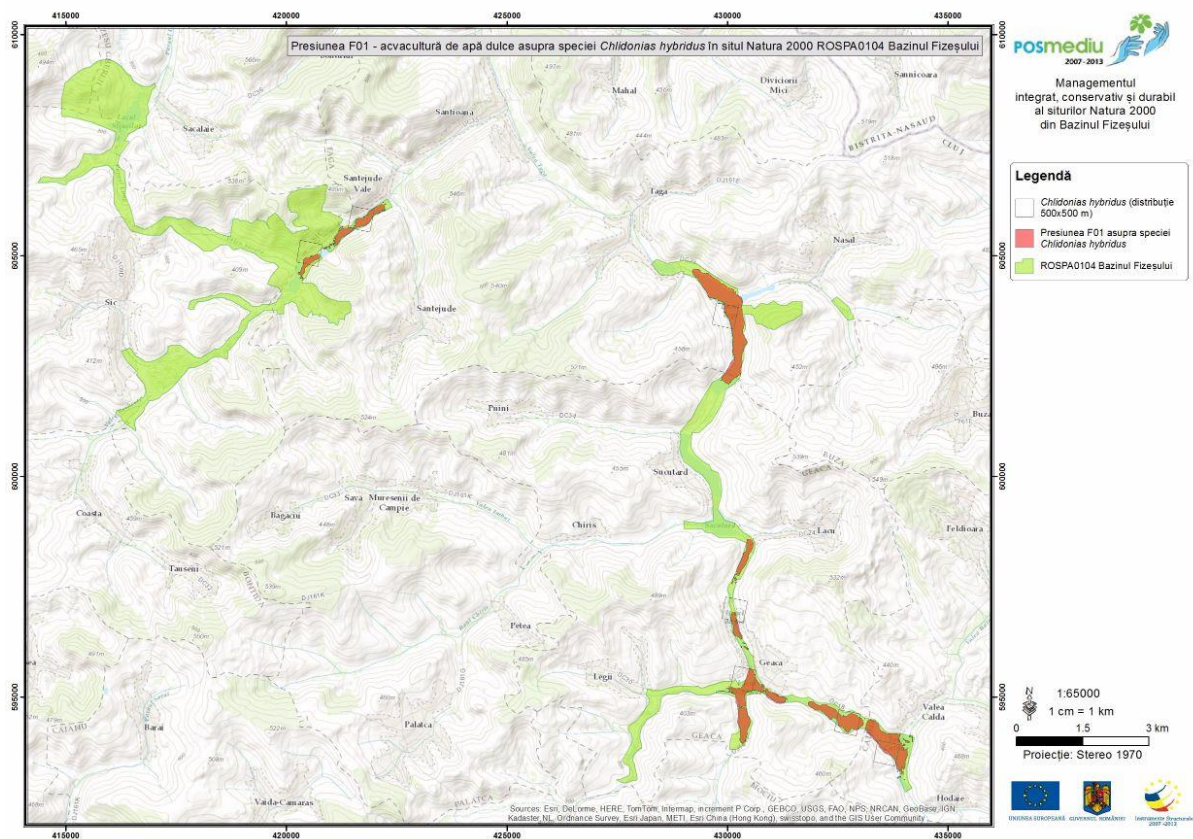
Harta 236



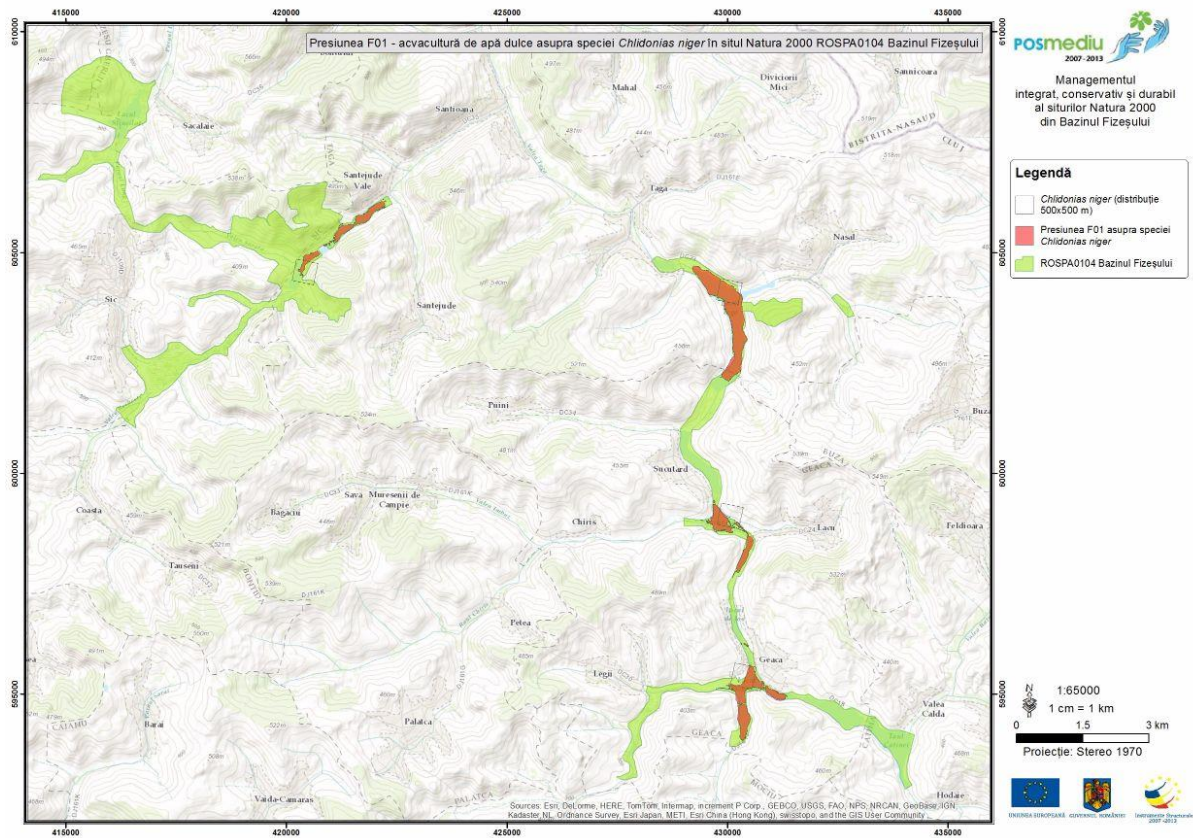
Harta 237



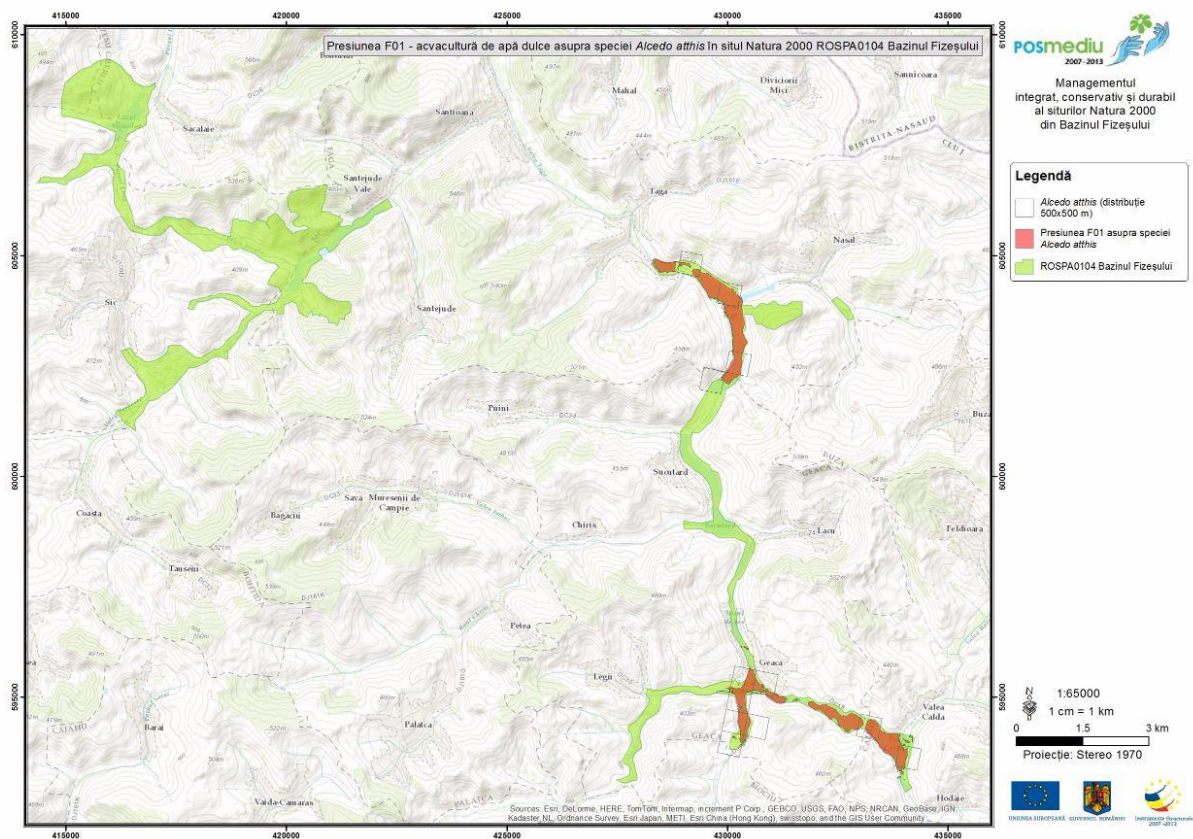
Harta 238



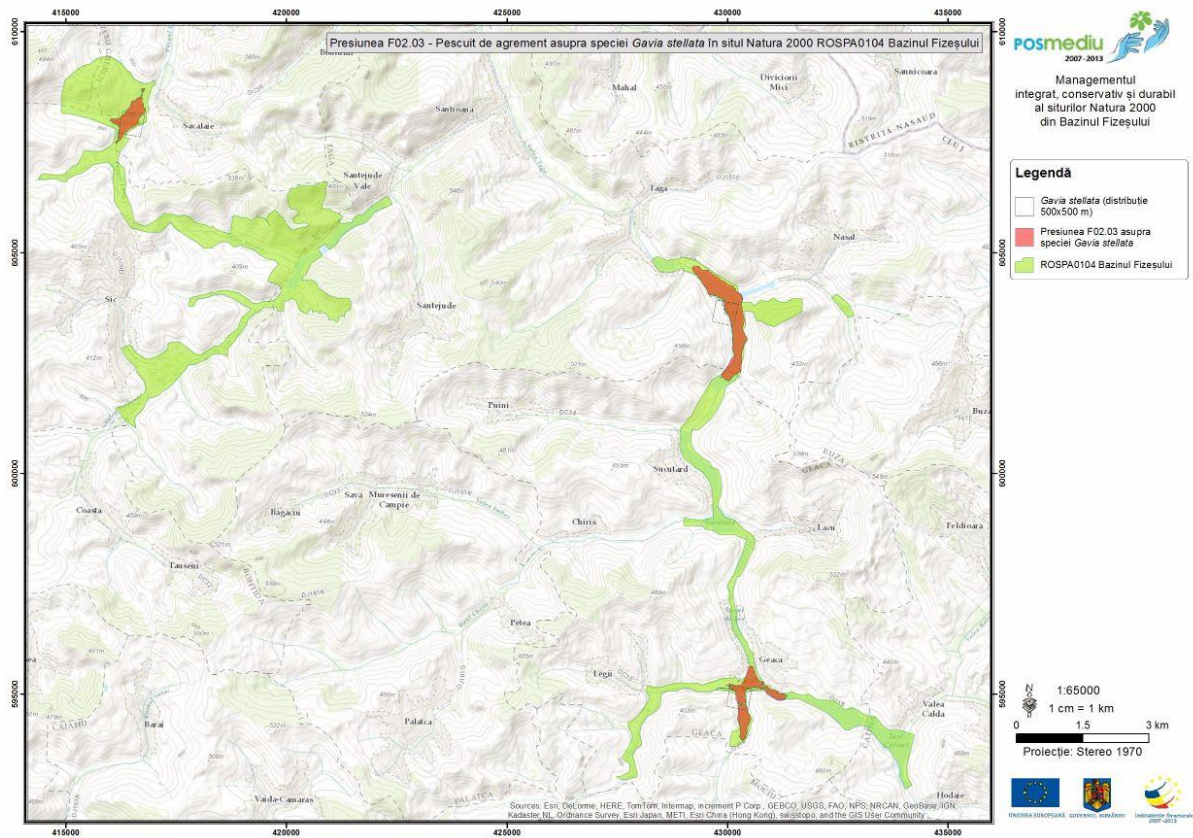
Harta 239



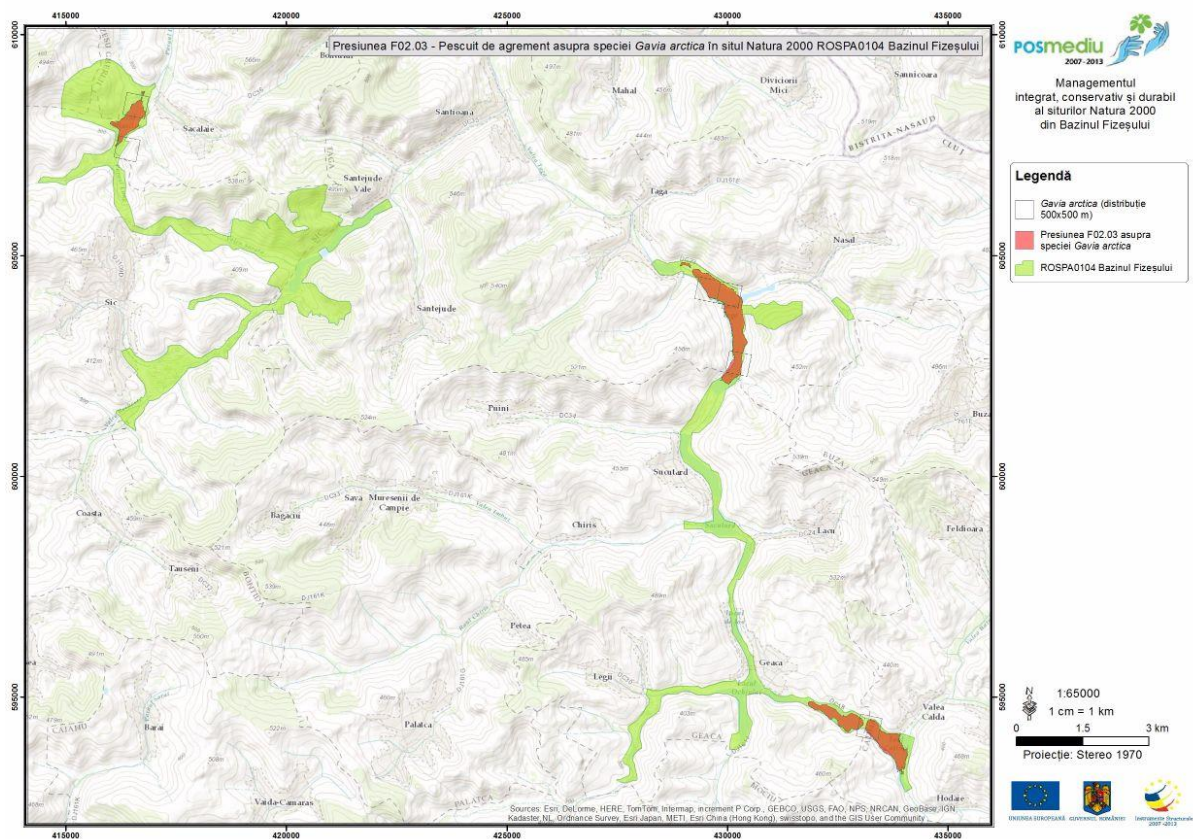
Harta 240



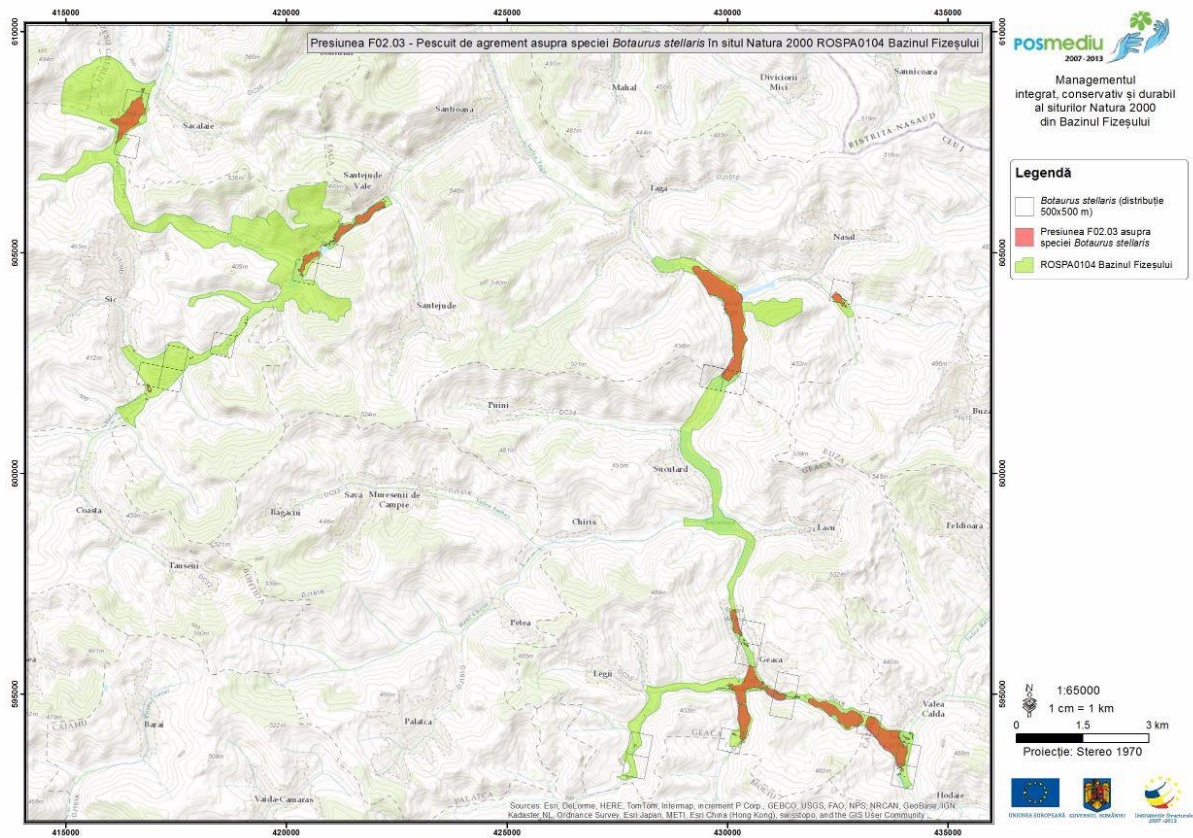
Harta 241



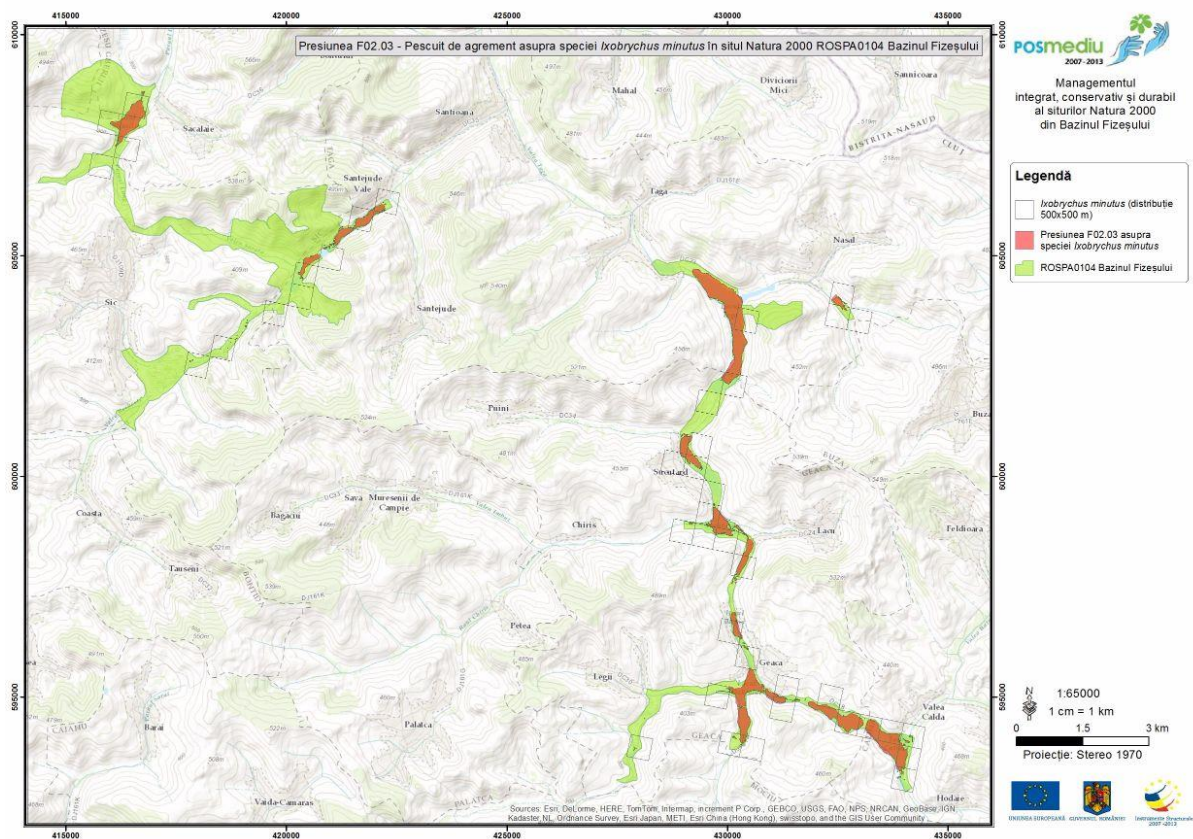
Harta 242



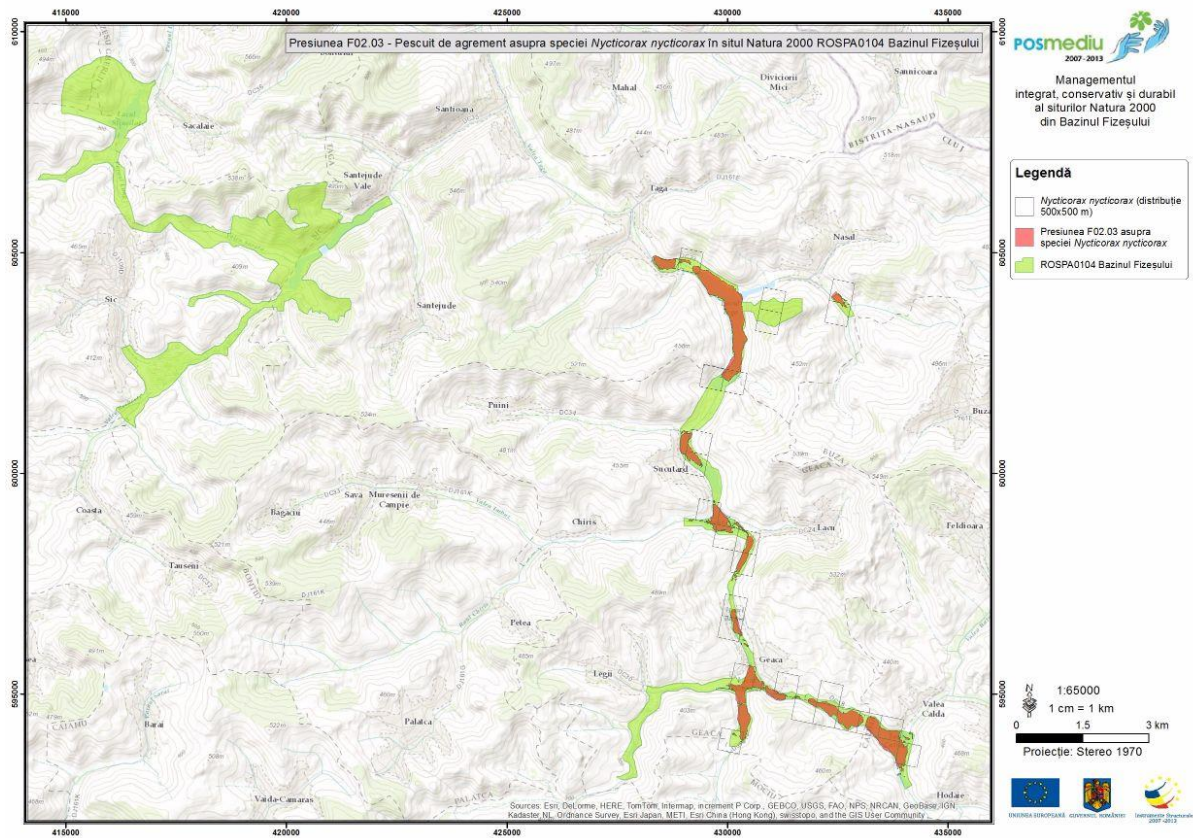
Harta 243



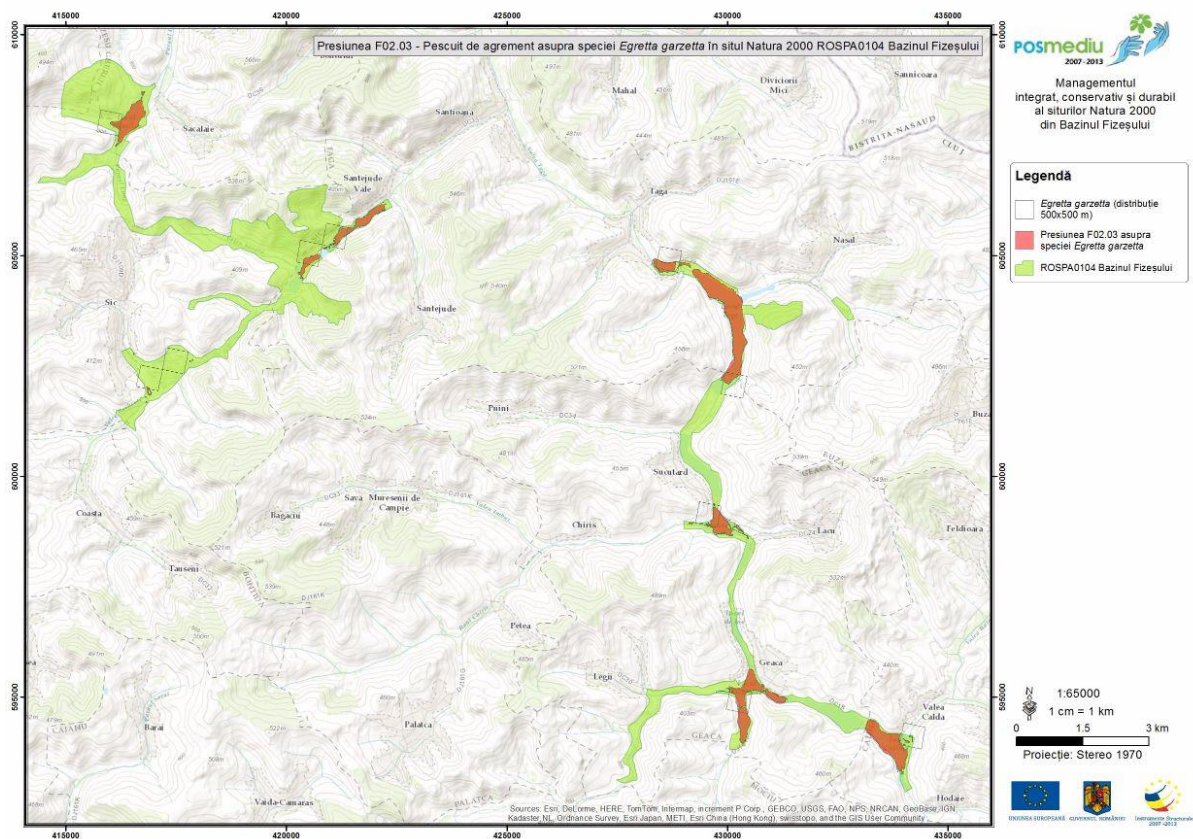
Harta 244



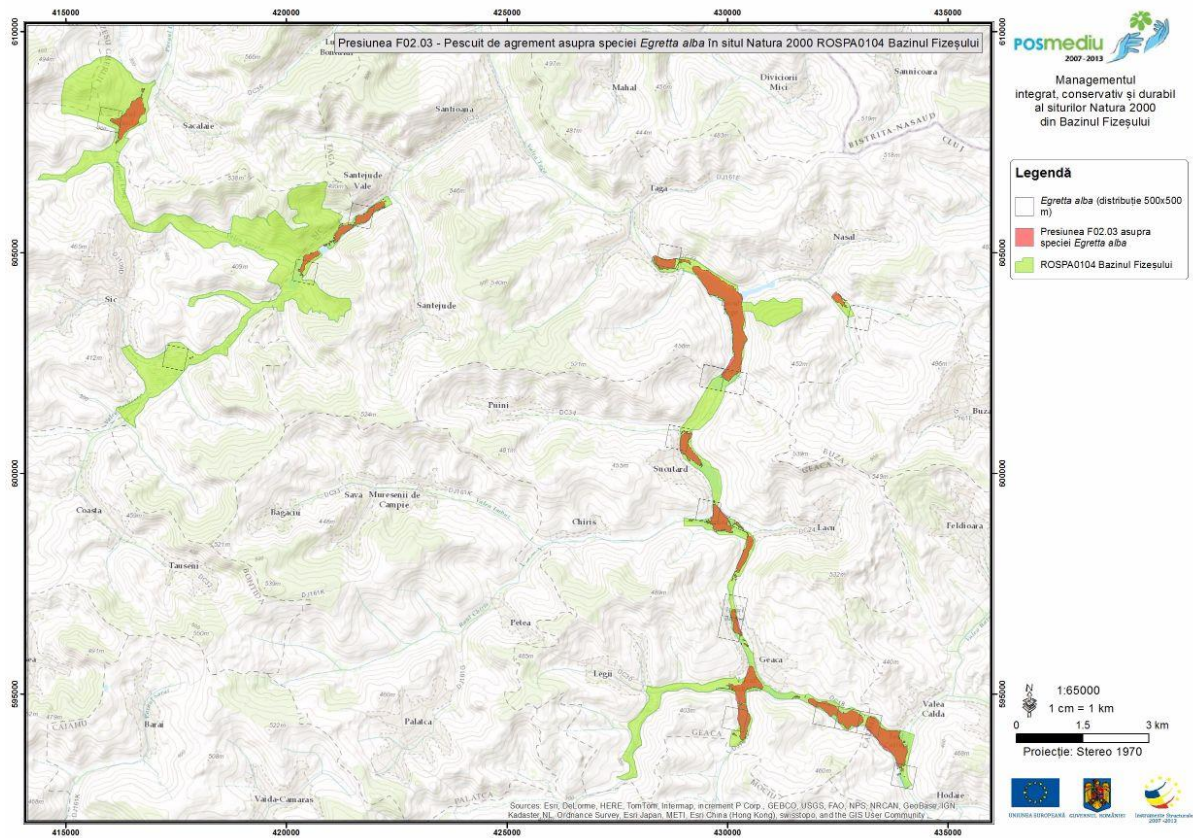
Harta 245



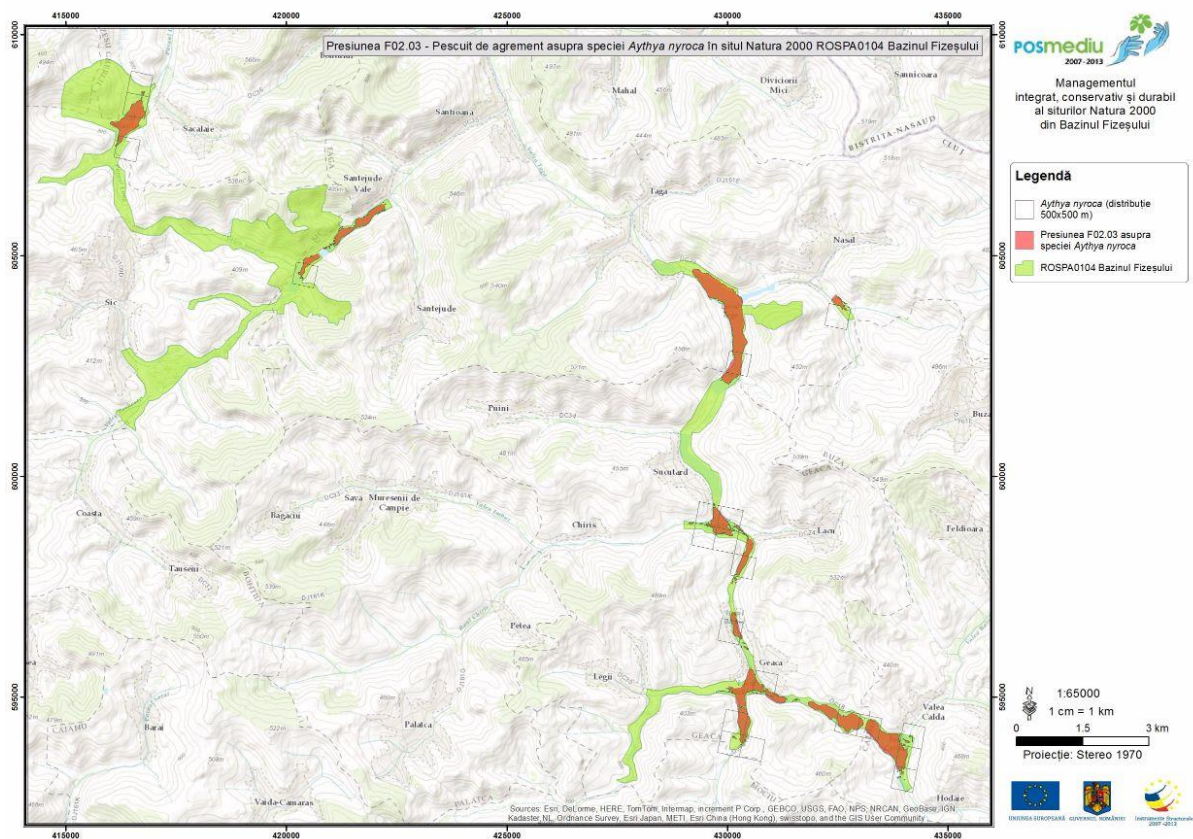
Harta 246



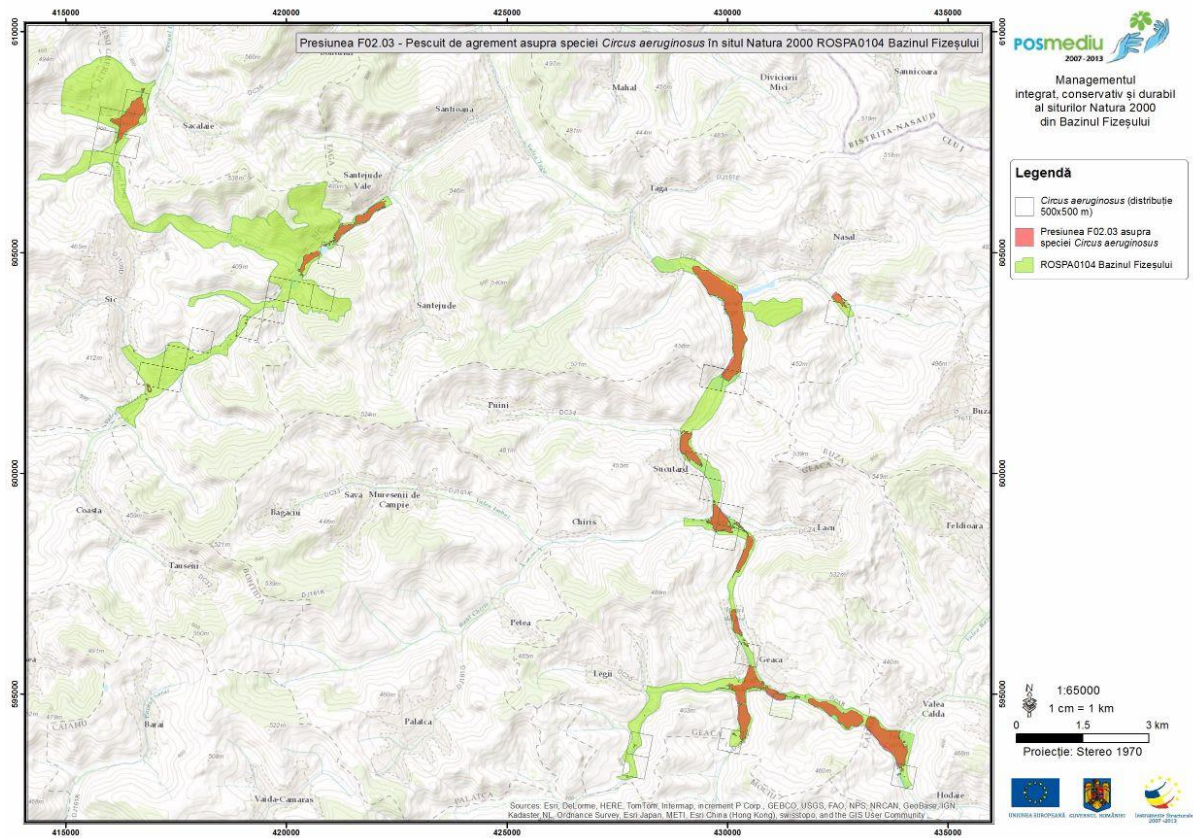
Harta 247



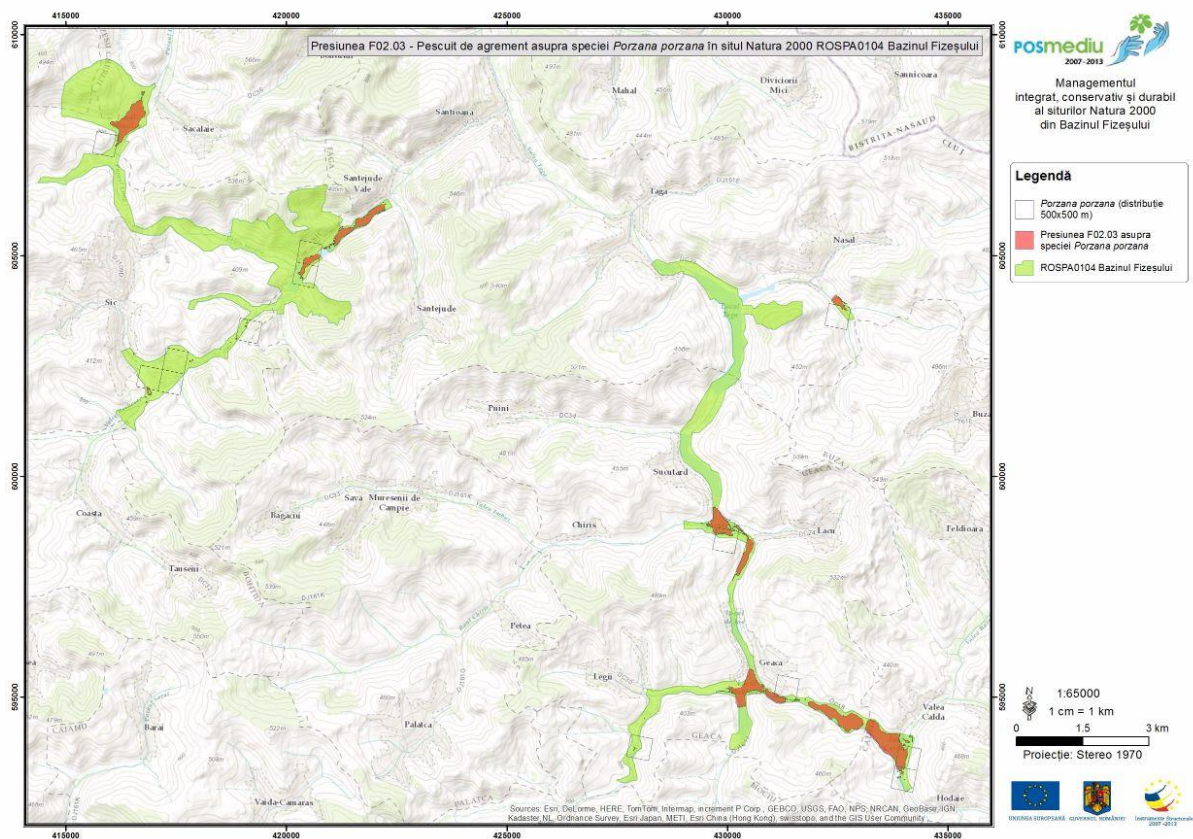
Harta 248



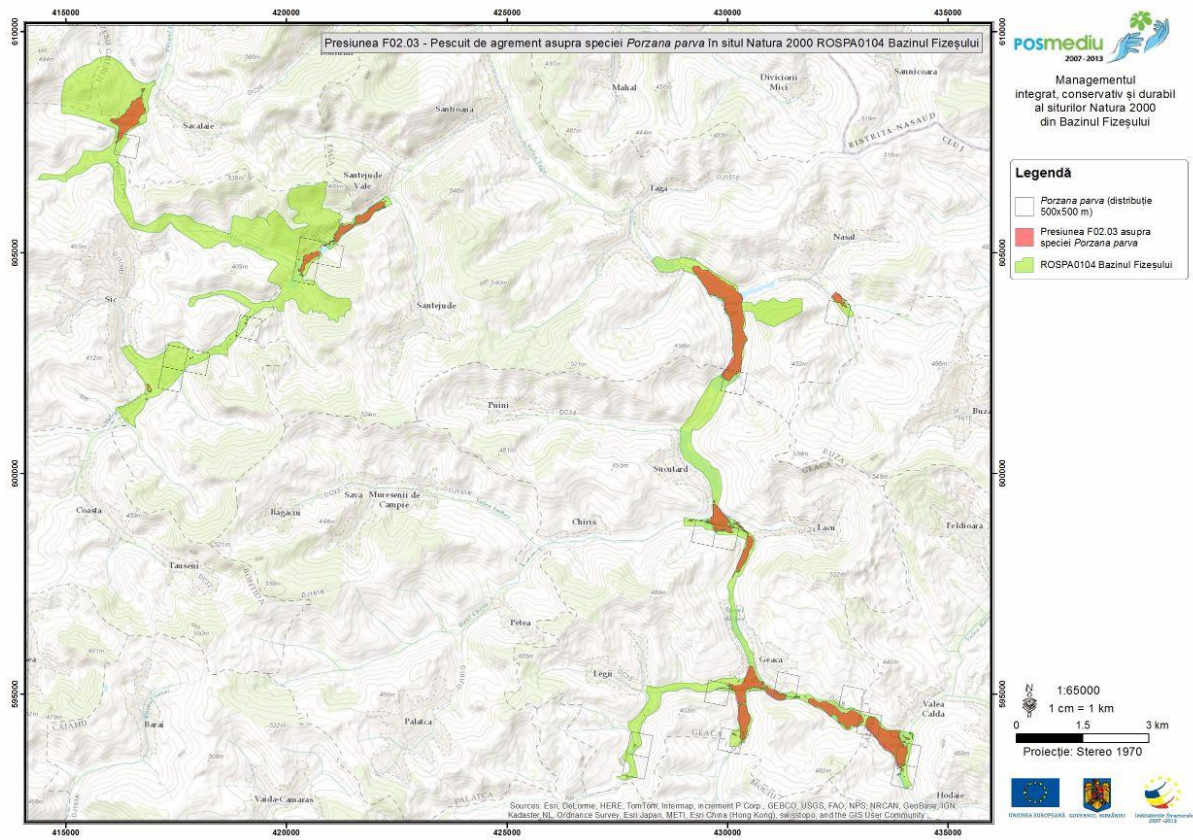
Harta 249



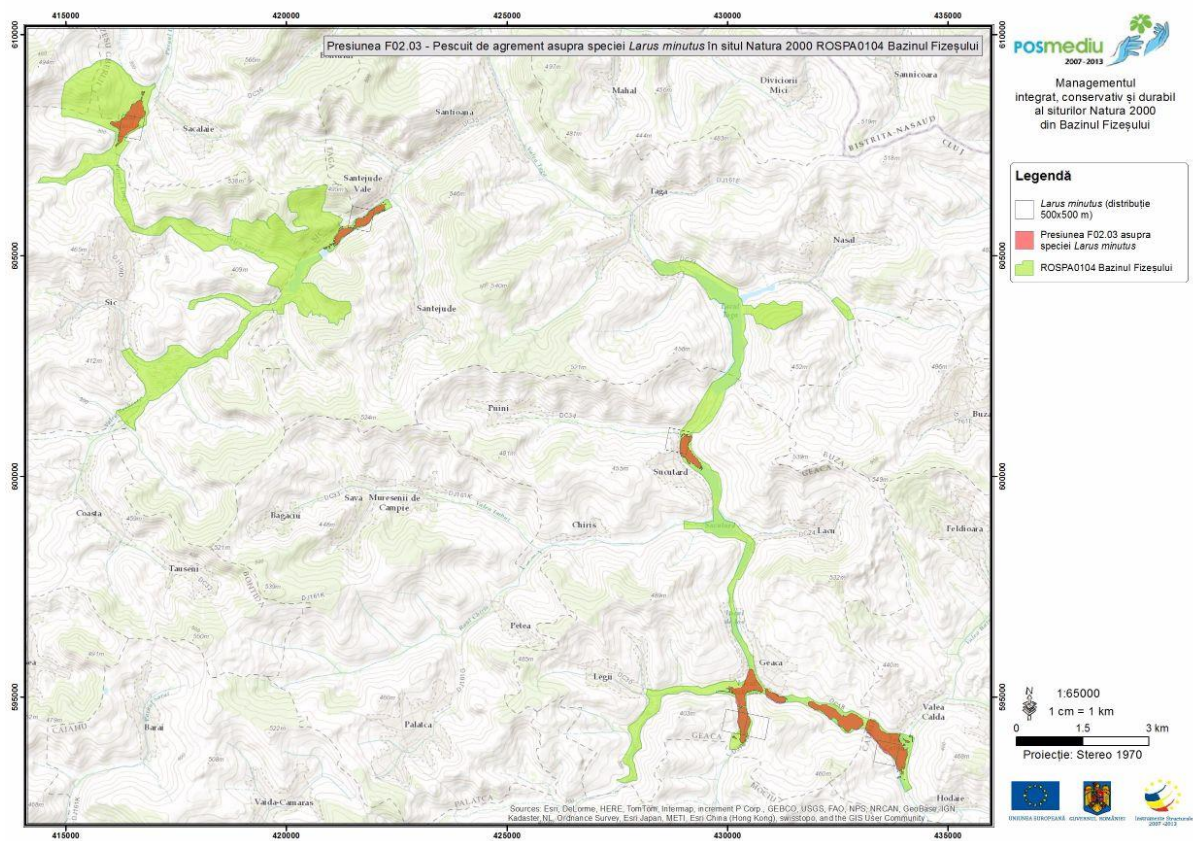
Harta 250



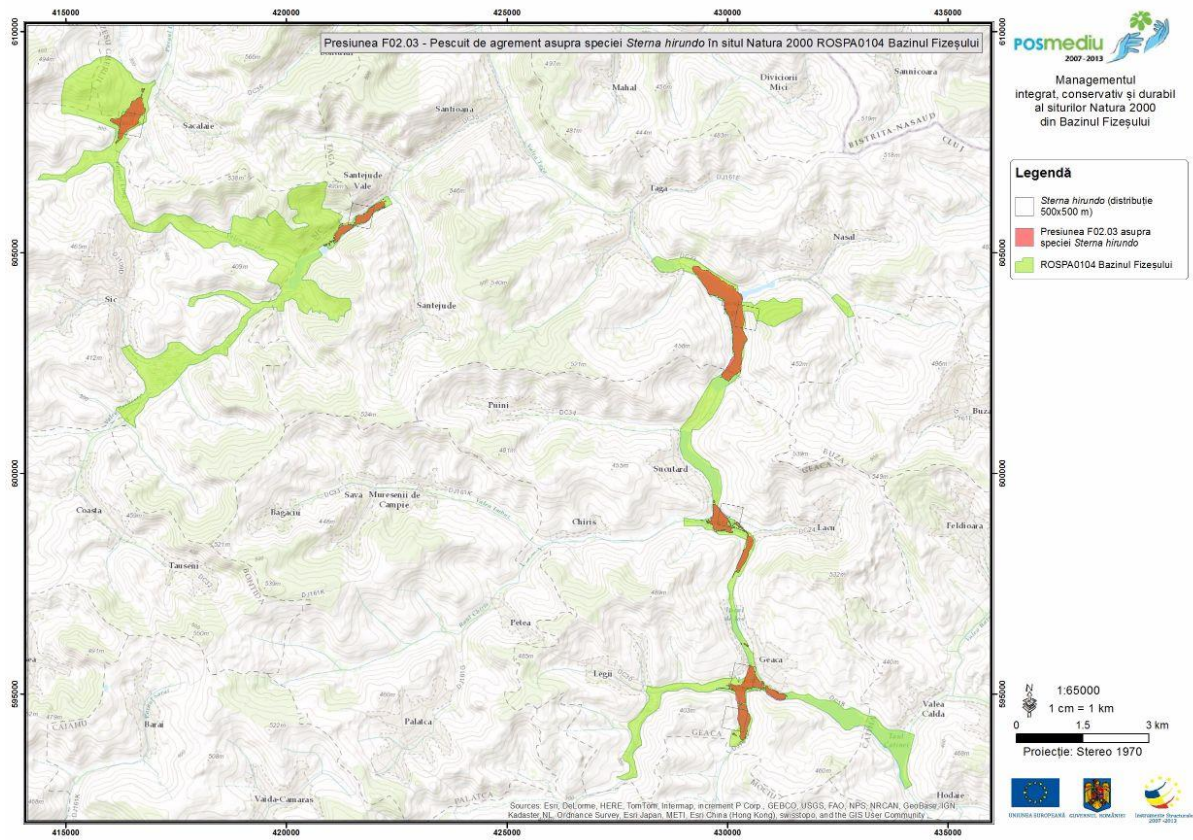
Harta 251



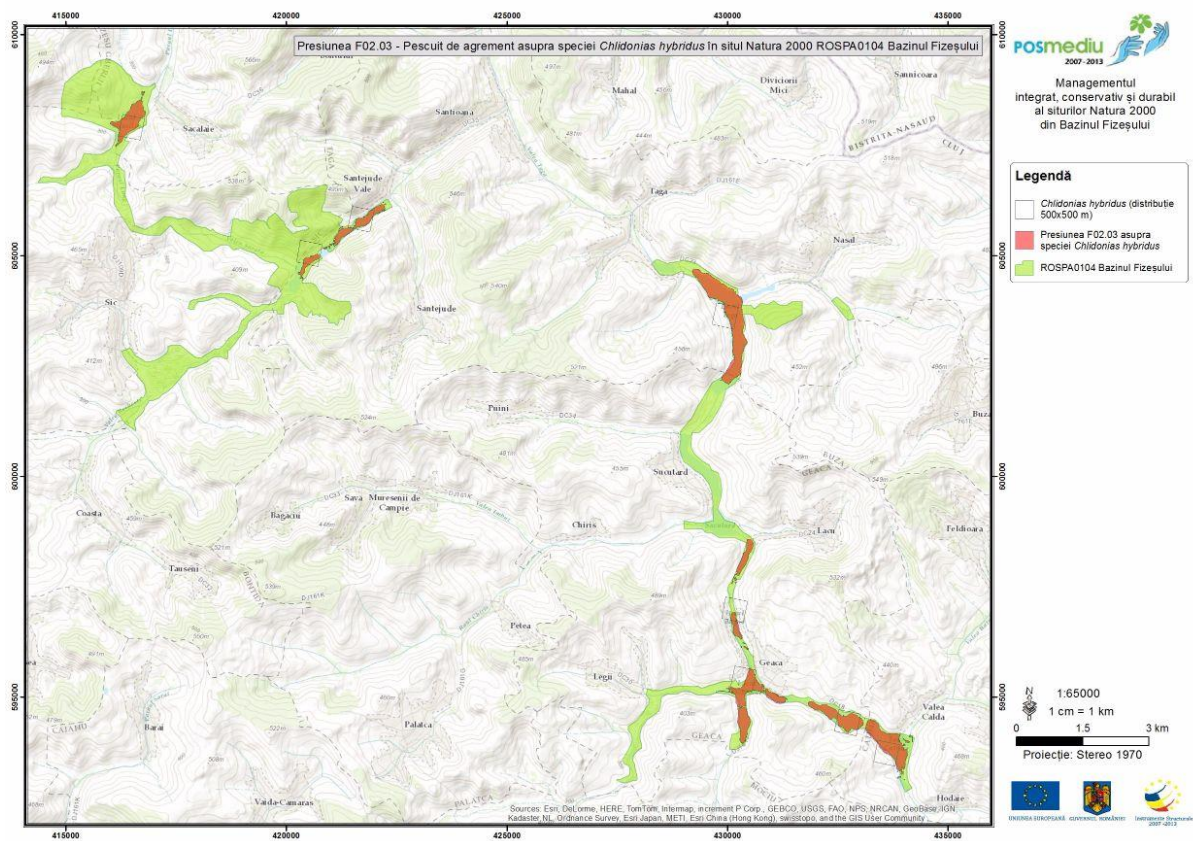
Harta 252



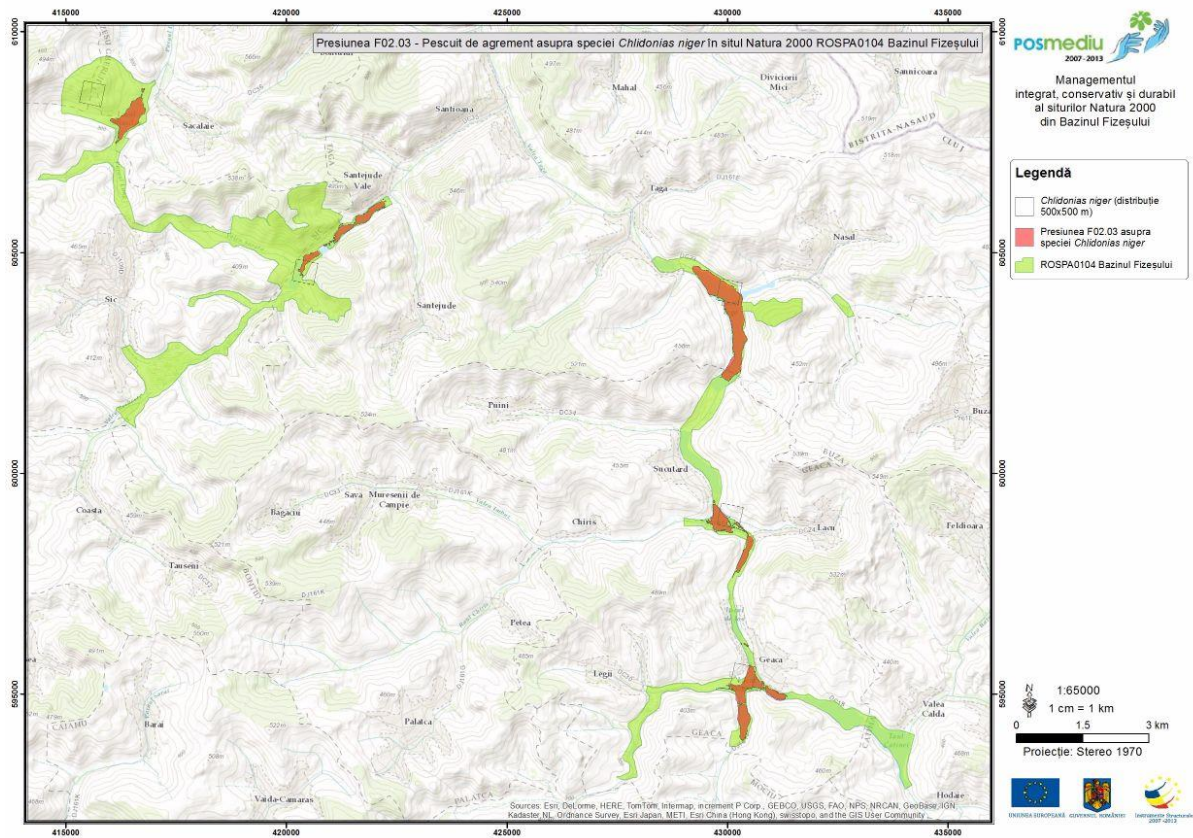
Harta 253



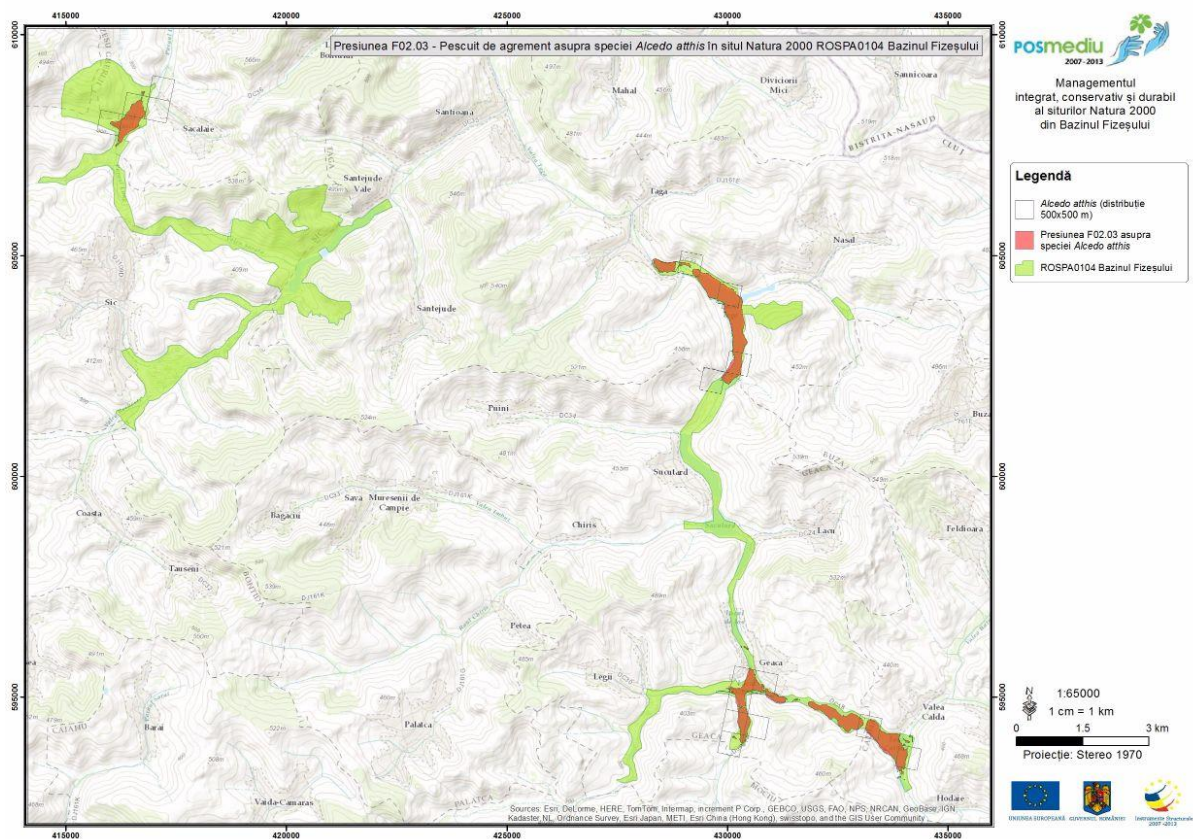
Harta 254



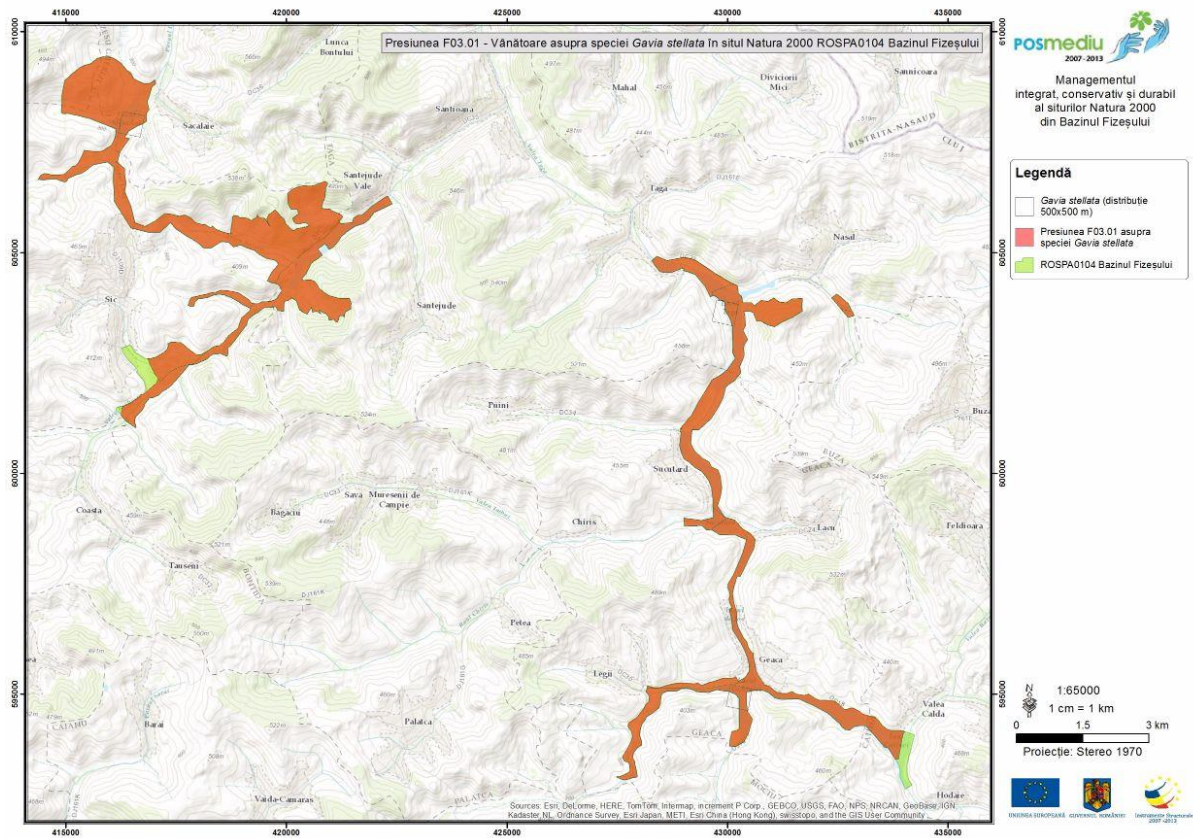
Harta 255



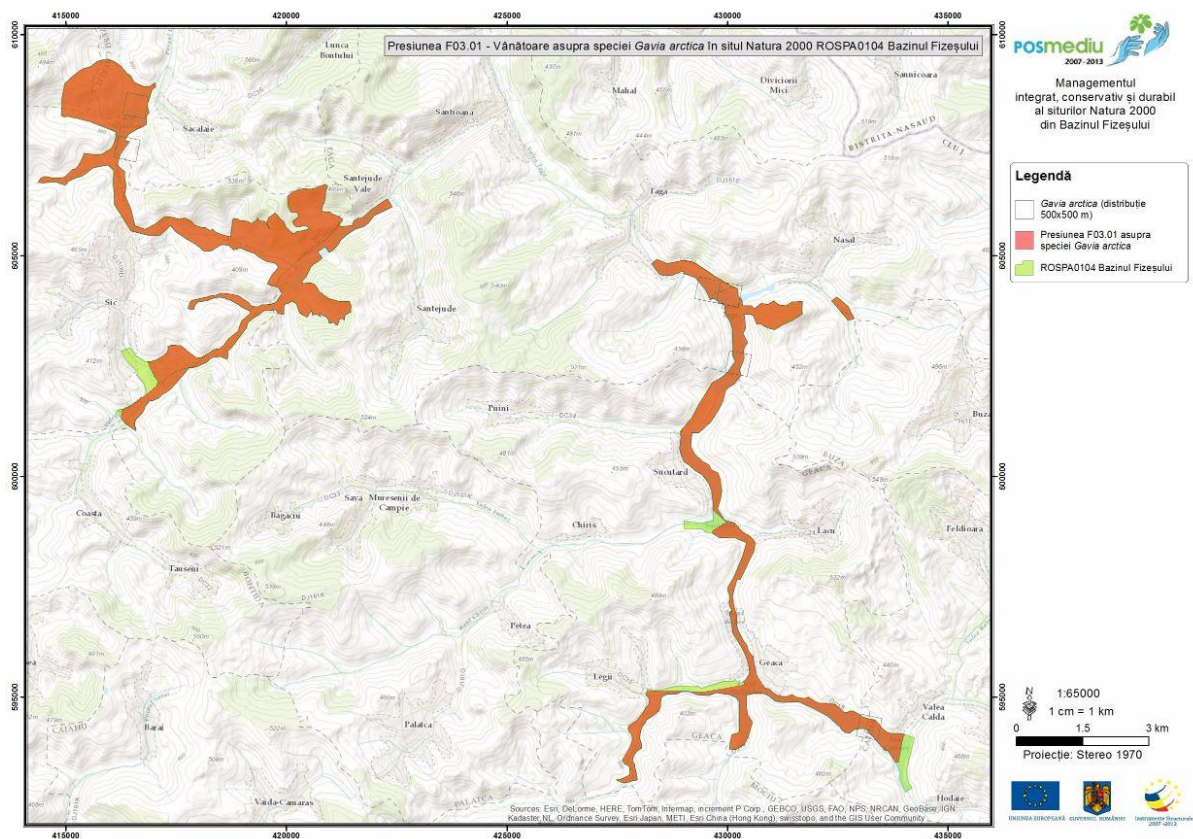
Harta 256



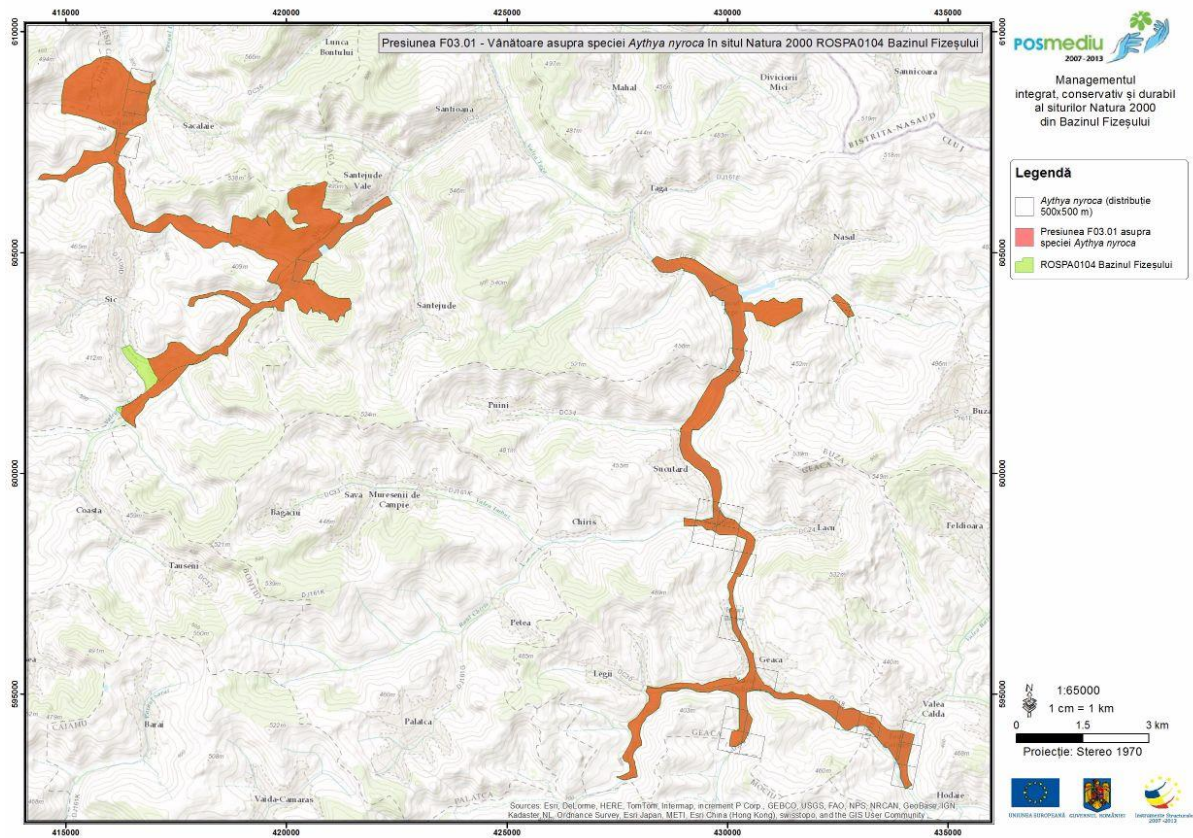
Harta 257



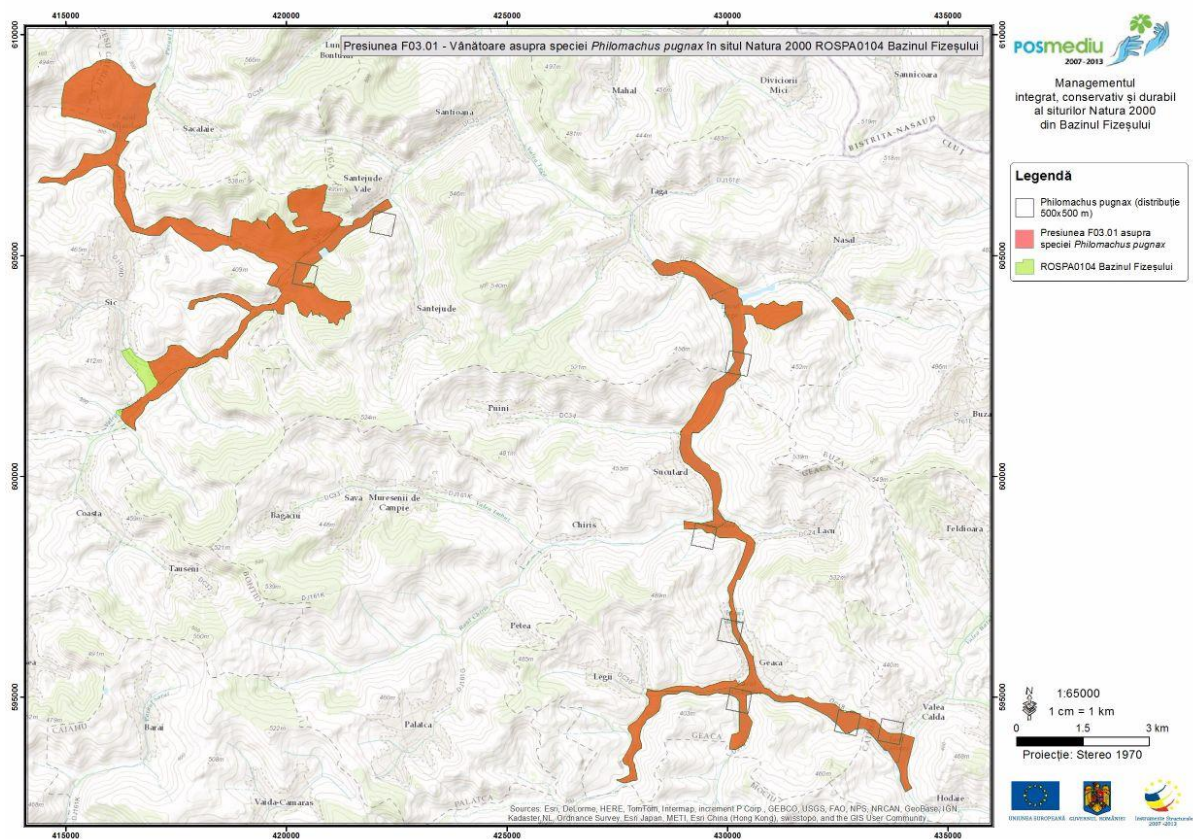
Harta 258



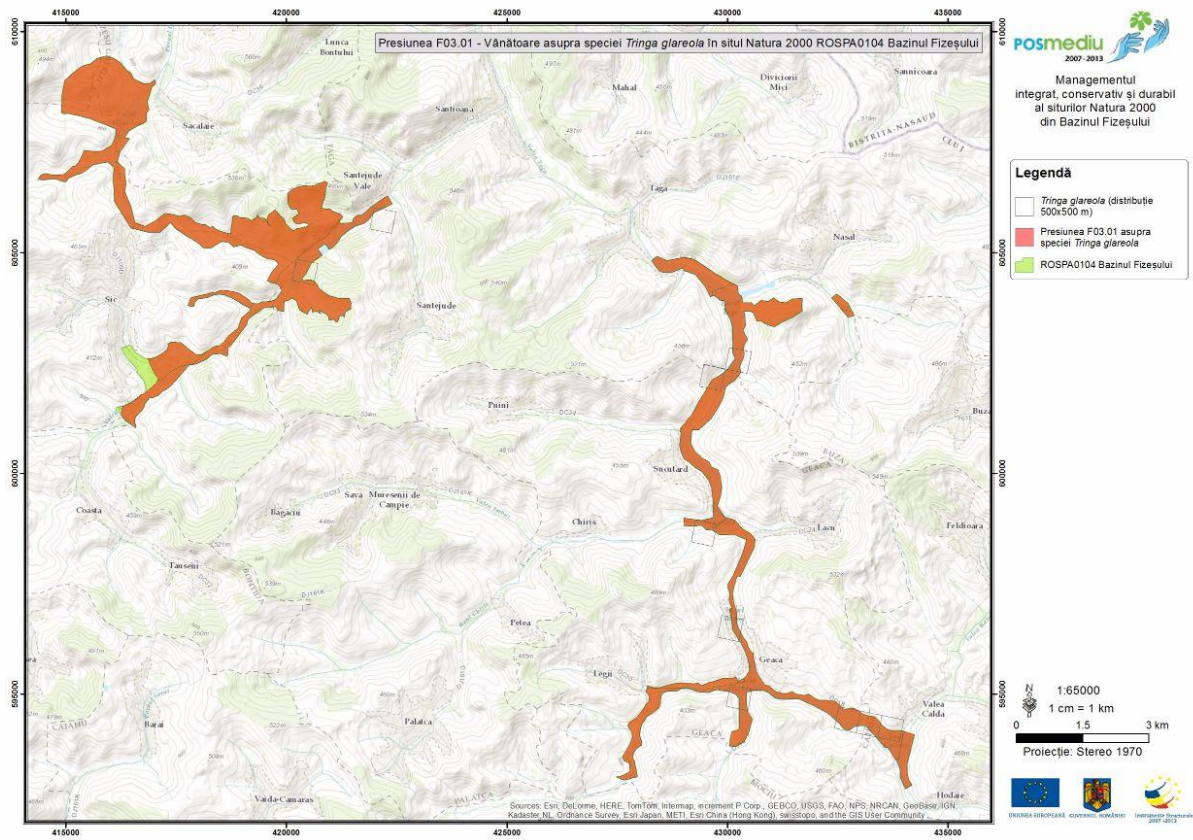
Harta 259



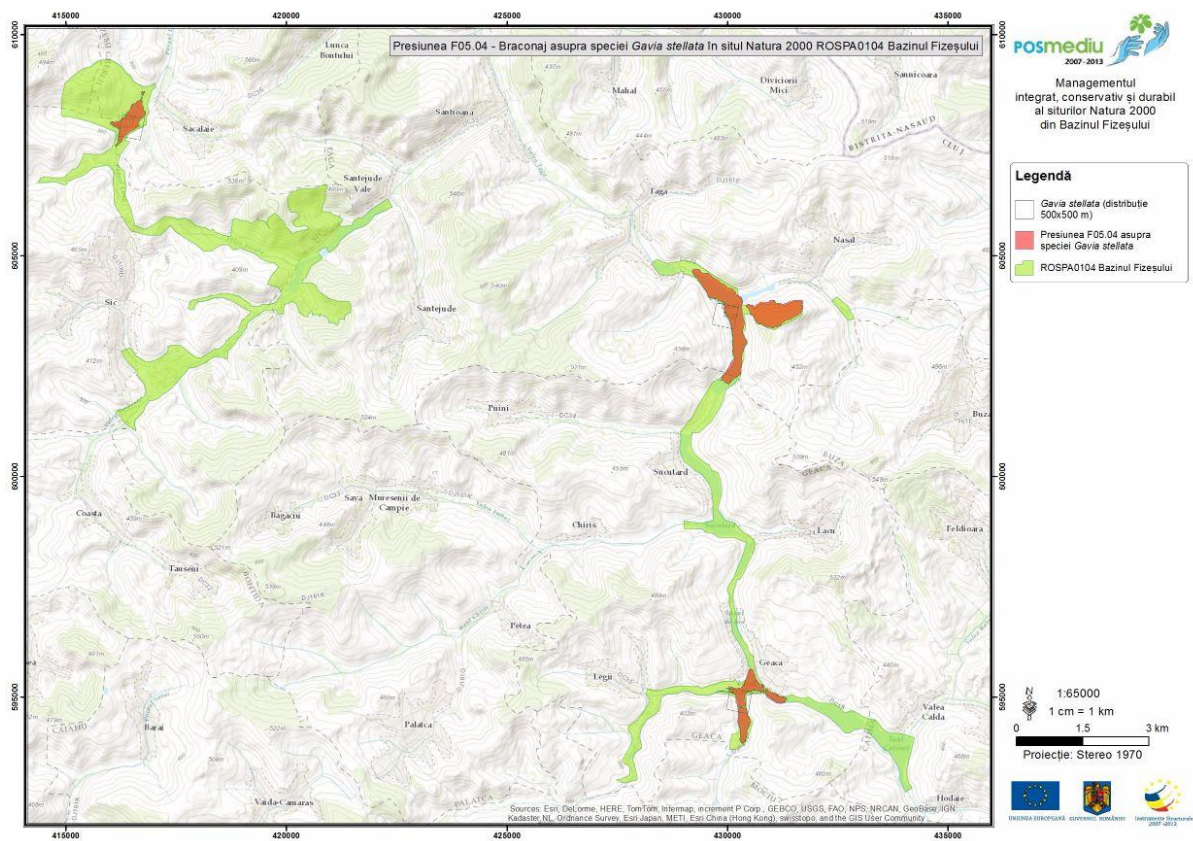
Harta 260



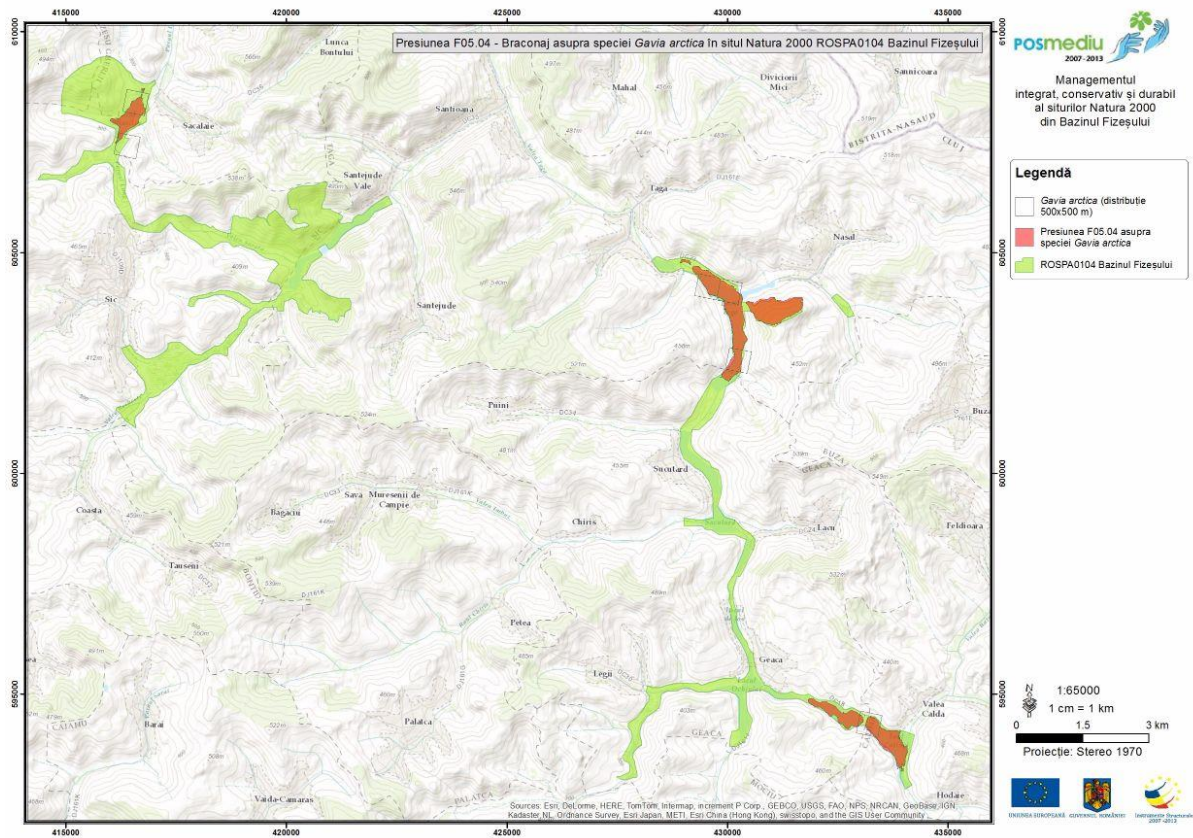
Harta 261



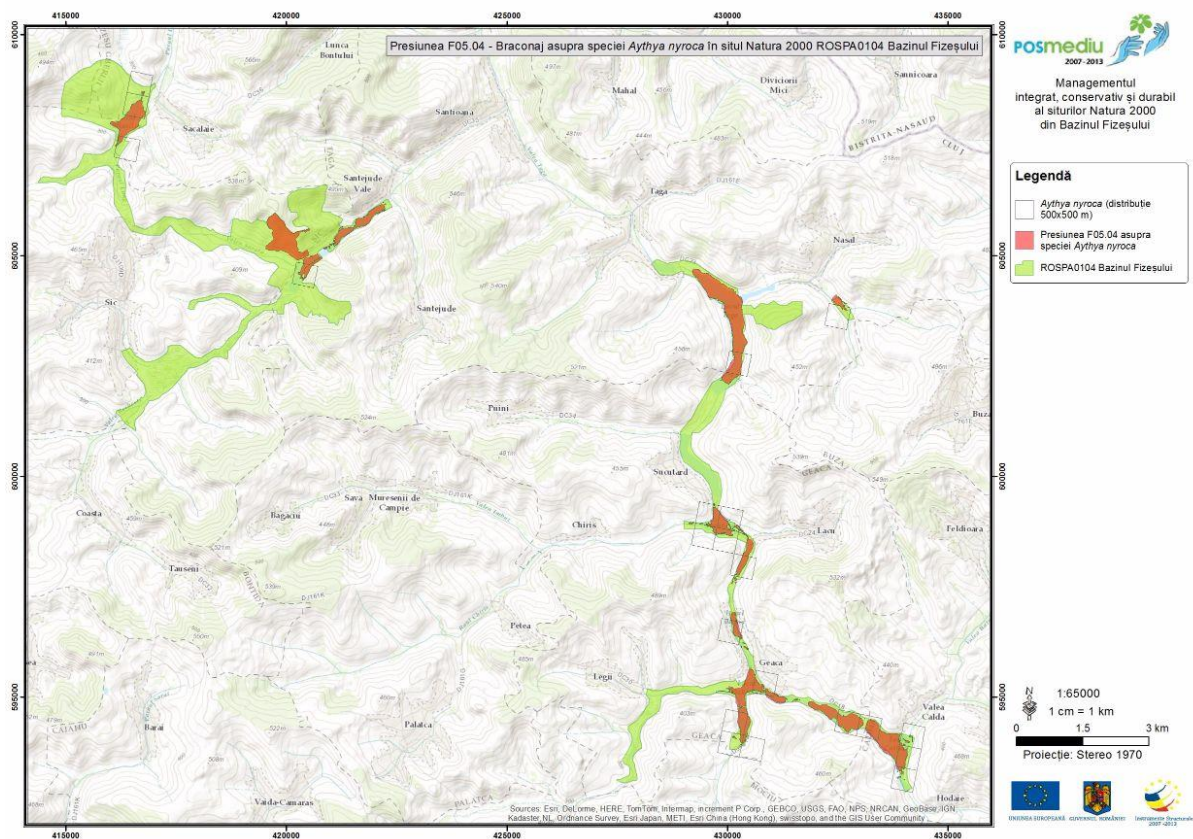
Harta 262



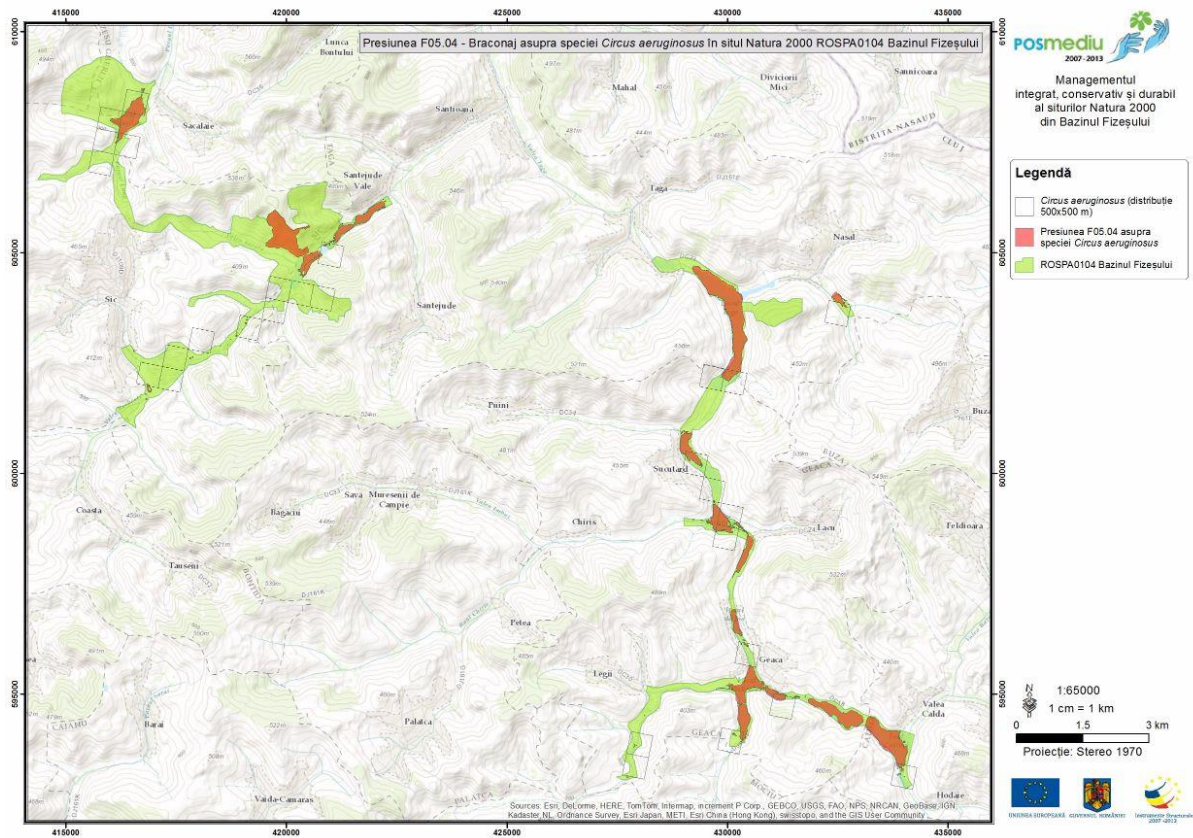
Harta 263



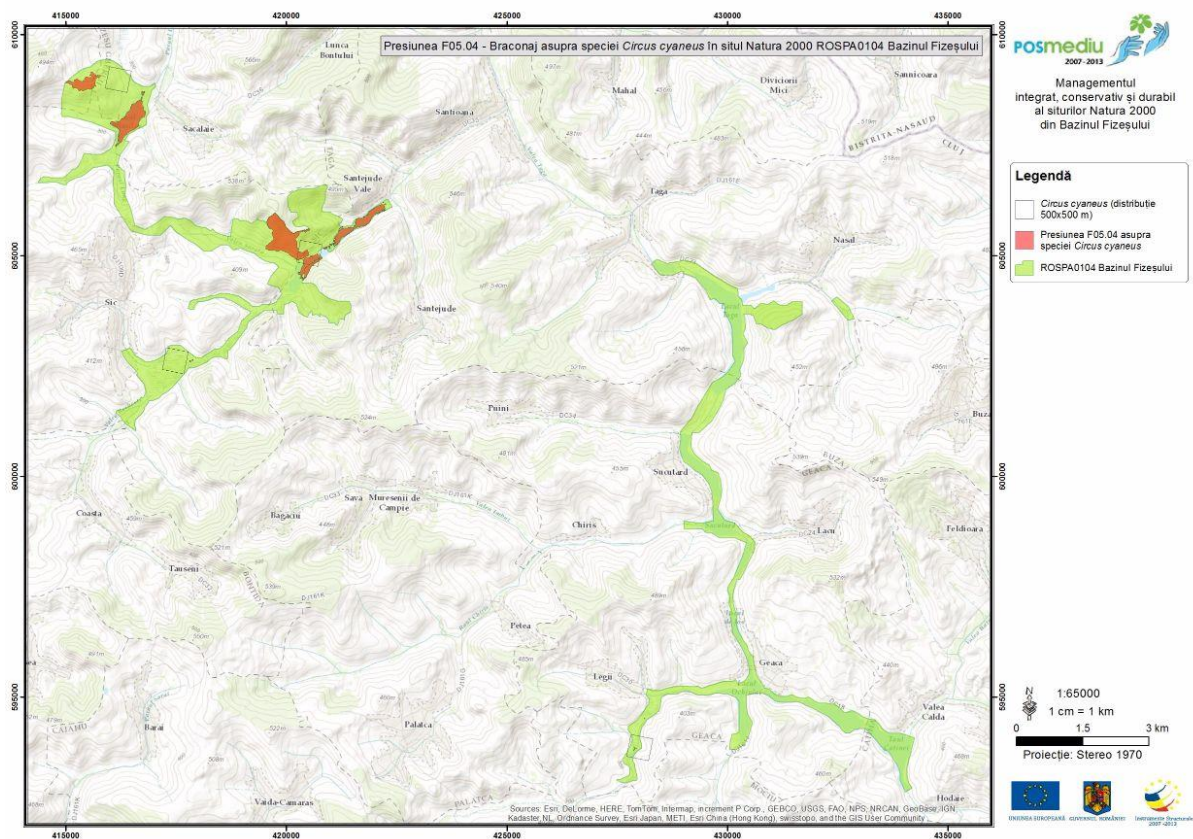
Harta 264



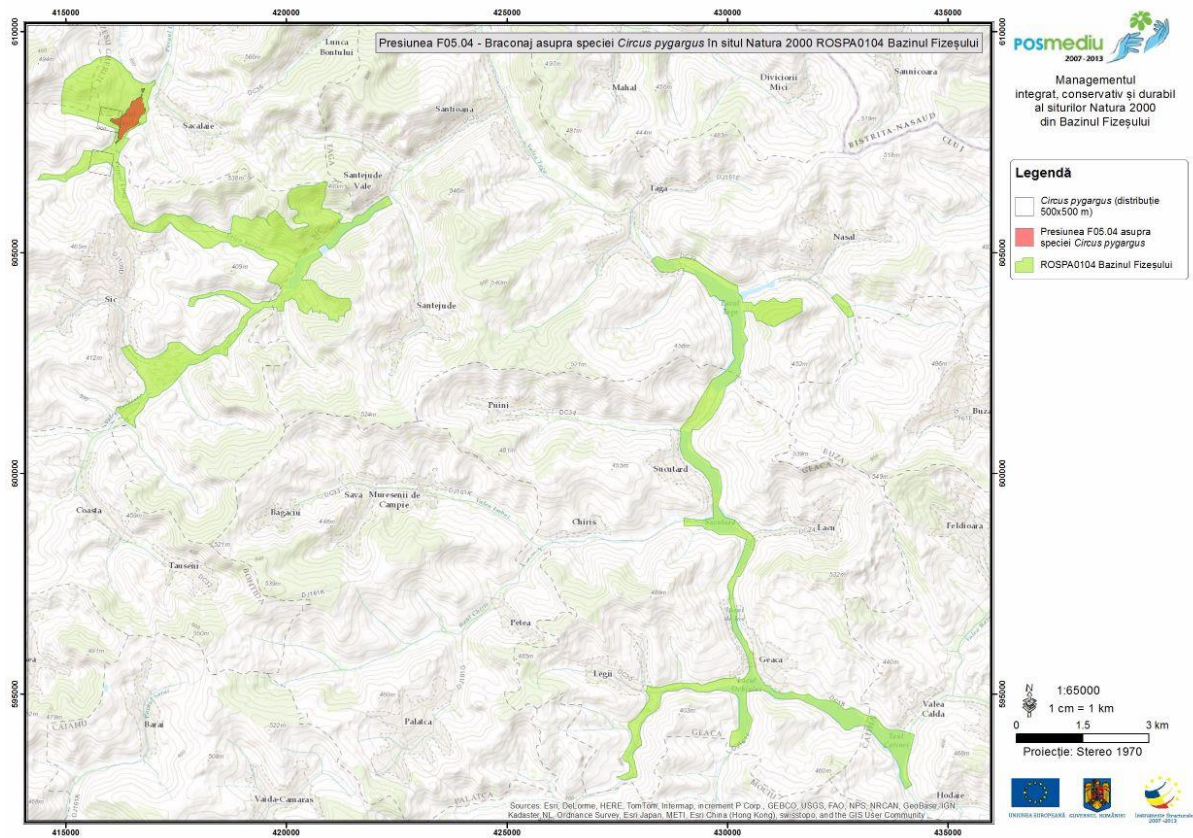
Harta 265



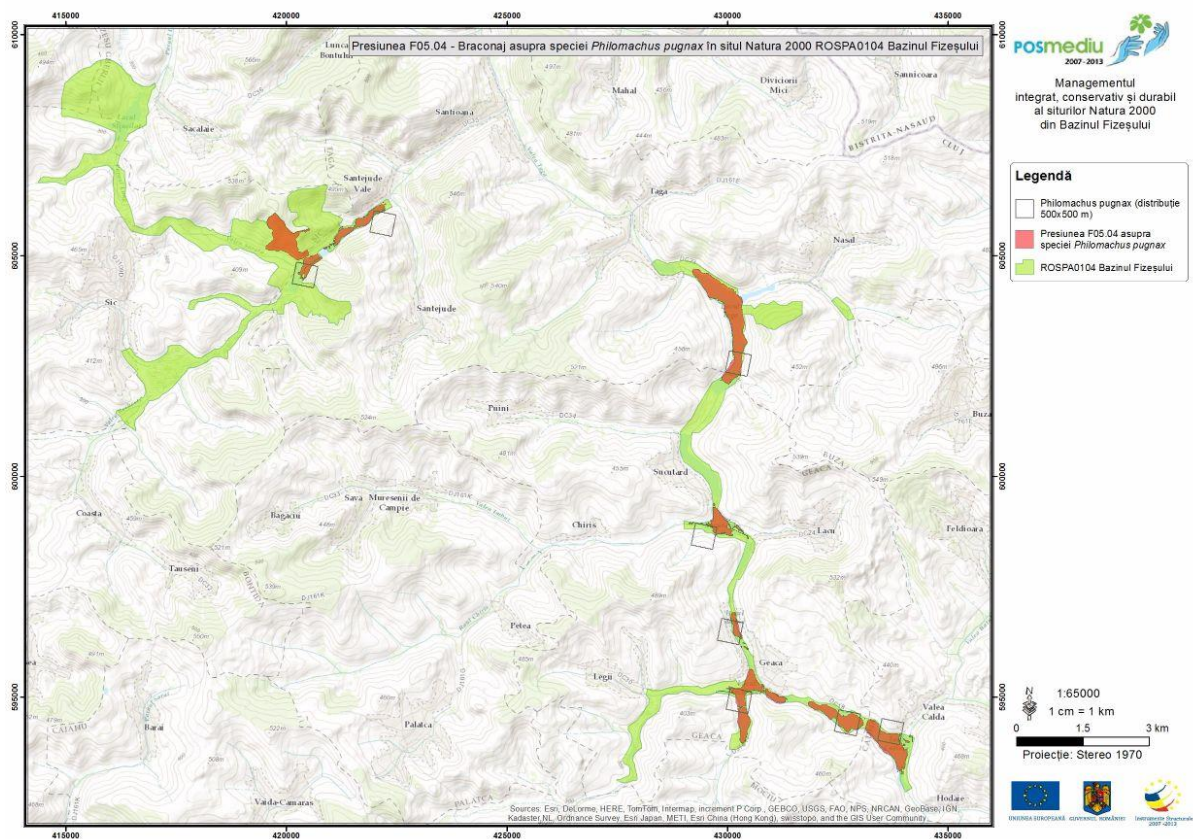
Harta 266



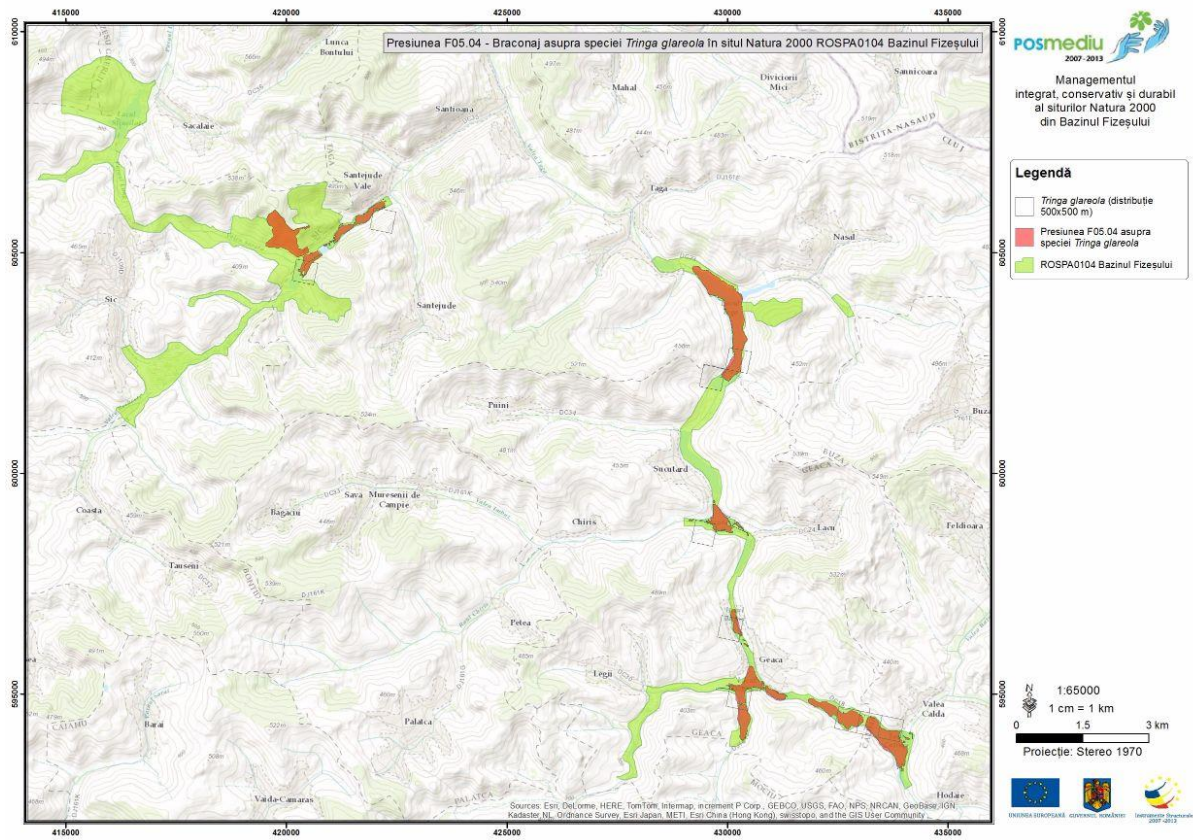
Harta 267



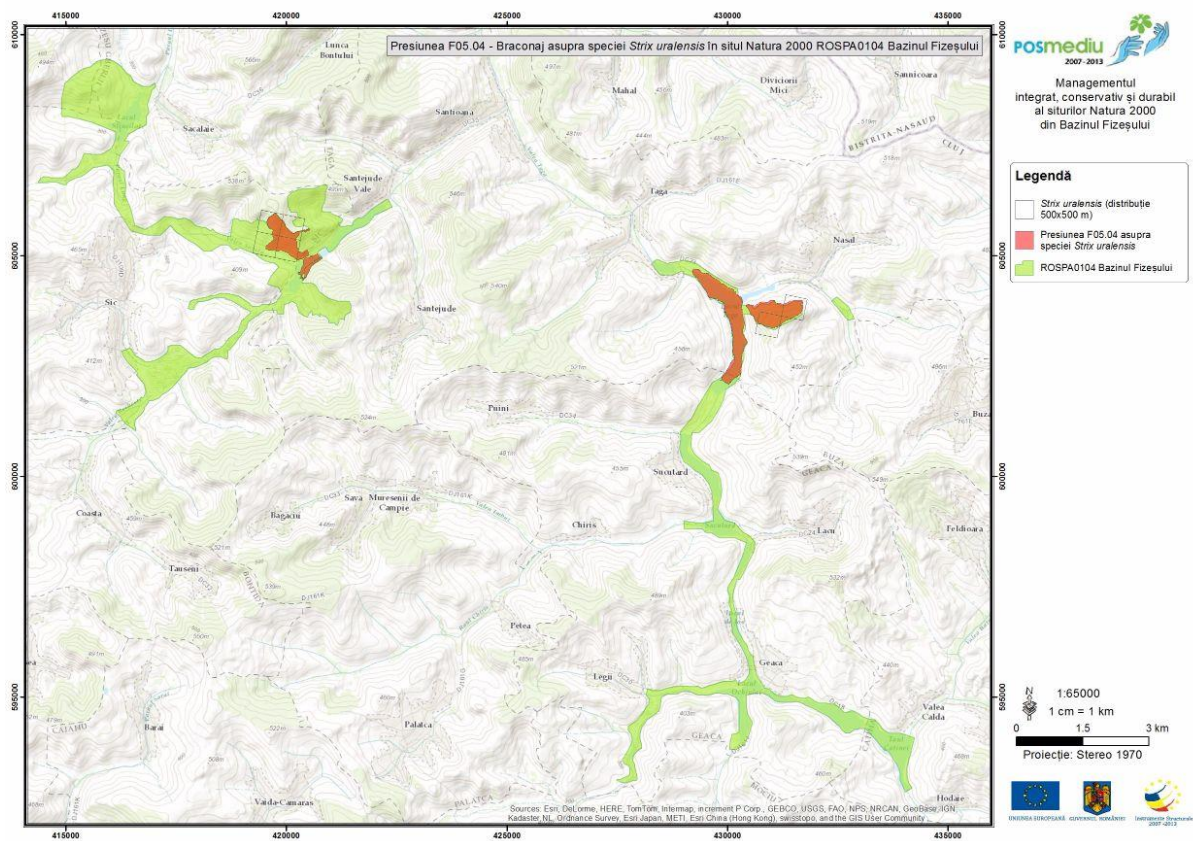
Harta 268



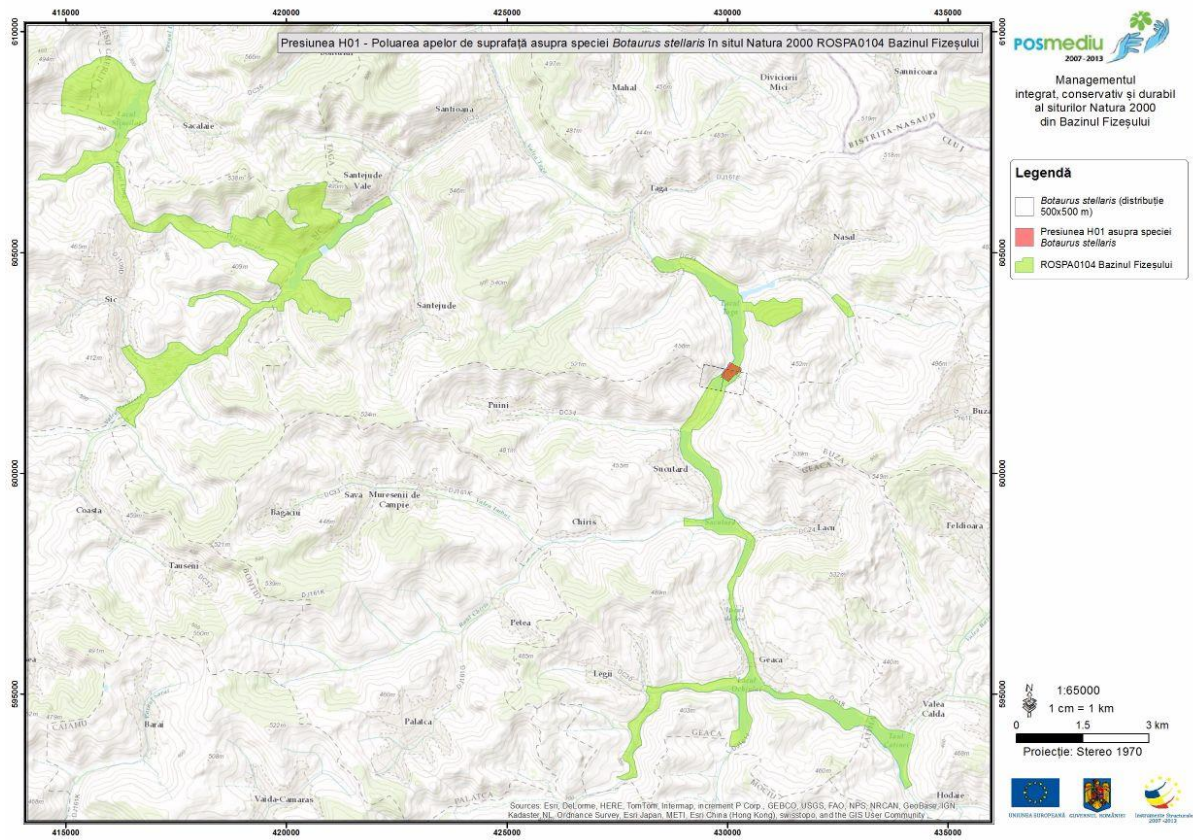
Harta 269



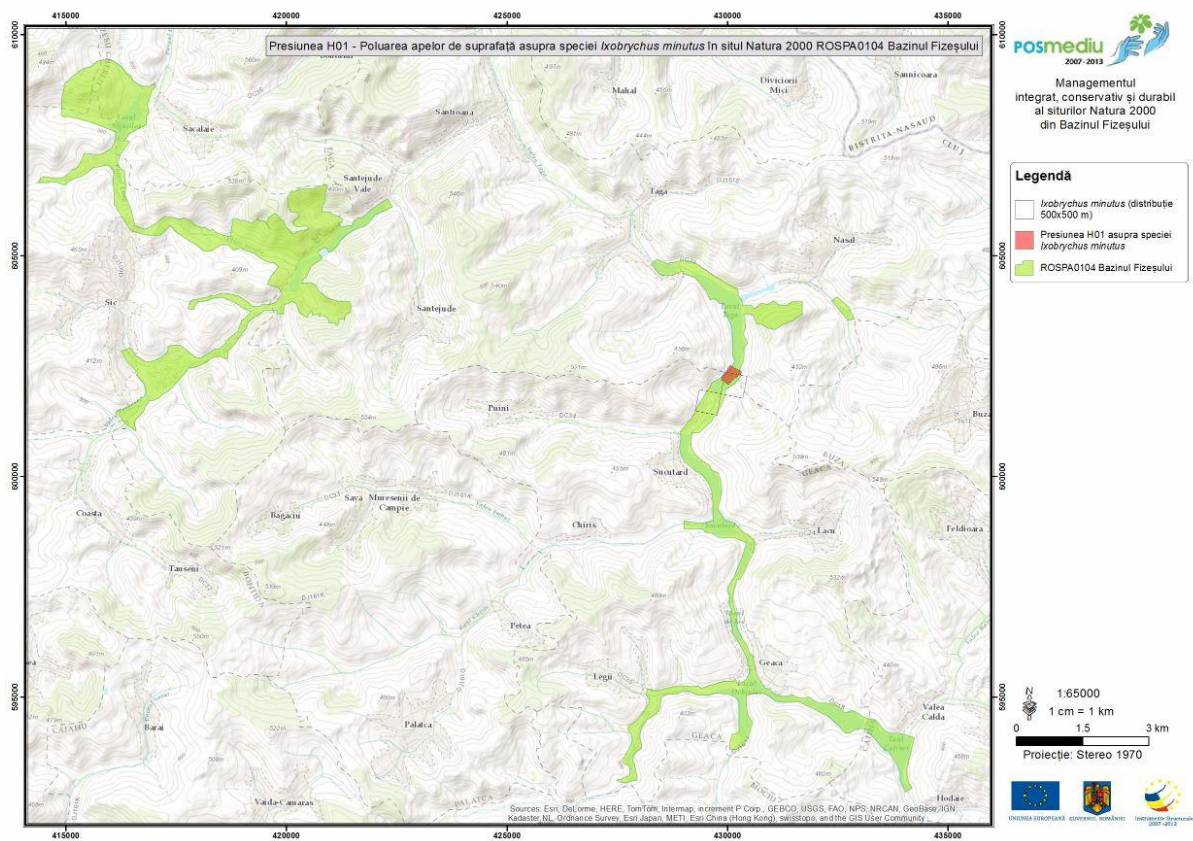
Harta 270



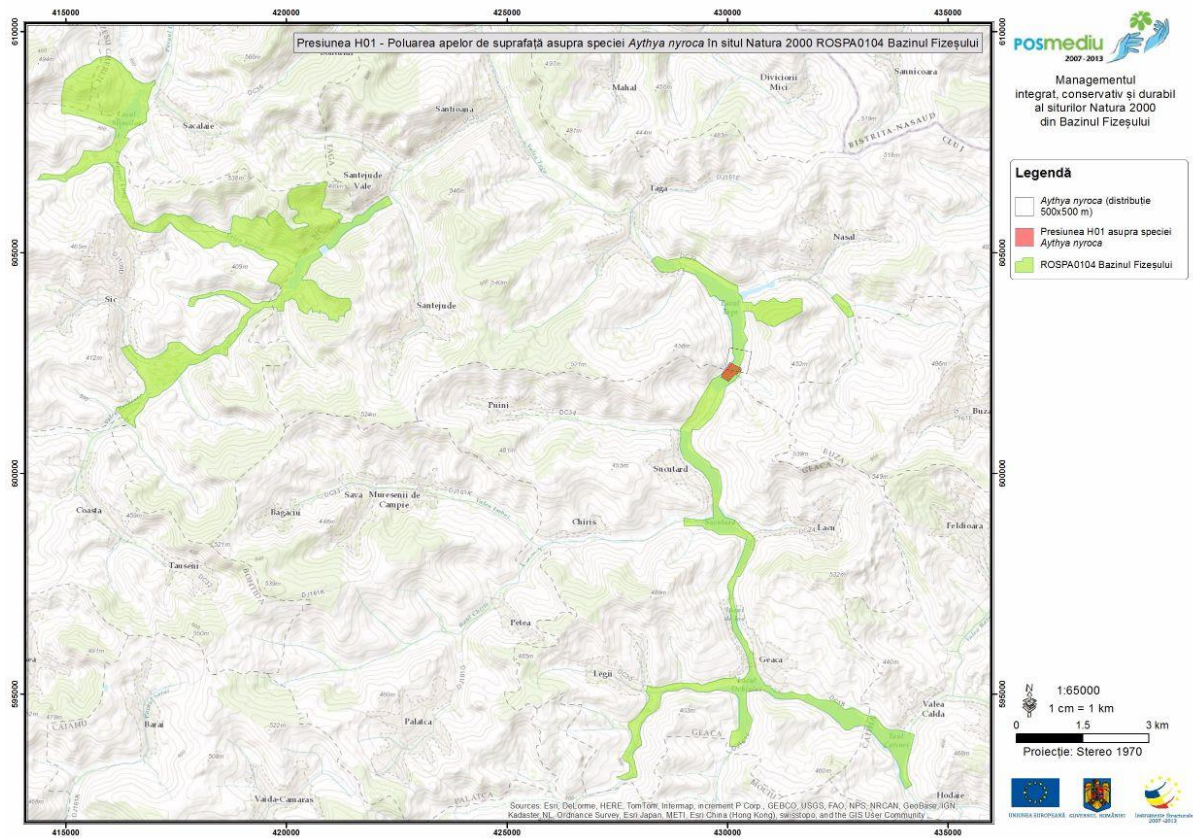
Harta 271



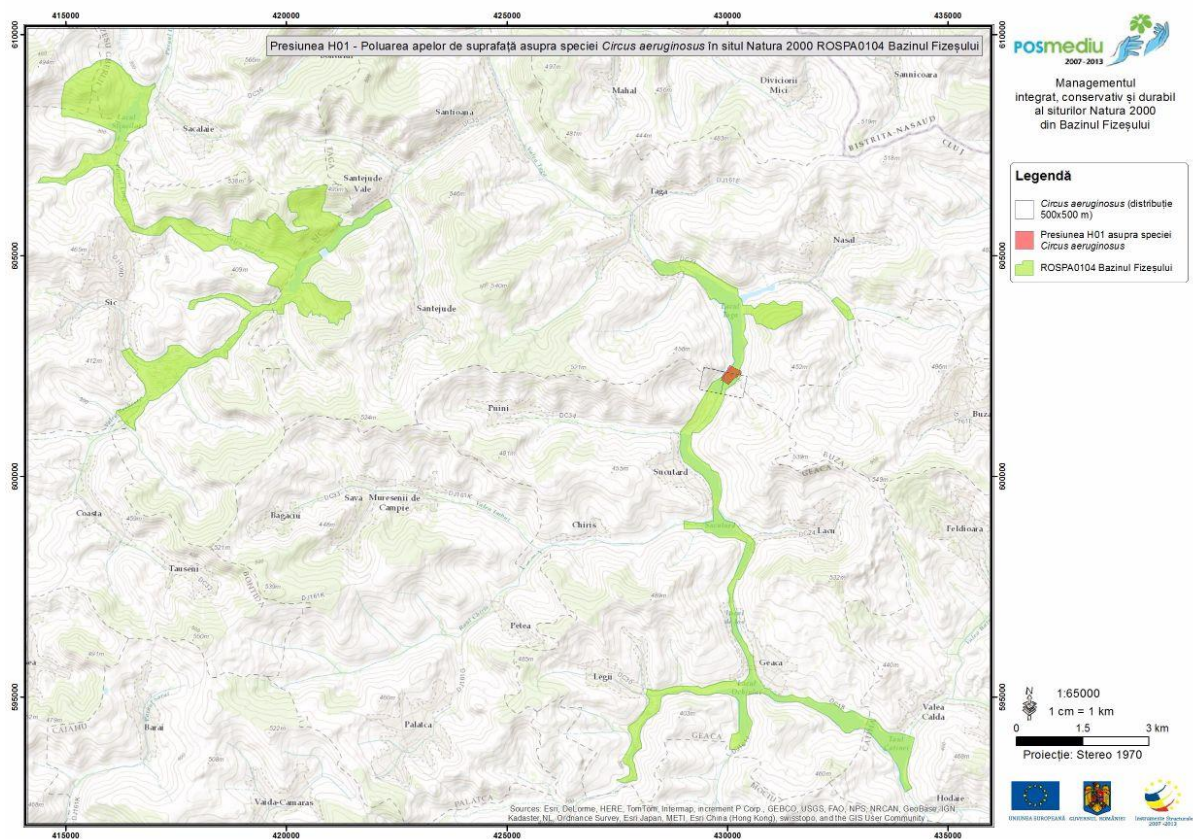
Harta 272



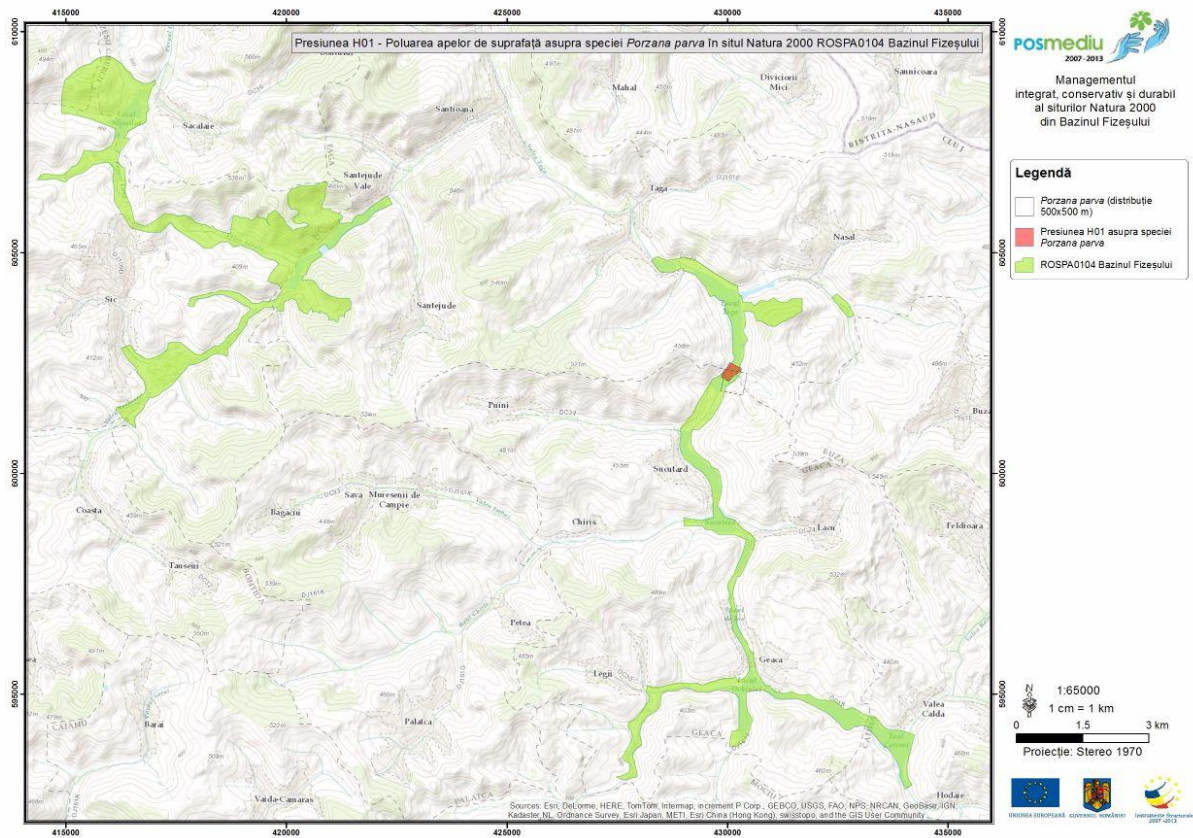
Harta 273



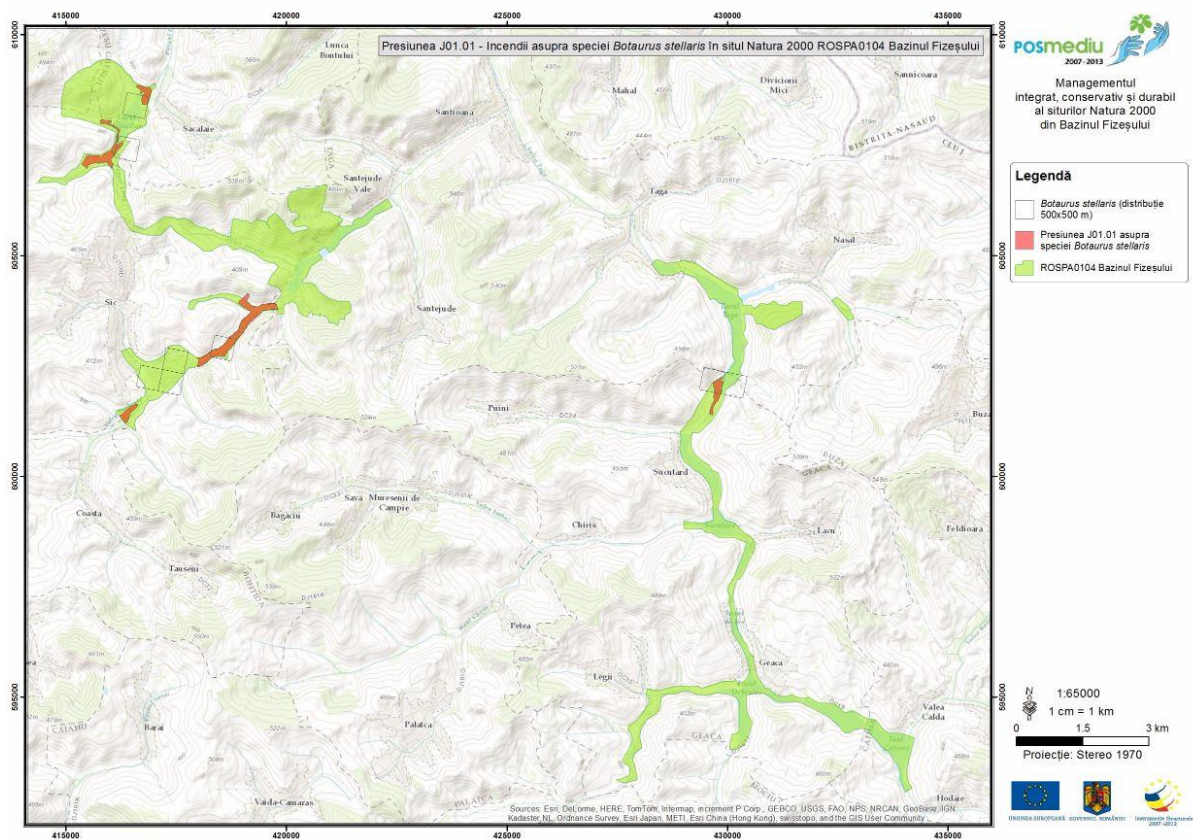
Harta 274



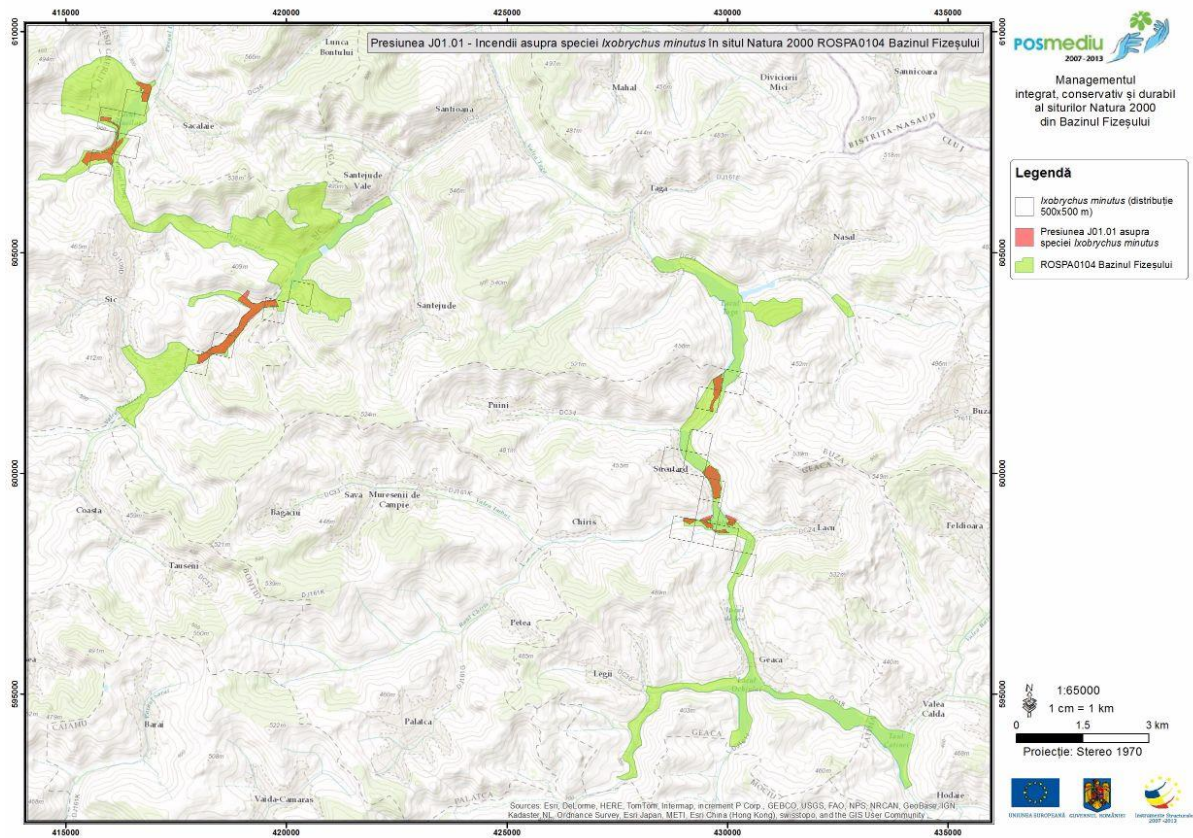
Harta 275



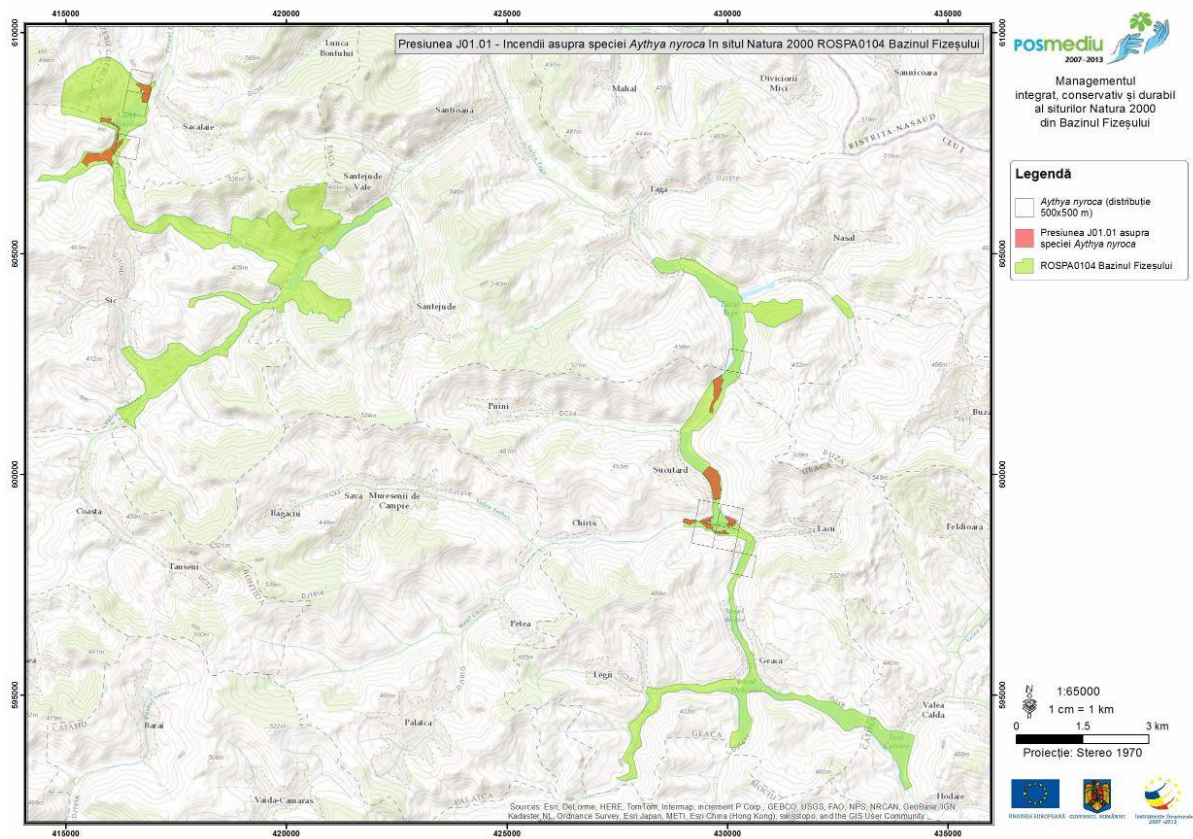
Harta 276



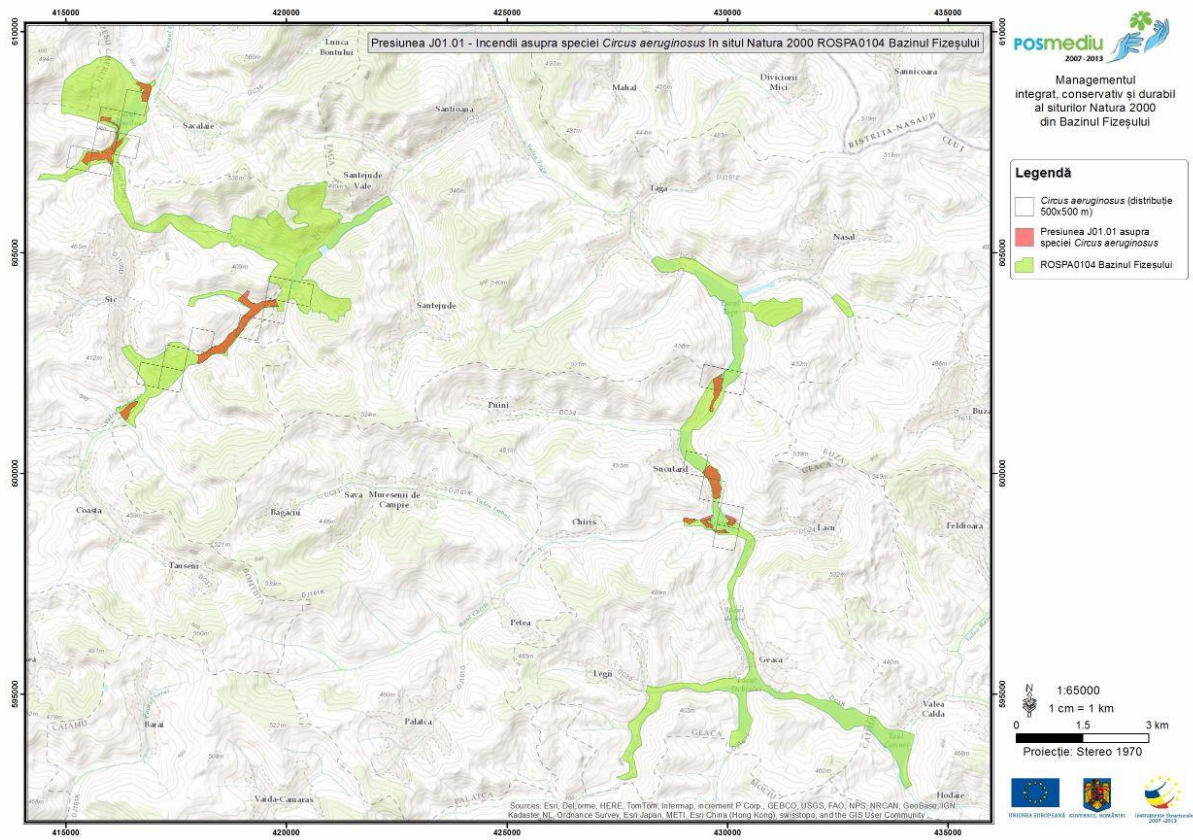
Harta 277



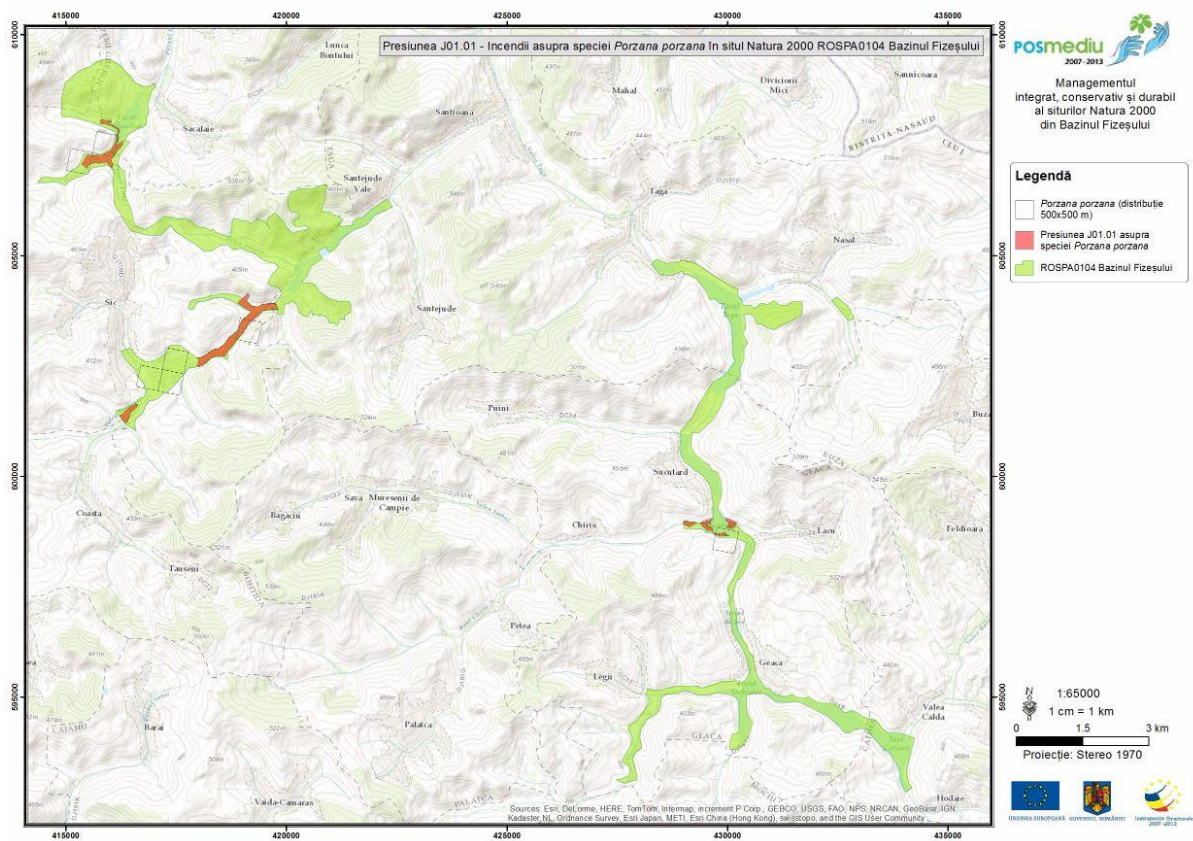
Harta 278



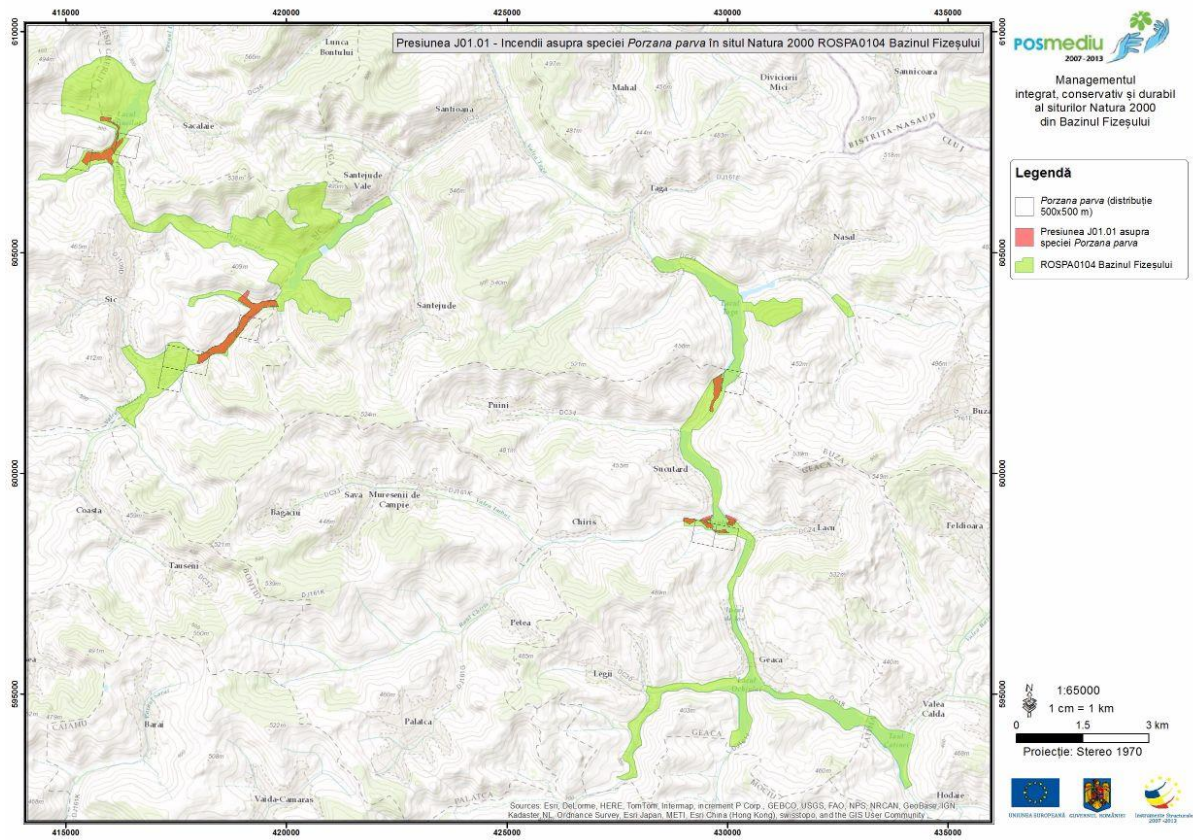
Harta 279



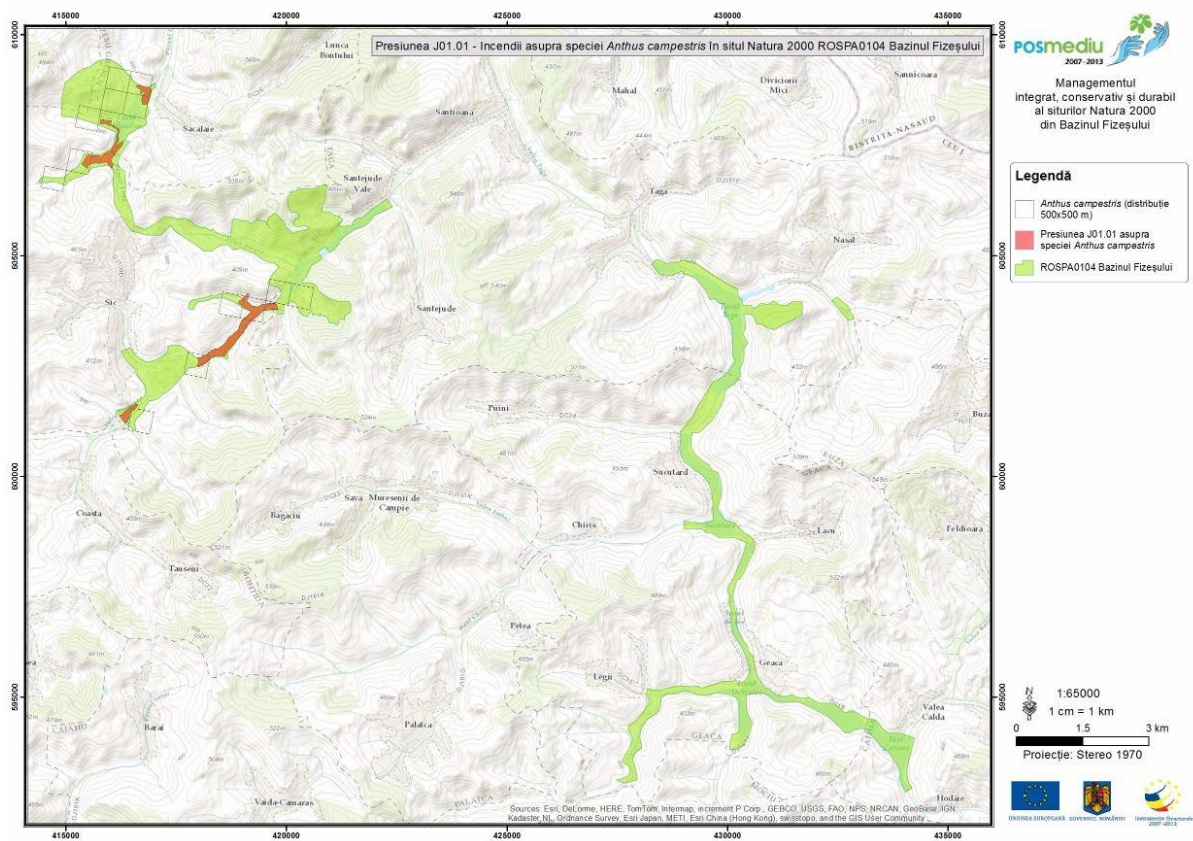
Harta 280



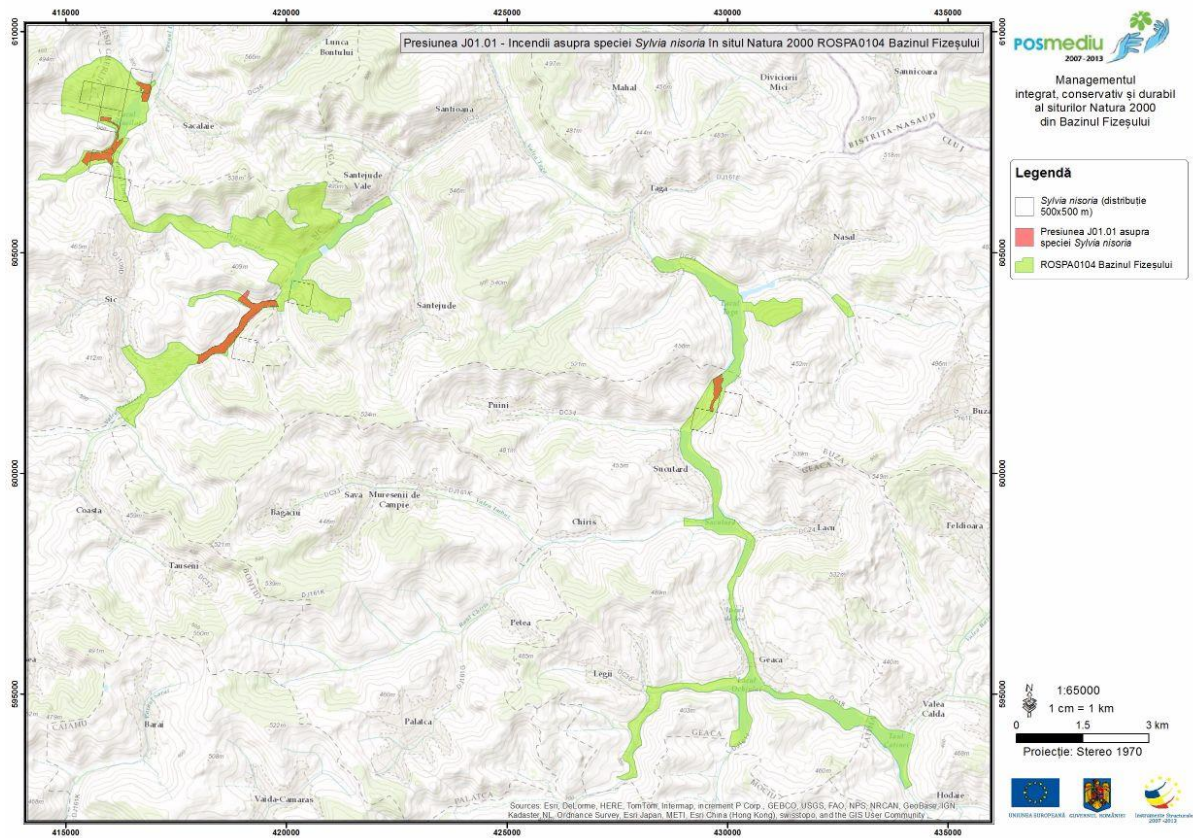
Harta 281



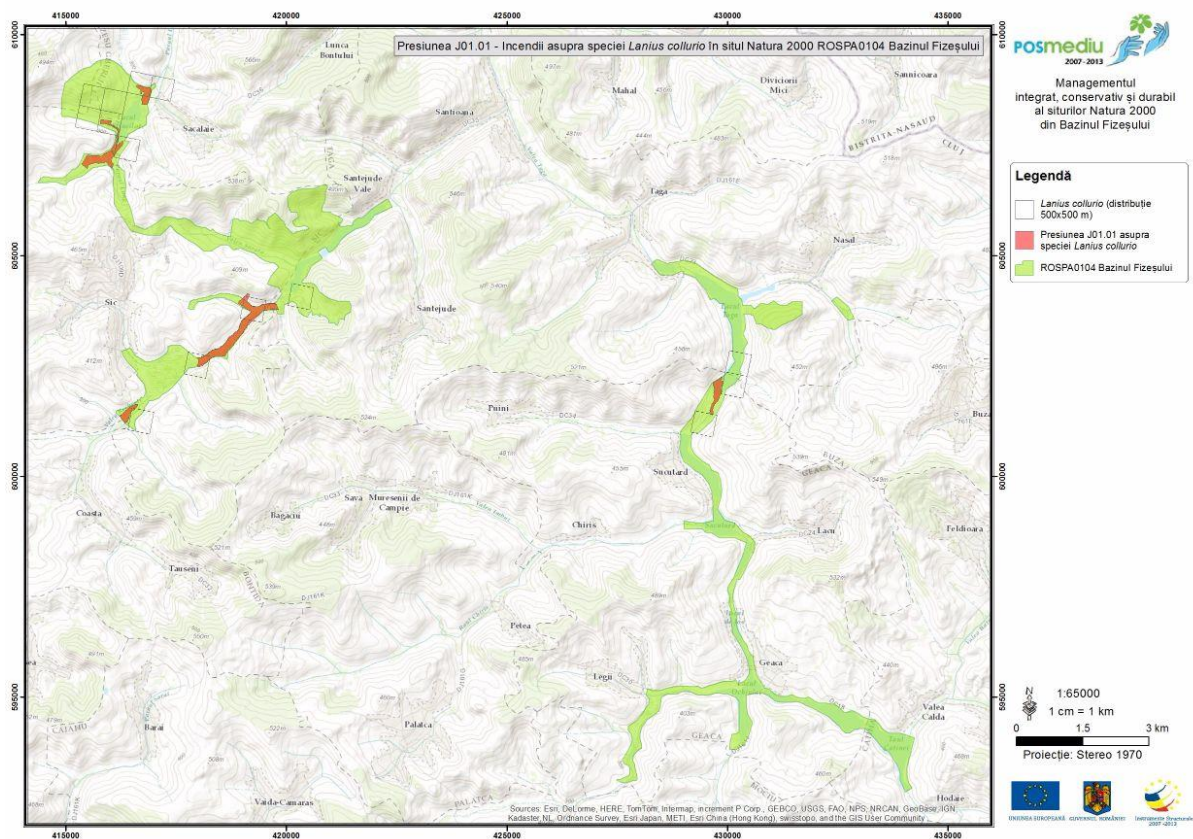
Harta 282



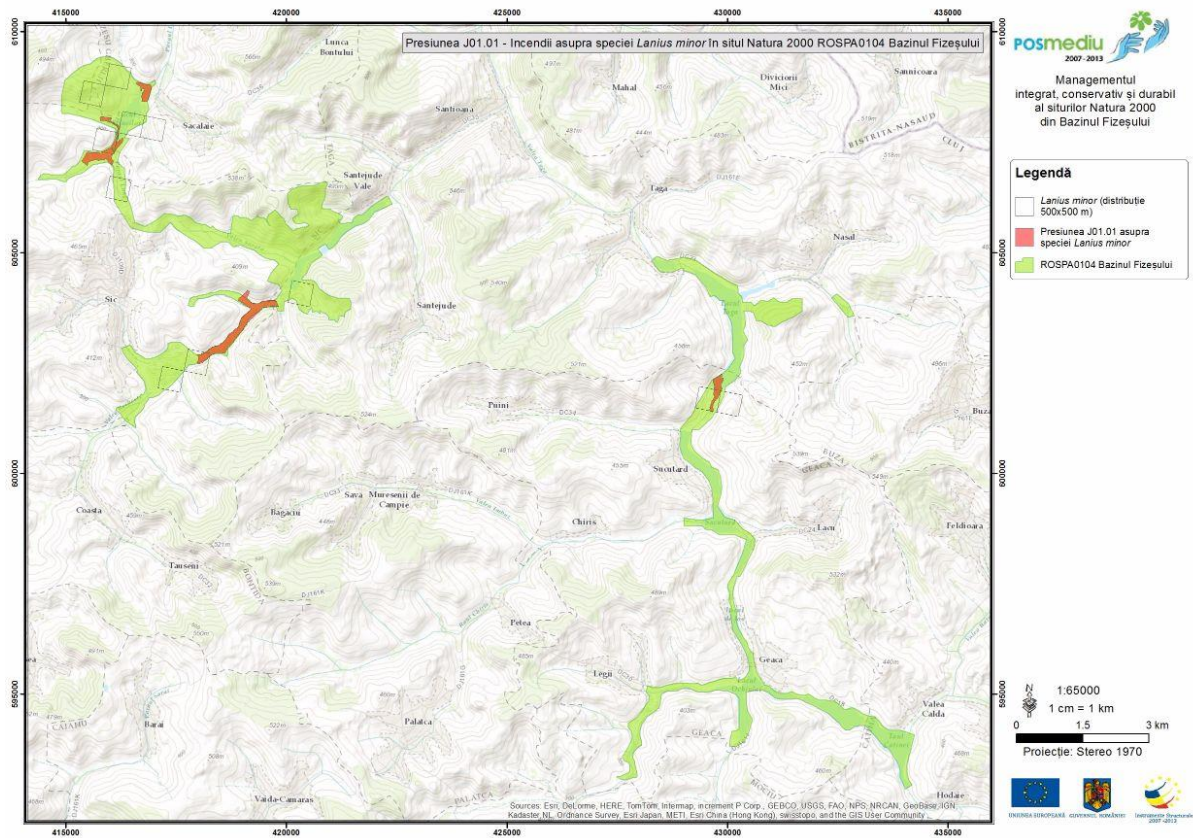
Harta 283



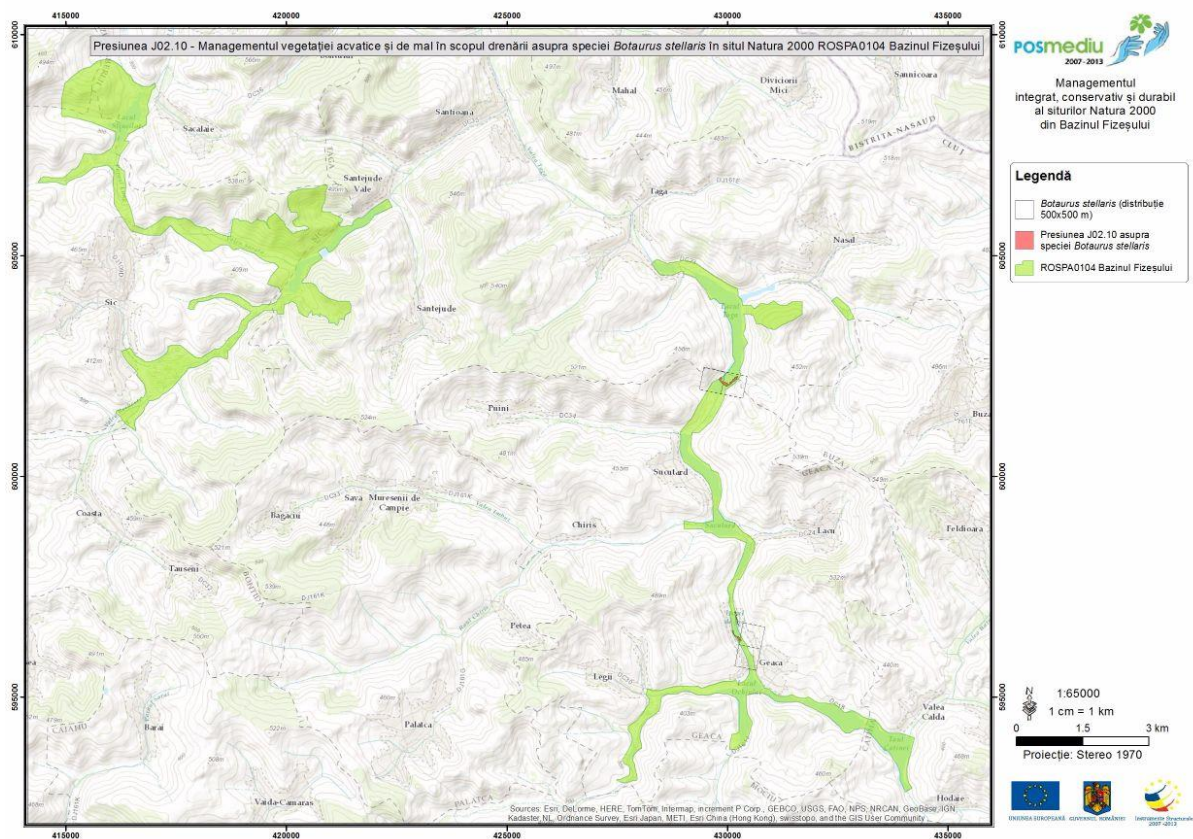
Harta 284



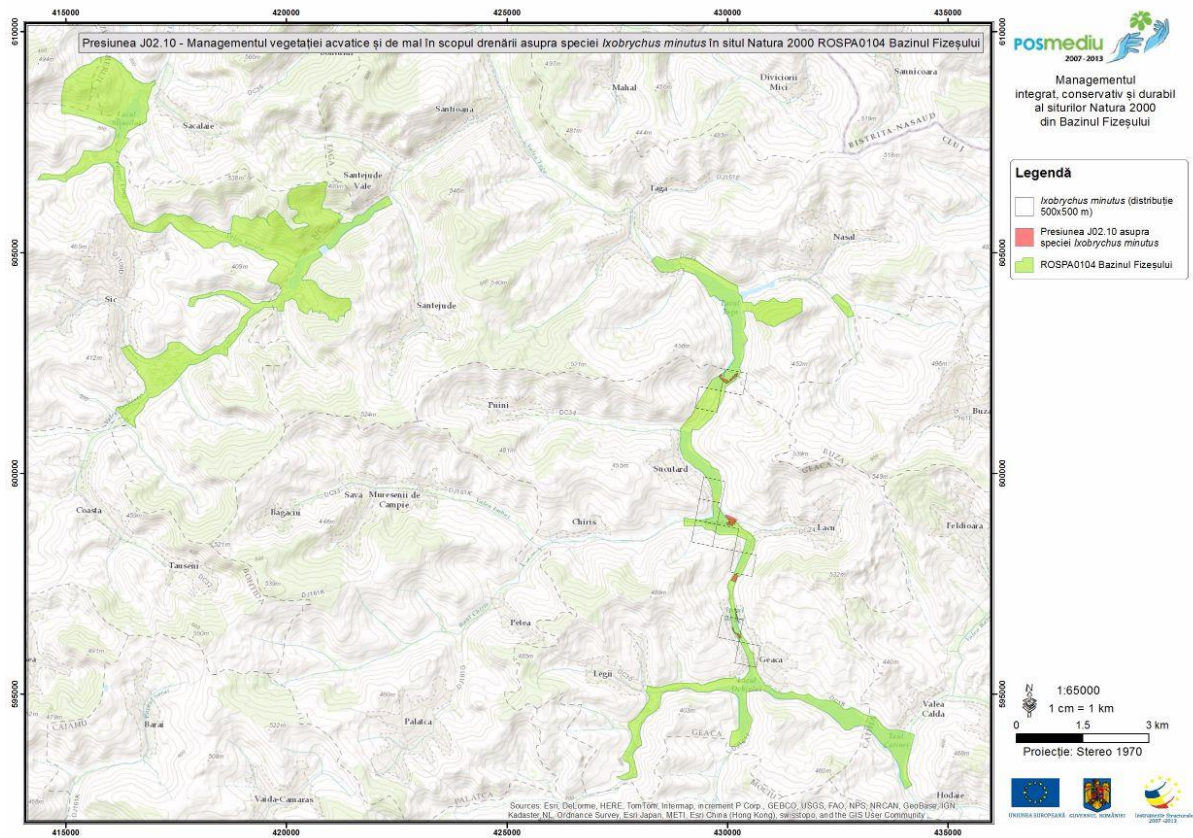
Harta 285



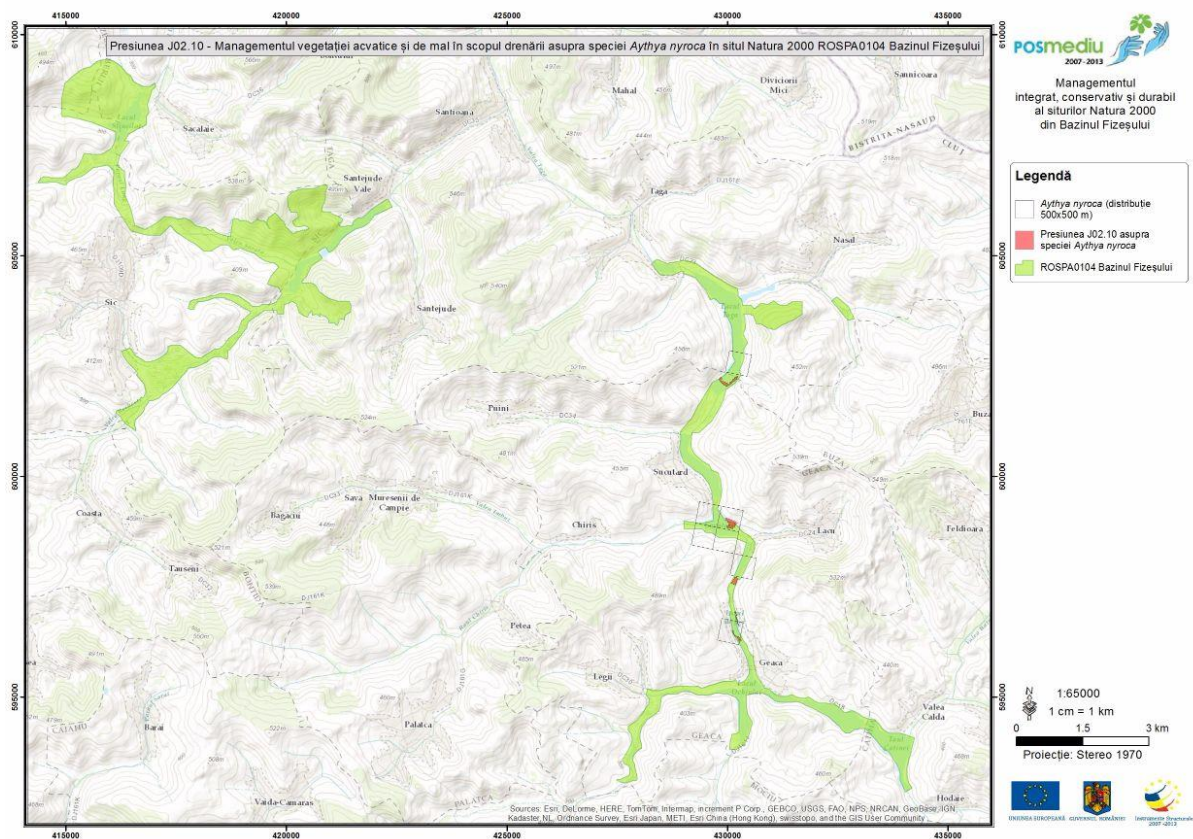
Harta 286



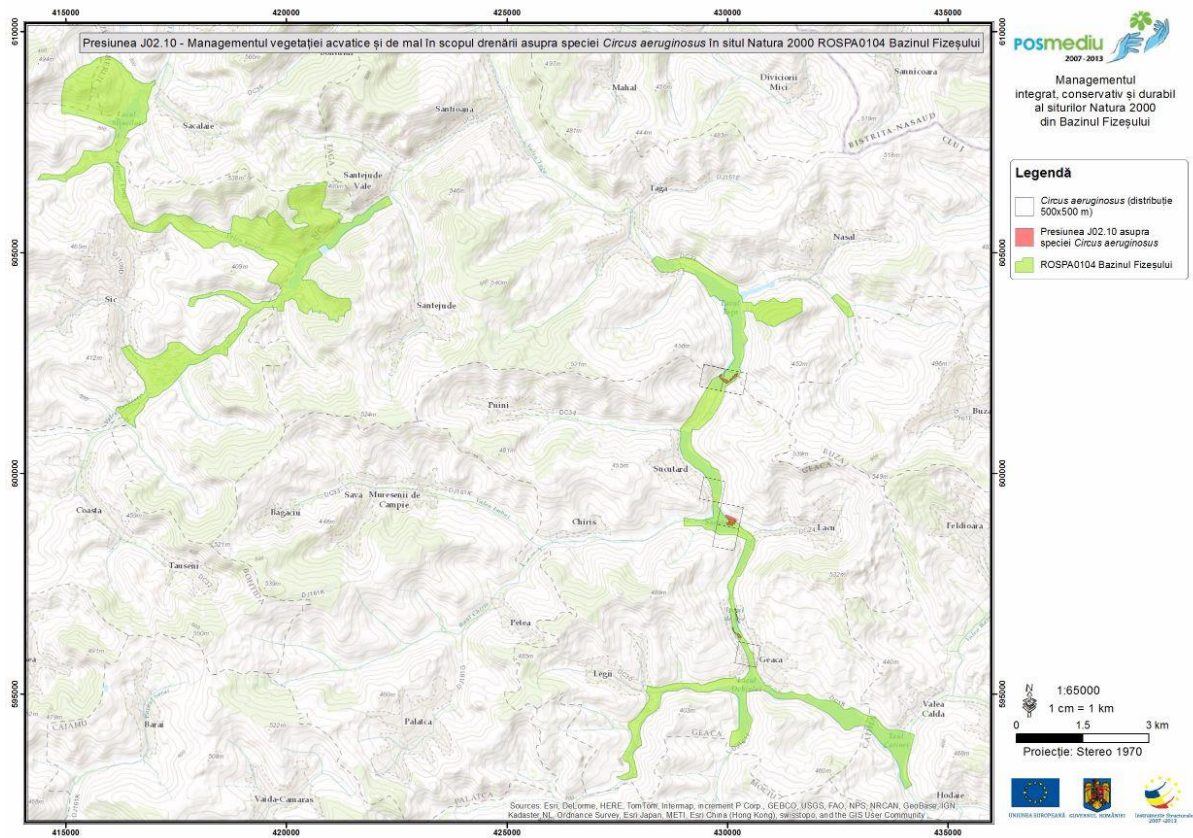
Harta 287



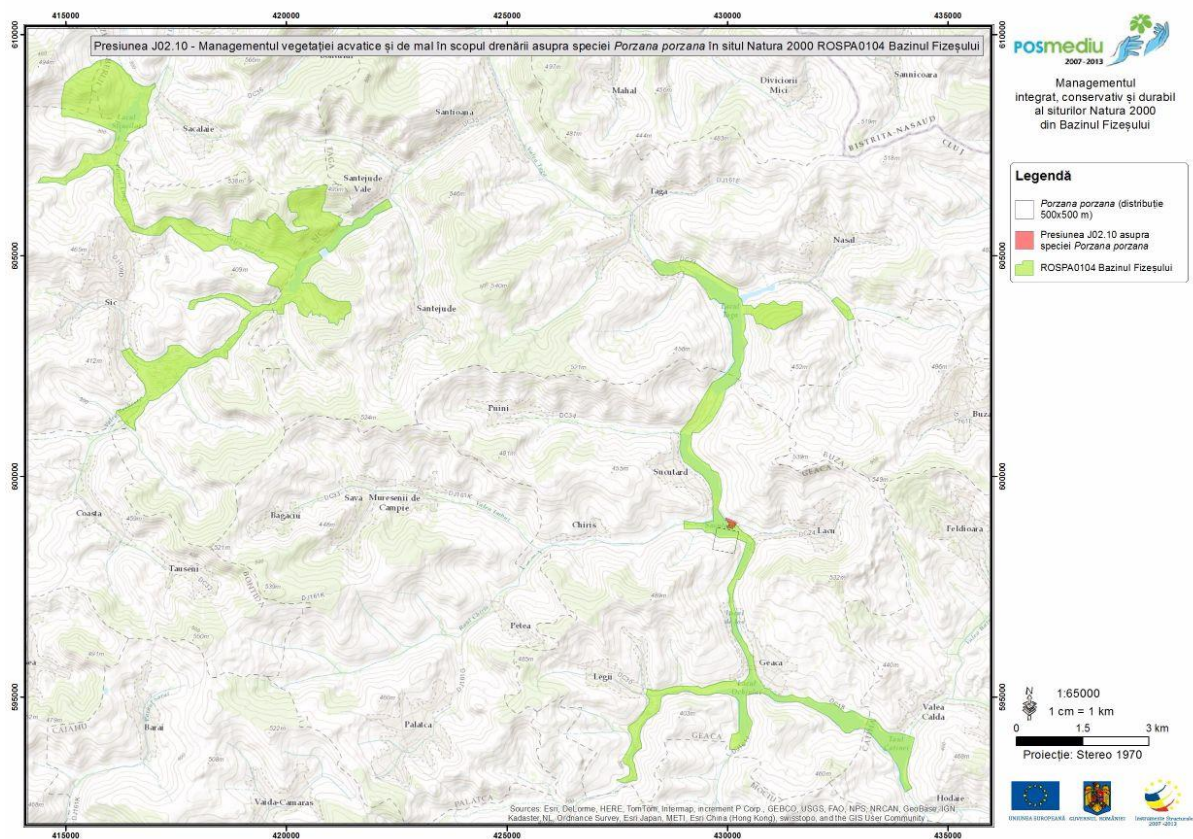
Harta 288



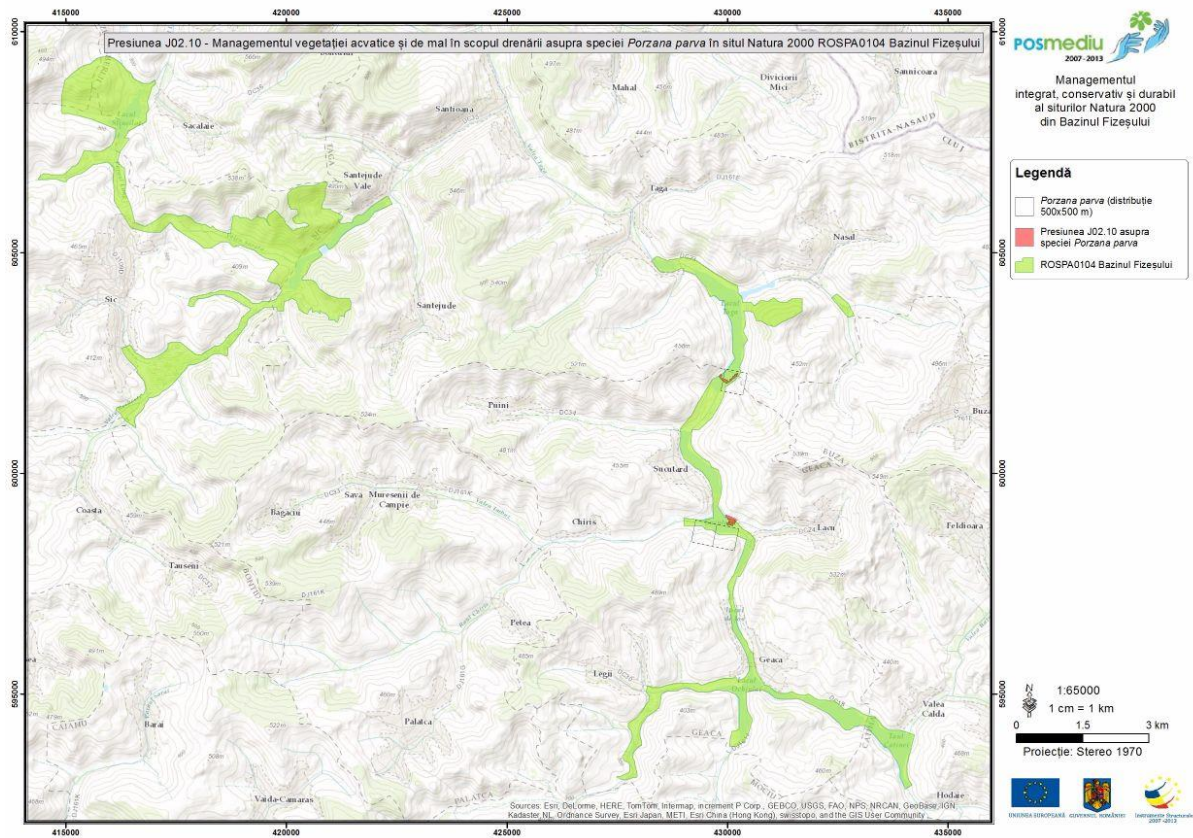
Harta 289



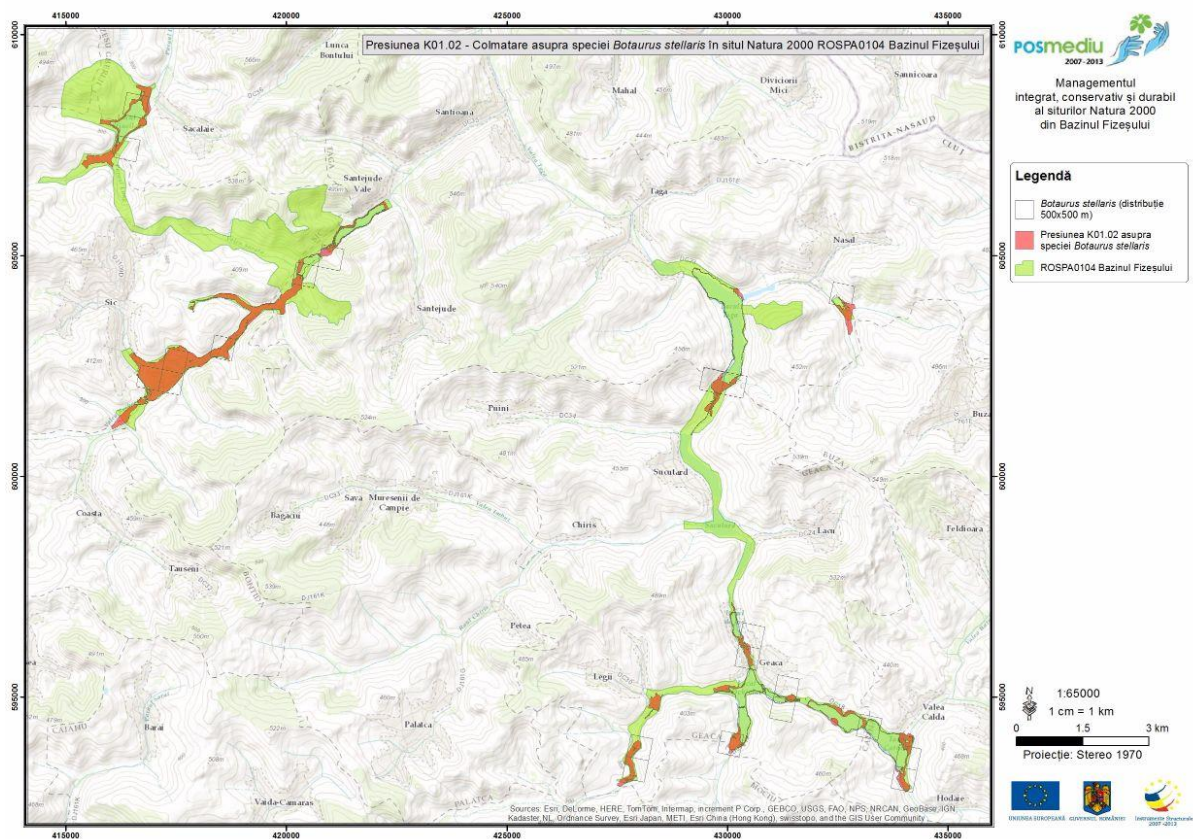
Harta 290



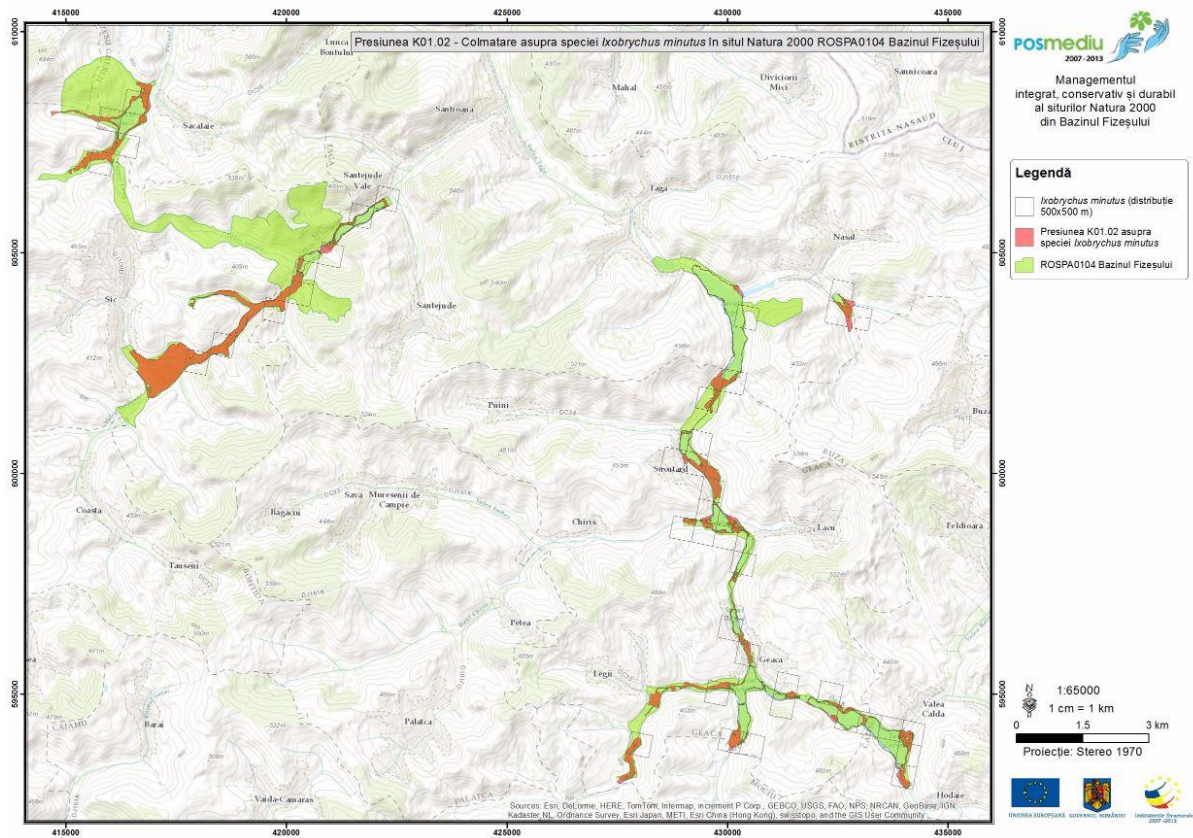
Harta 291



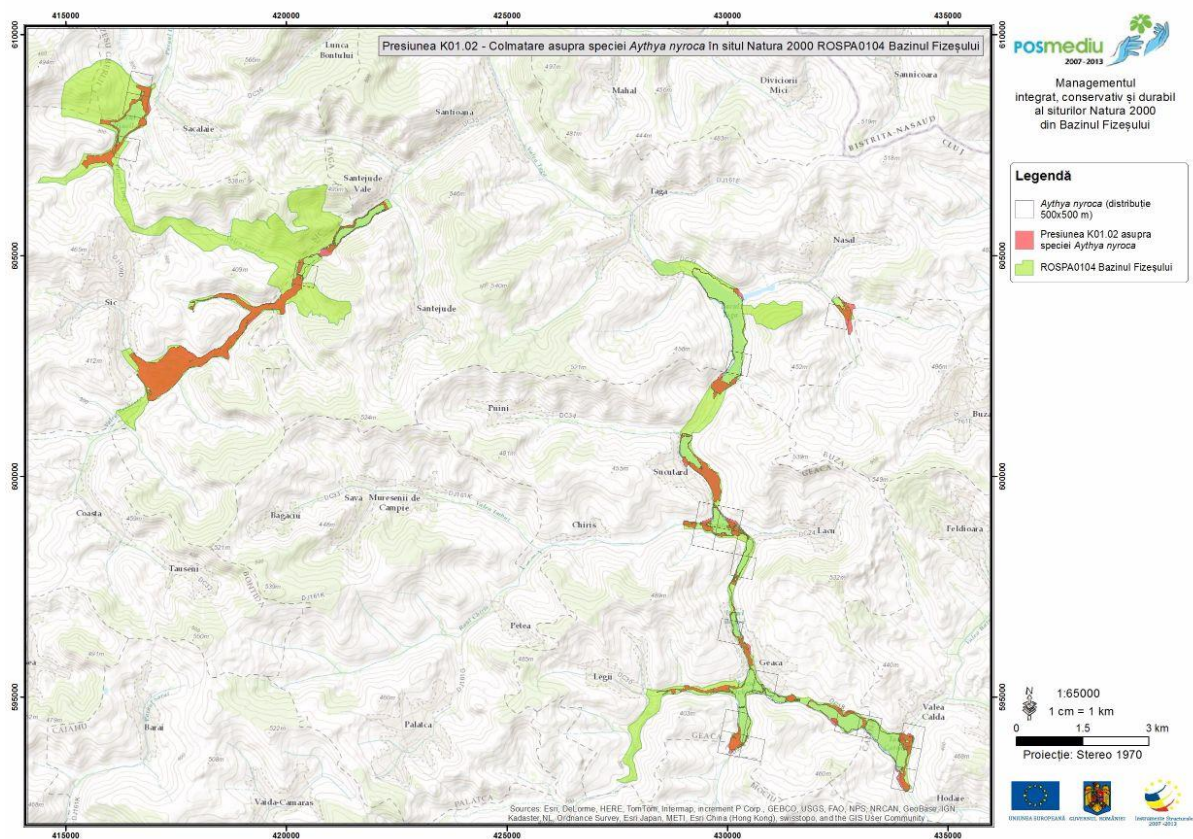
Harta 292



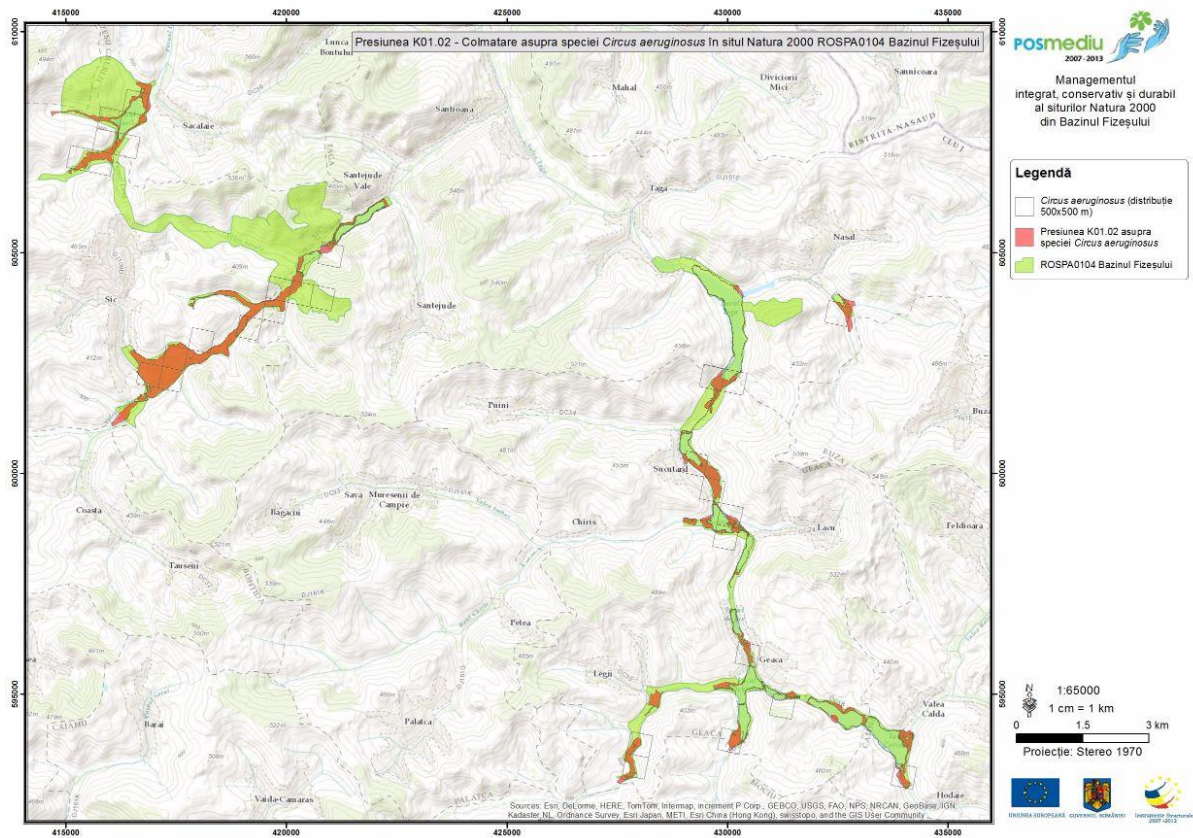
Harta 293



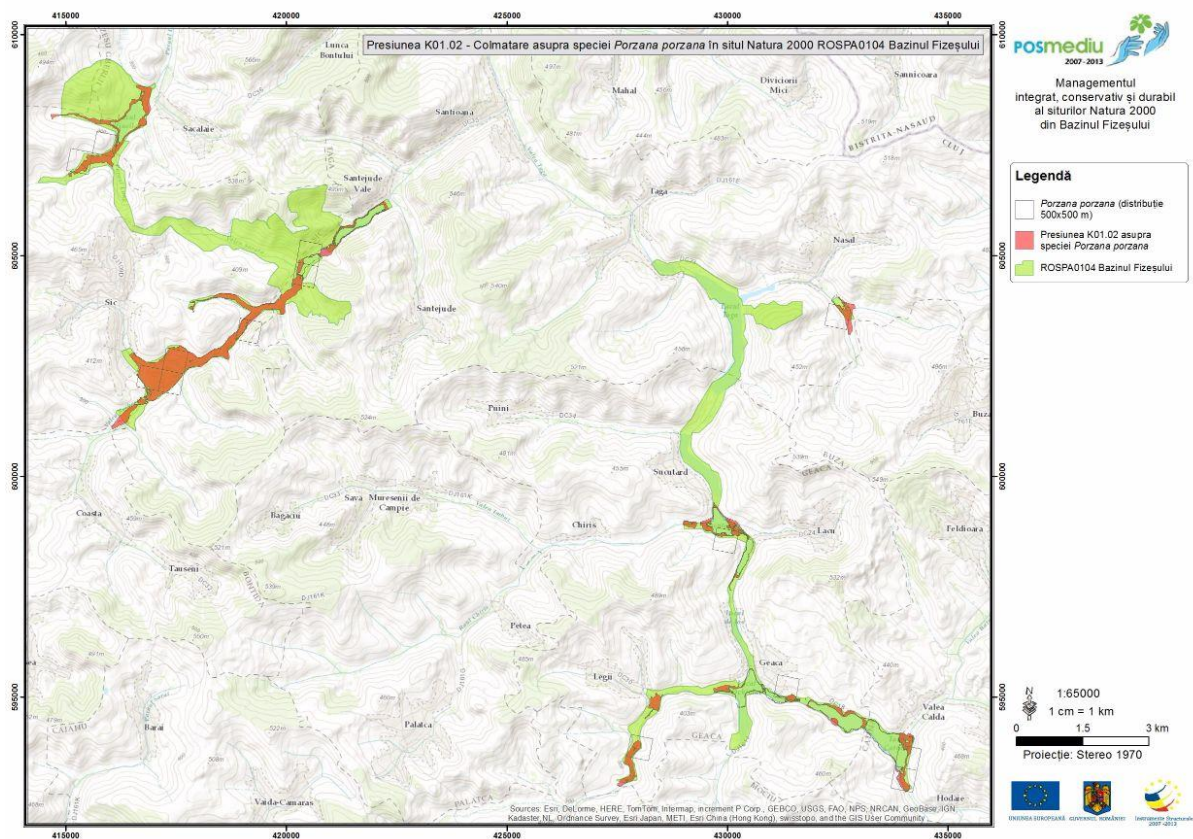
Harta 294



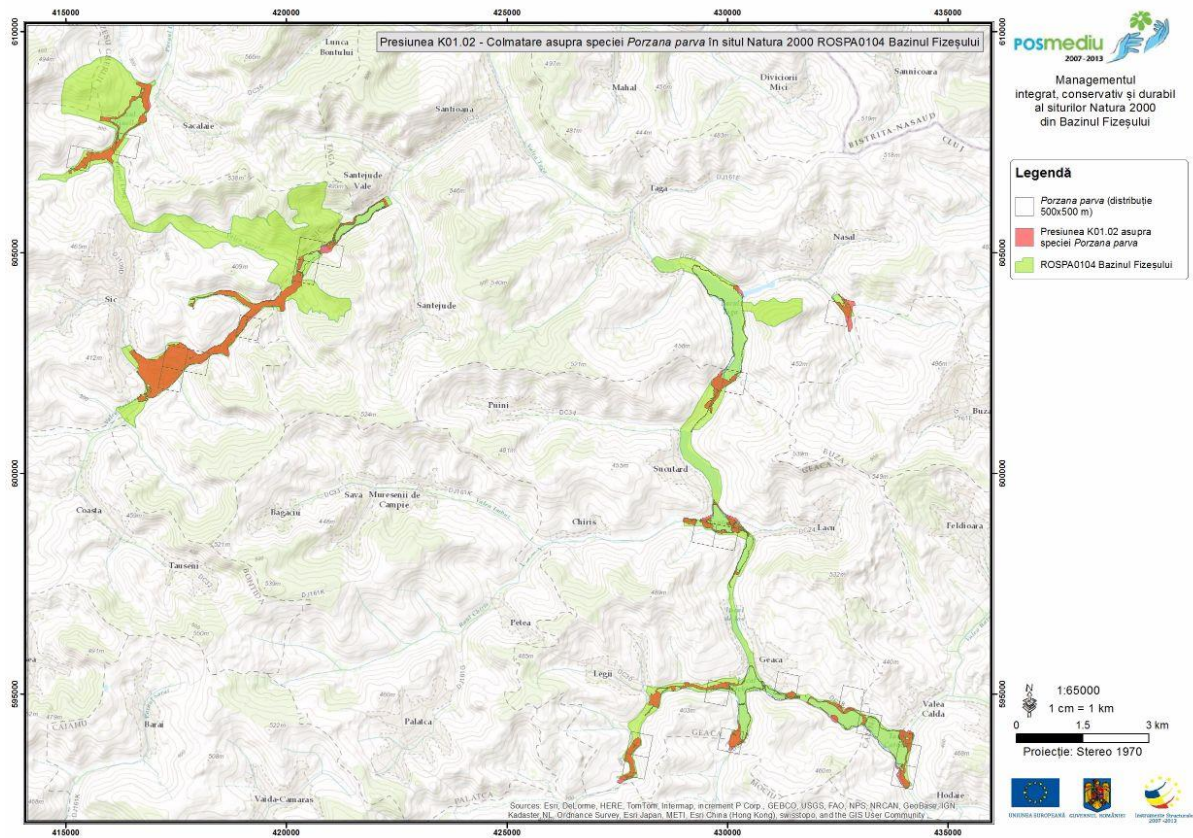
Harta 295



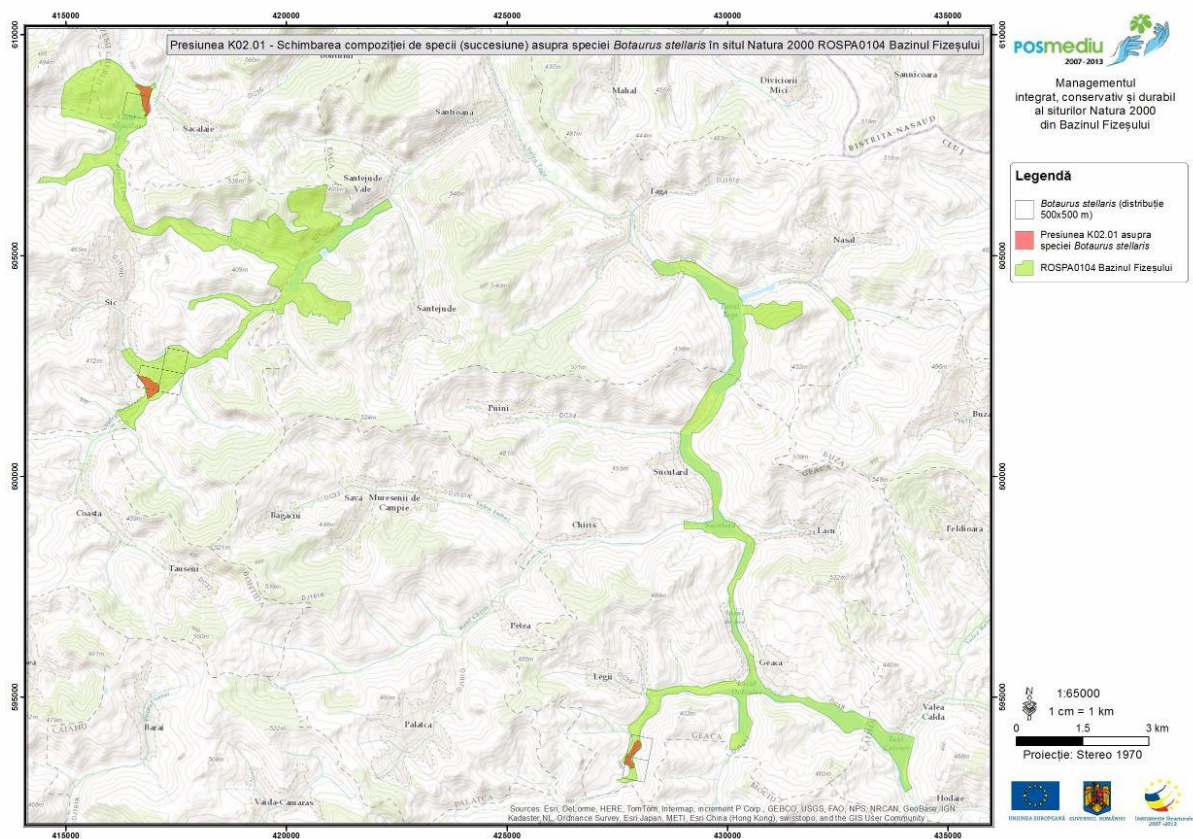
Harta 296



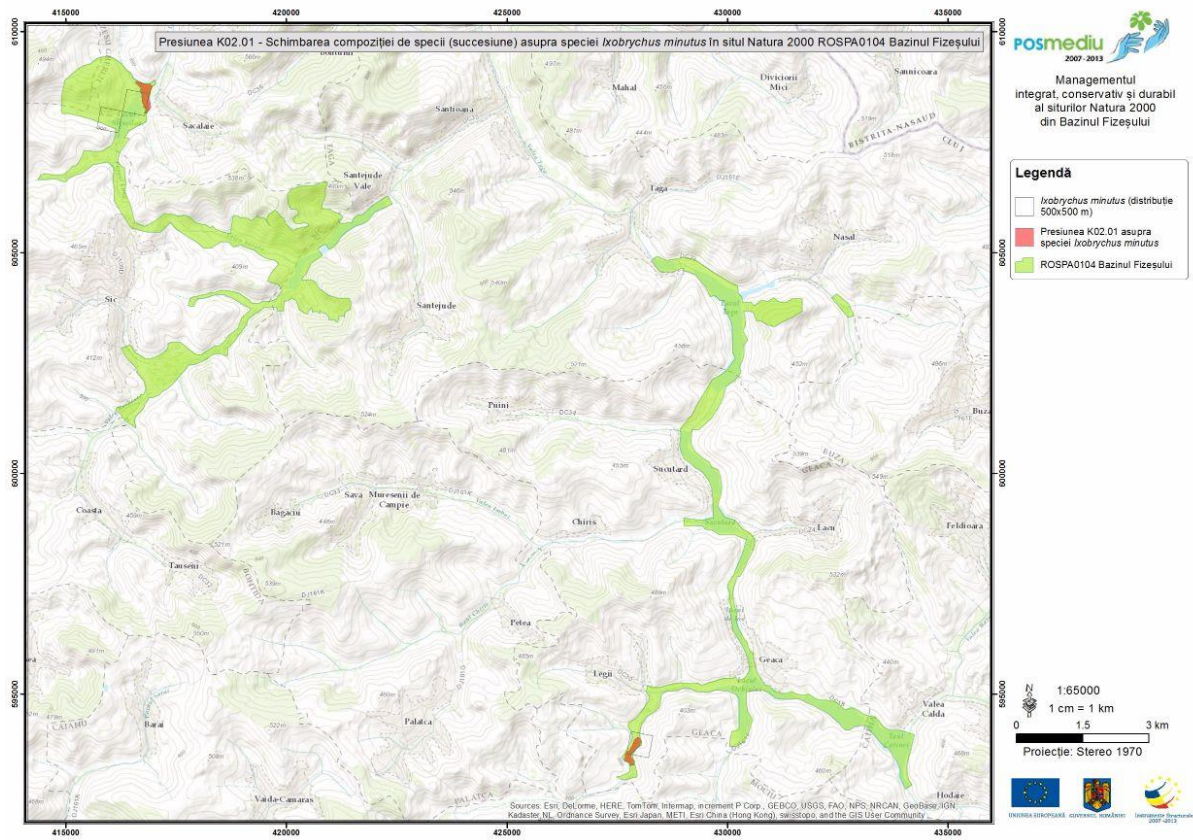
Harta 297



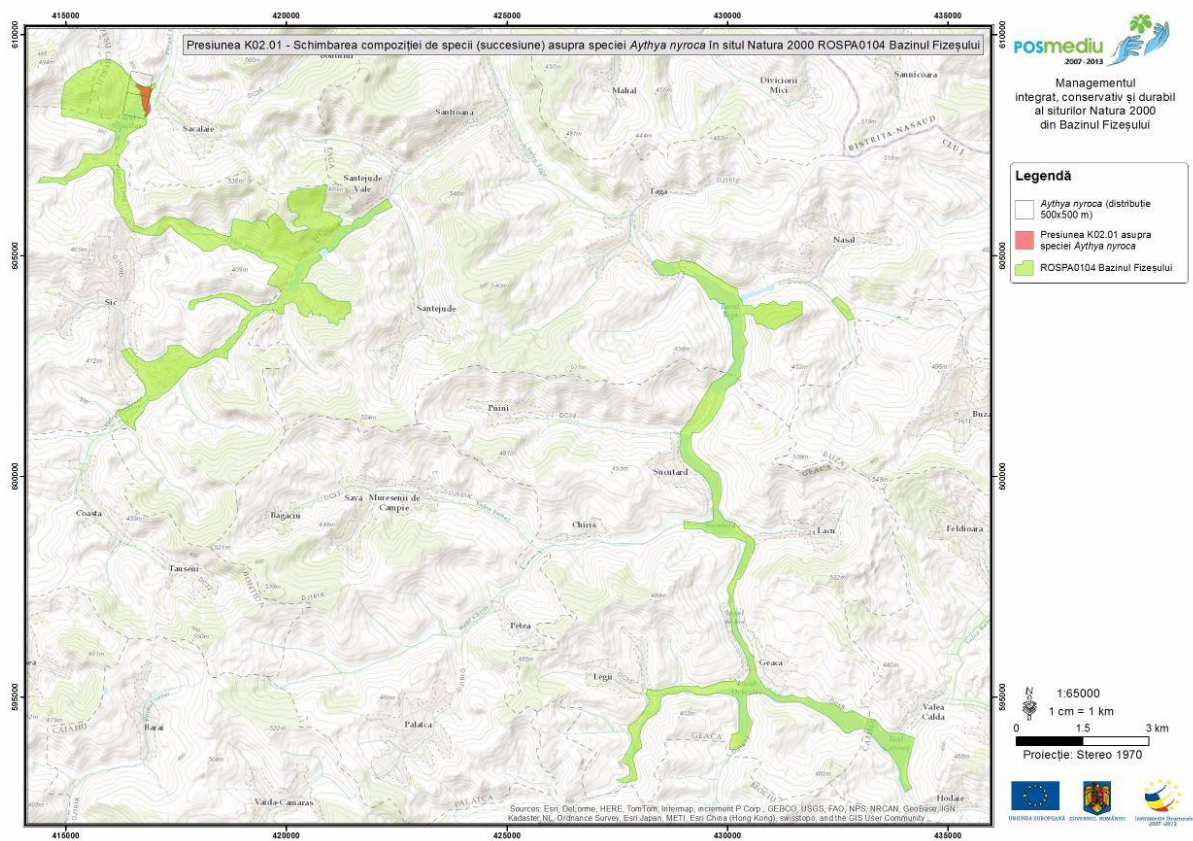
Harta 298



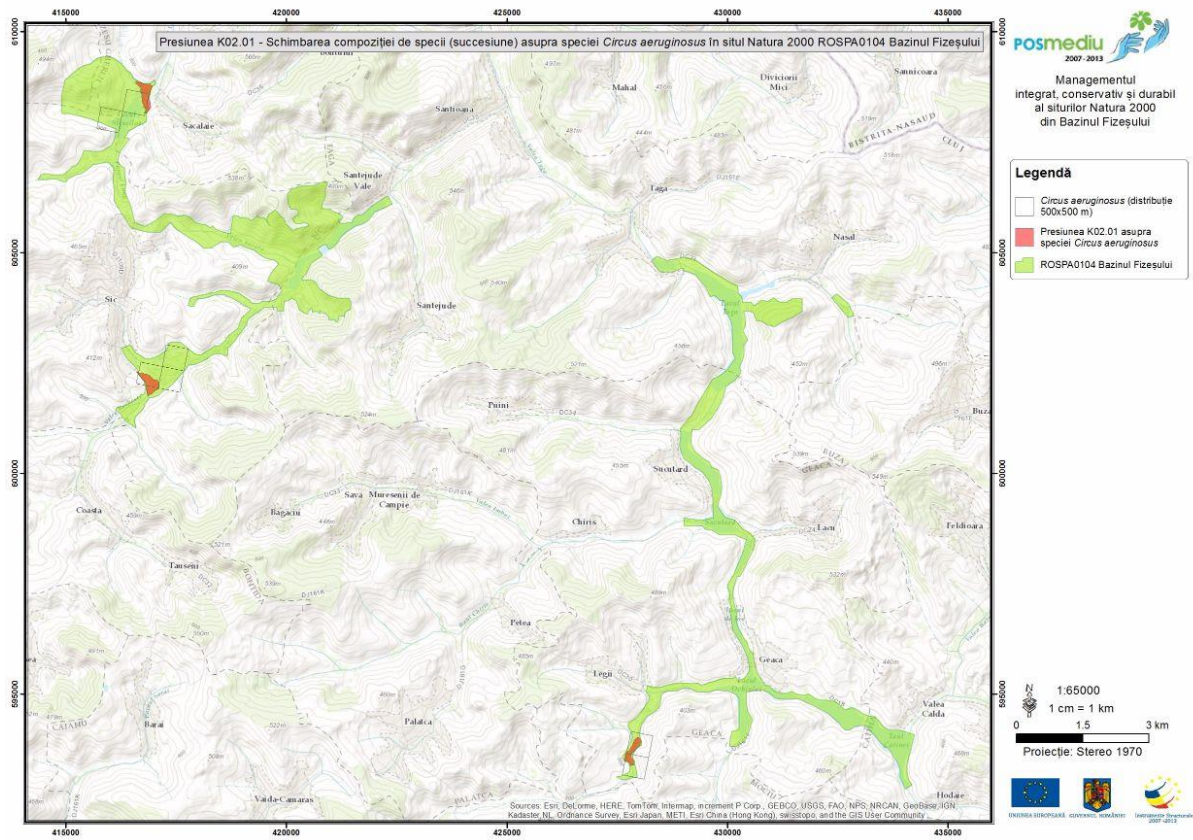
Harta 299



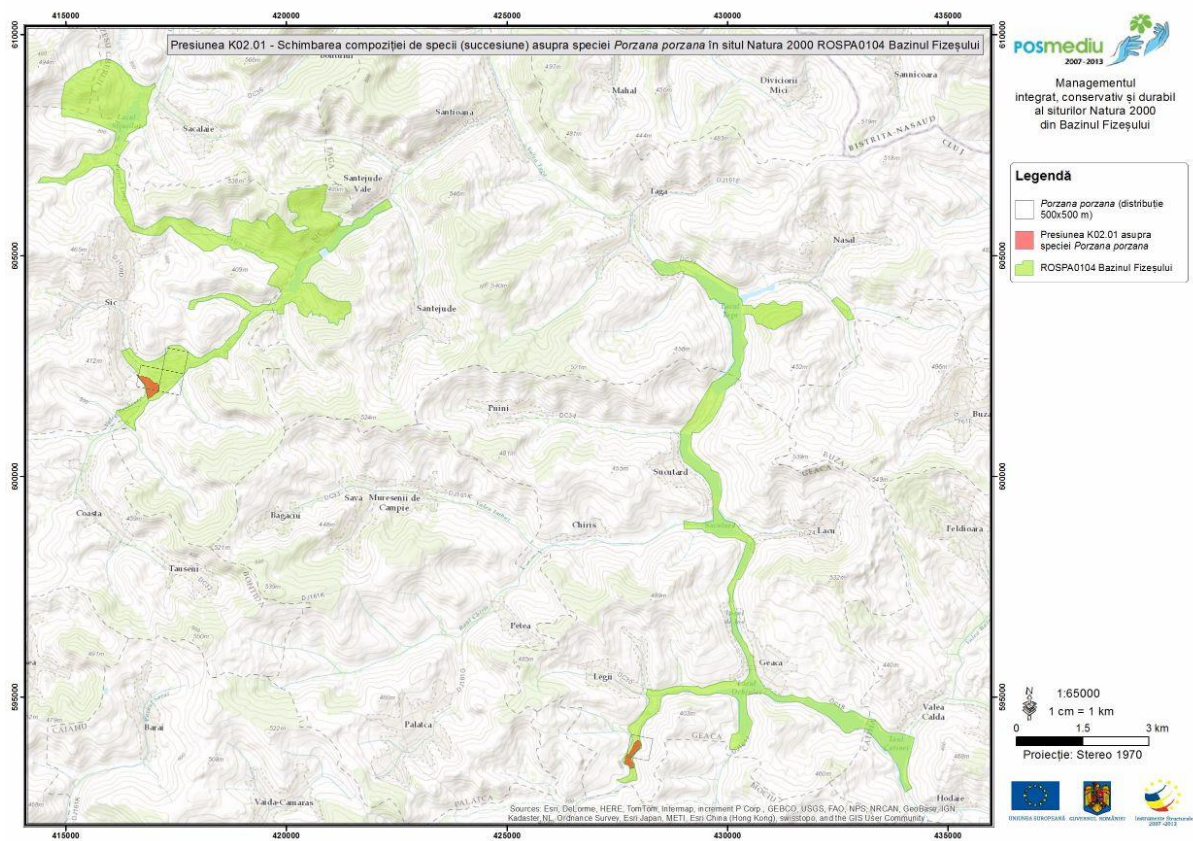
Harta 300



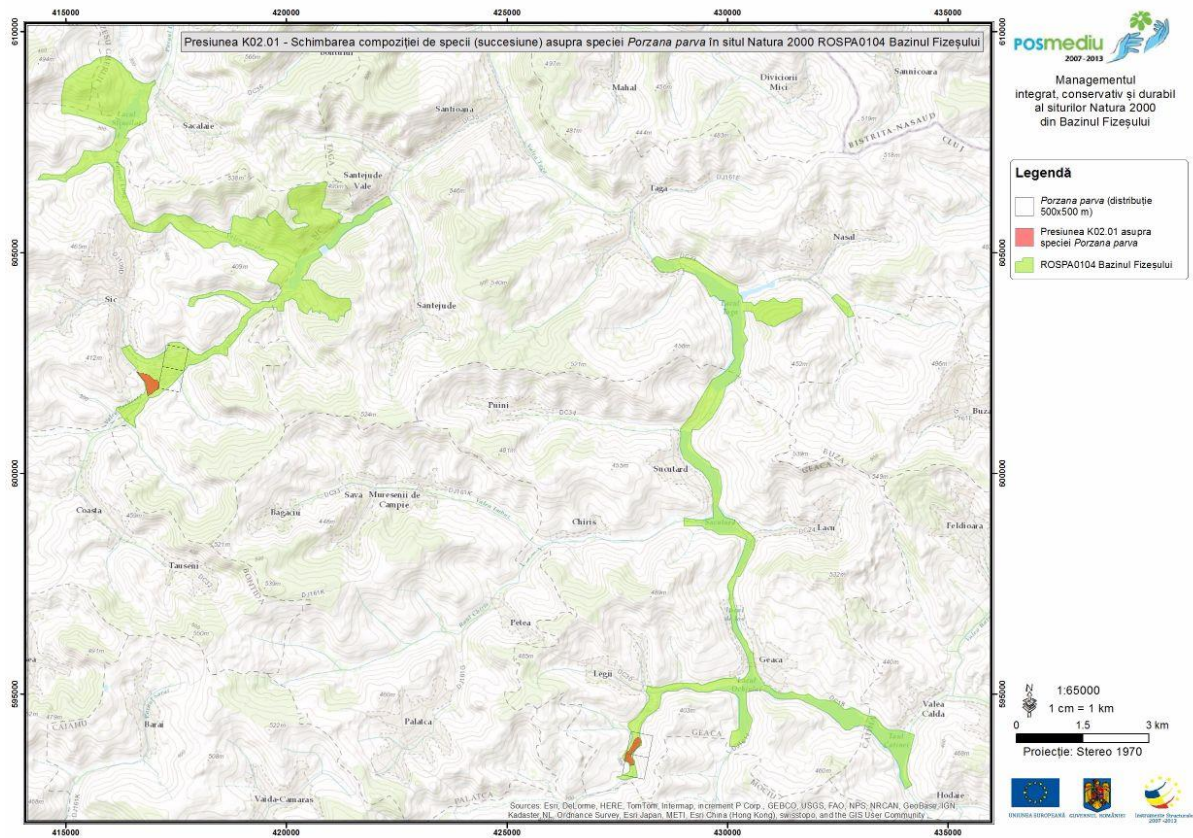
Harta 301



Harta 302

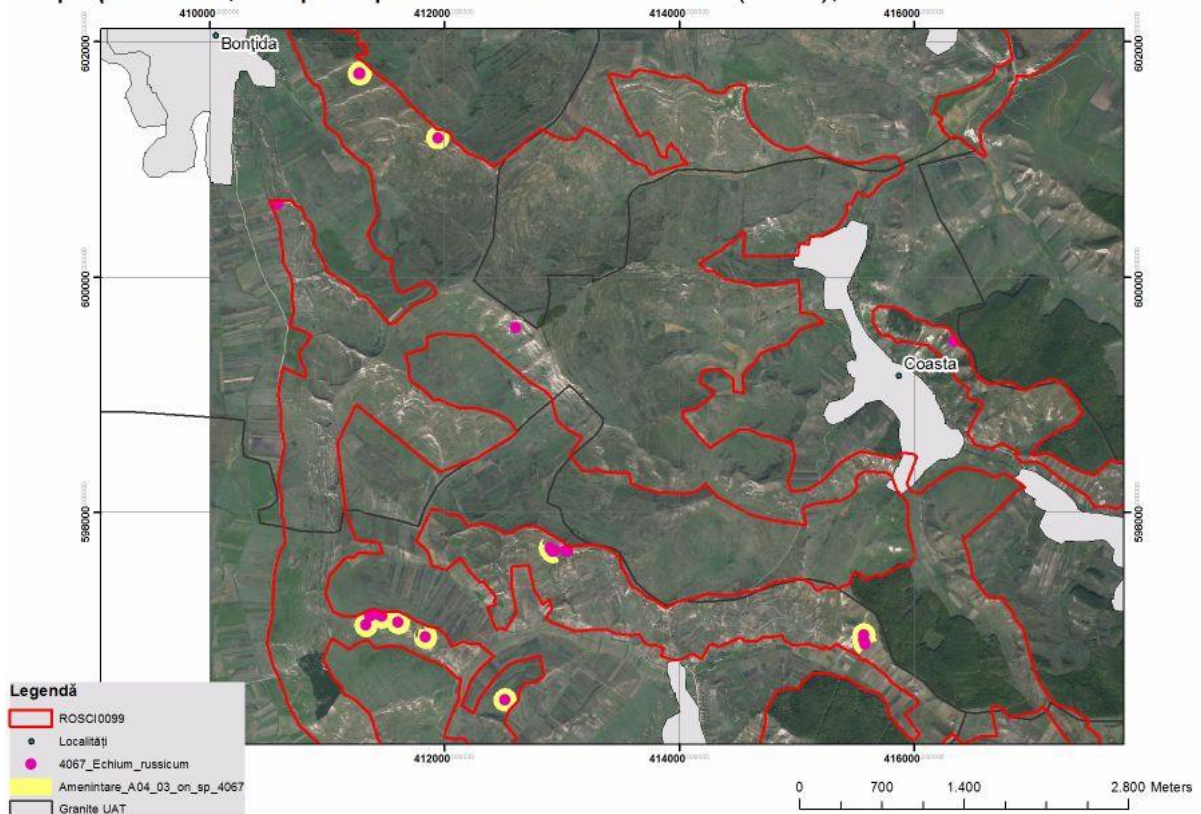


Harta 303



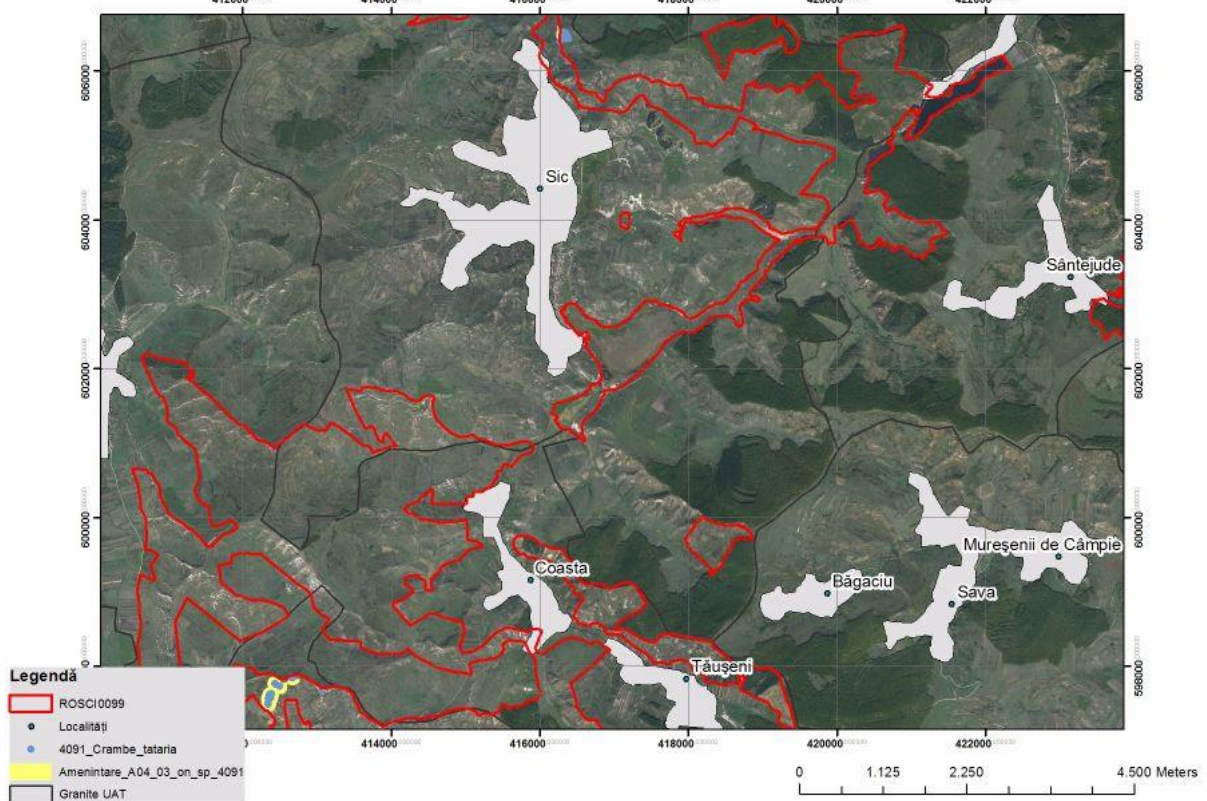
Harta 304

Amenințare A04.03 - abandonarea sistemelor pastorale, lipsa pășunatului, asupra speciei *Echium russicum* (4067), în situl ROSCI0099



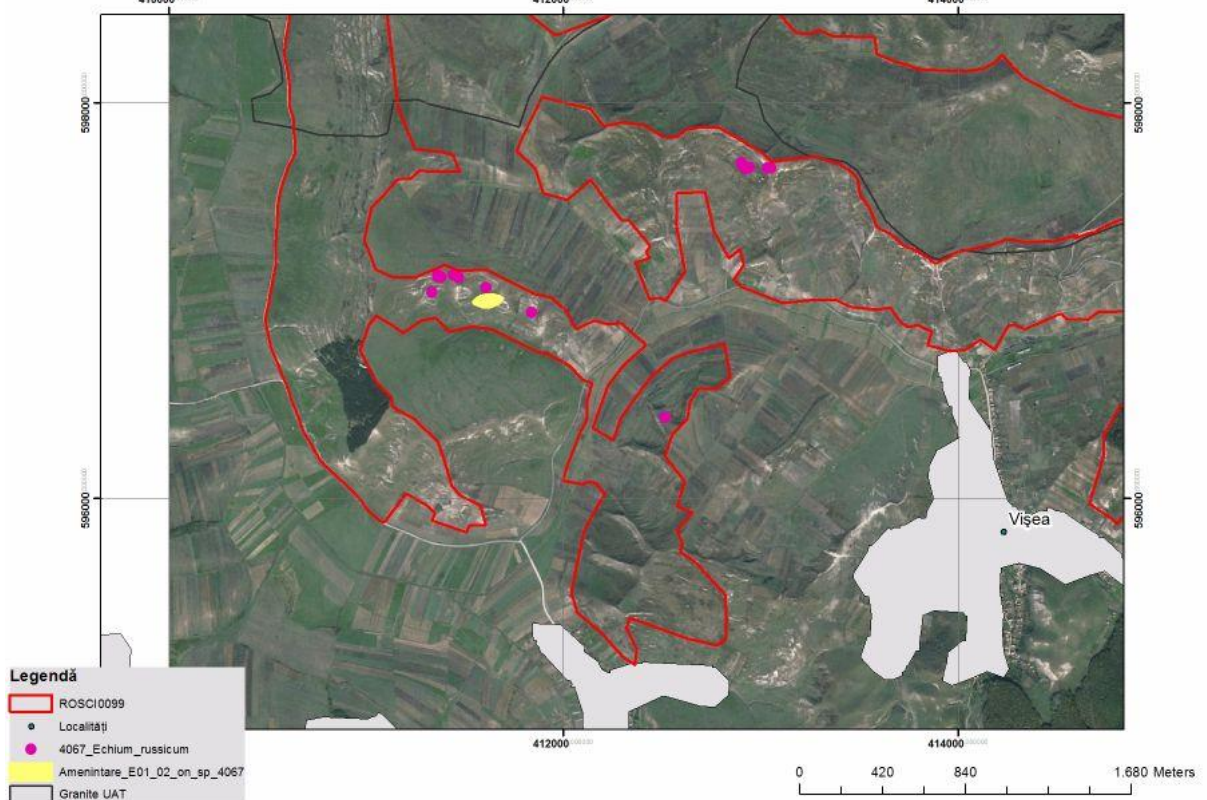
Harta 305

Amenințare A04.03 - abandonarea sistemelor pastorale, lipsa pășunatului, asupra speciei *Crambe tataria* (4091), în situl ROSCI0099



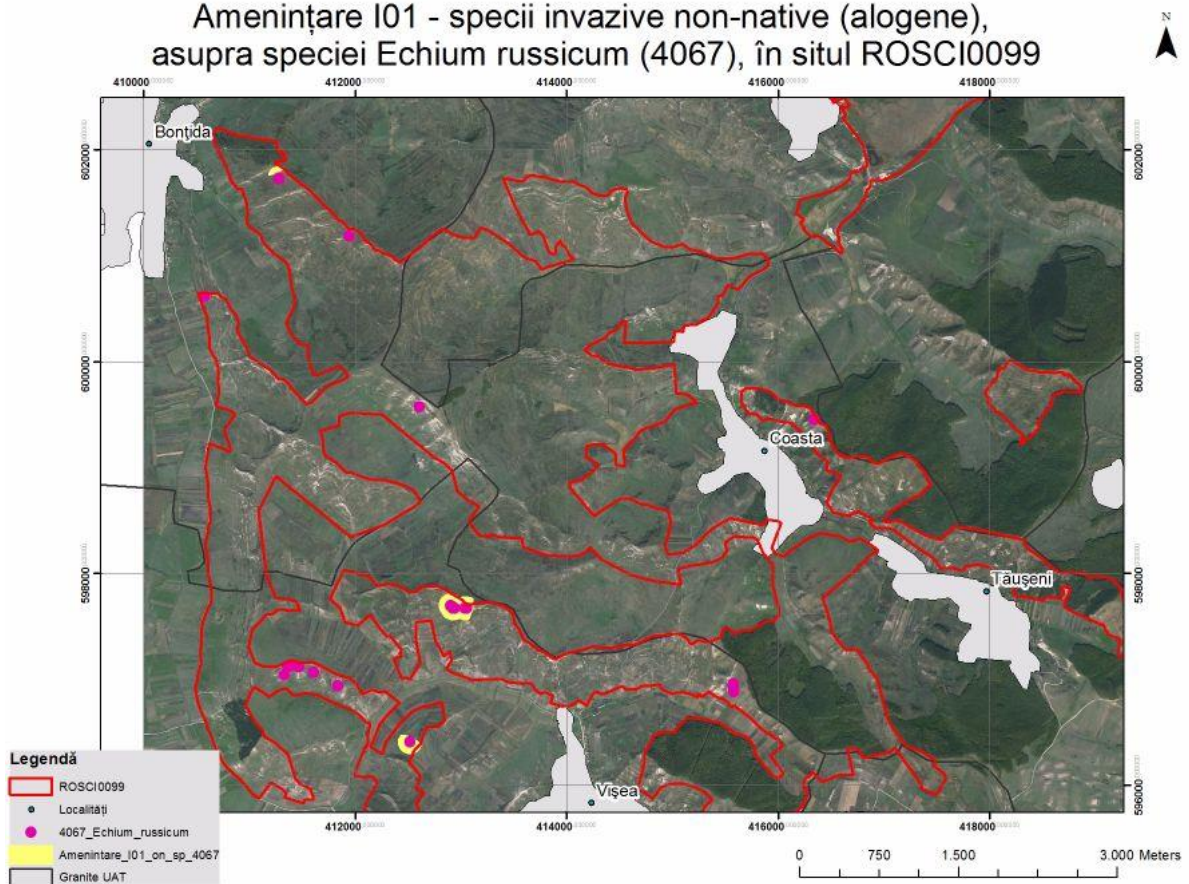
Harta 306

Amenințare E01.02 - urbanizare discontinua, asupra speciei *Echium russicum* (4067), în situl ROSCI0099



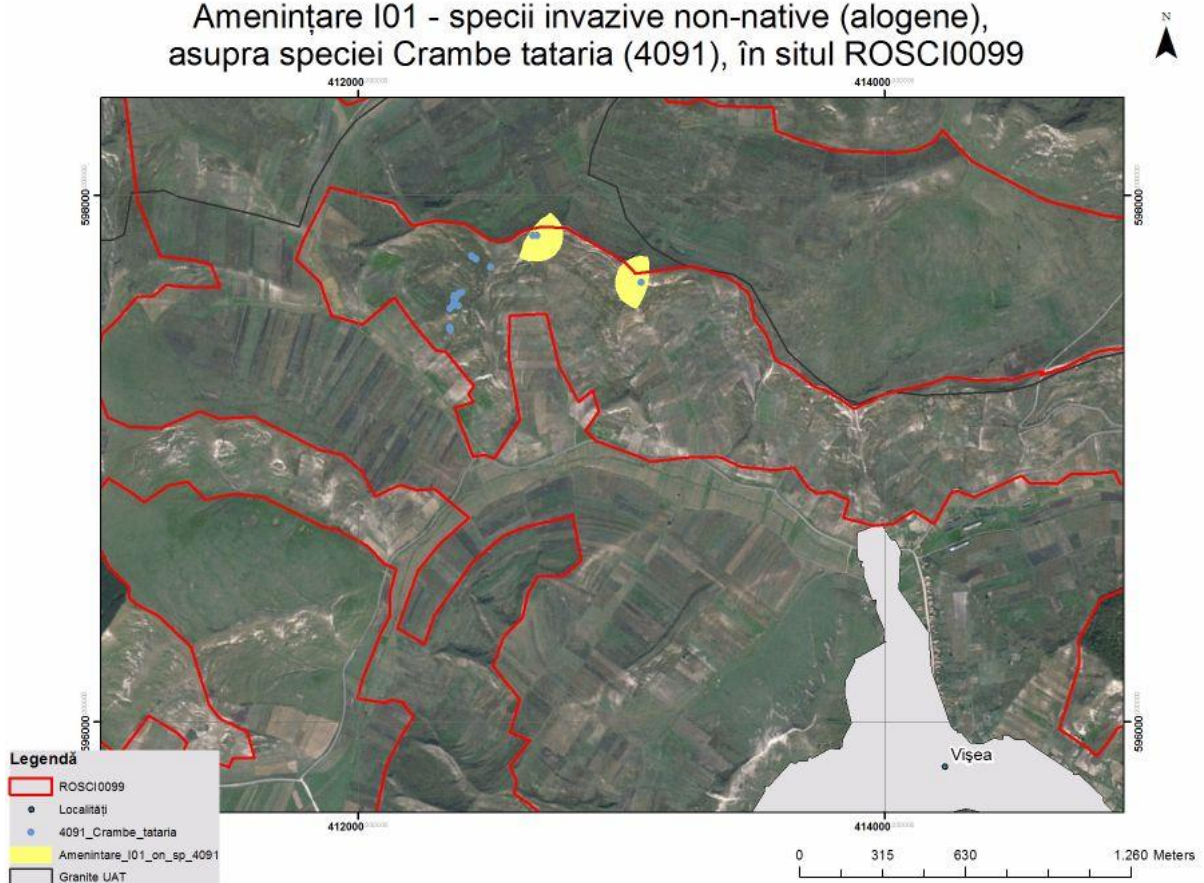
Harta 307

Amenințare I01 - specii invazive non-native (alogene),
asupra speciei *Echium russicum* (4067), în situl ROSCI0099



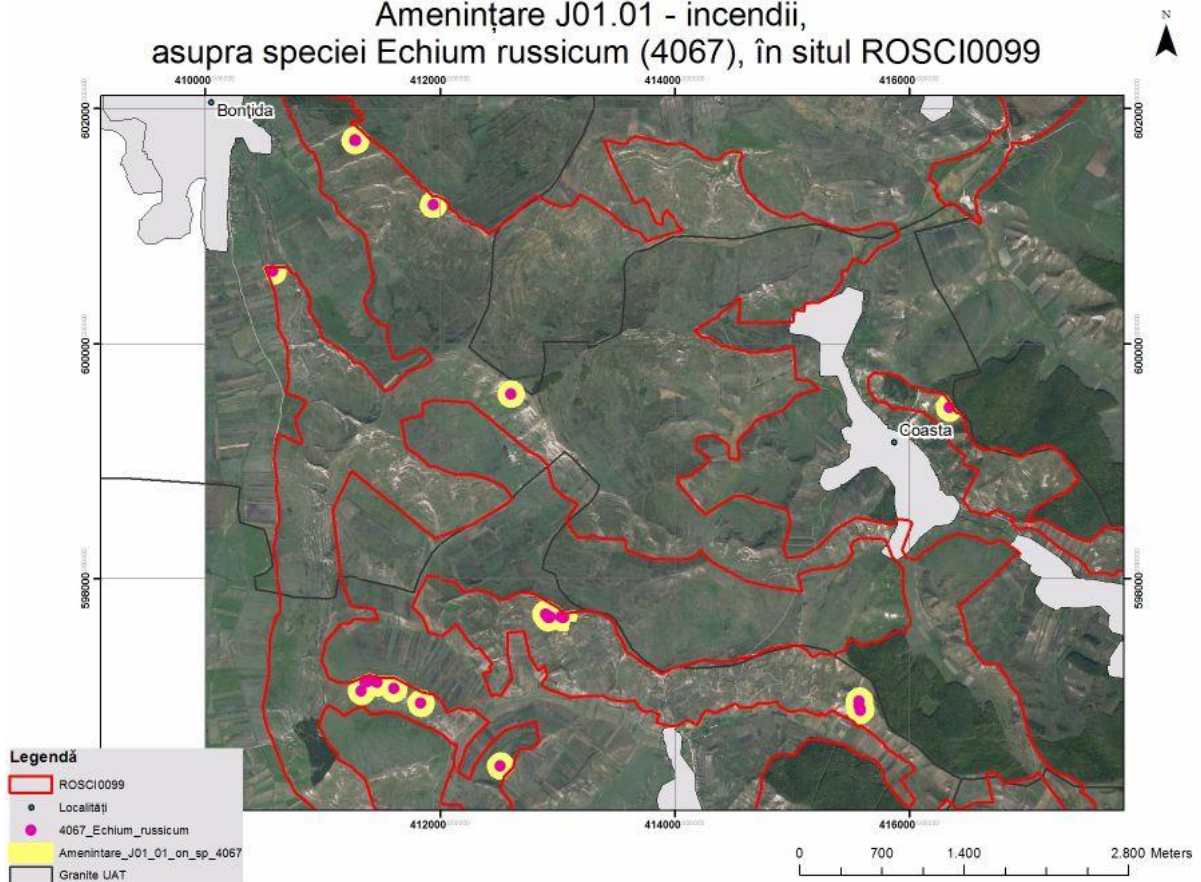
Harta 308

Amenințare I01 - specii invazive non-native (alogene),
asupra speciei *Crambe tataria* (4091), în situl ROSCI0099



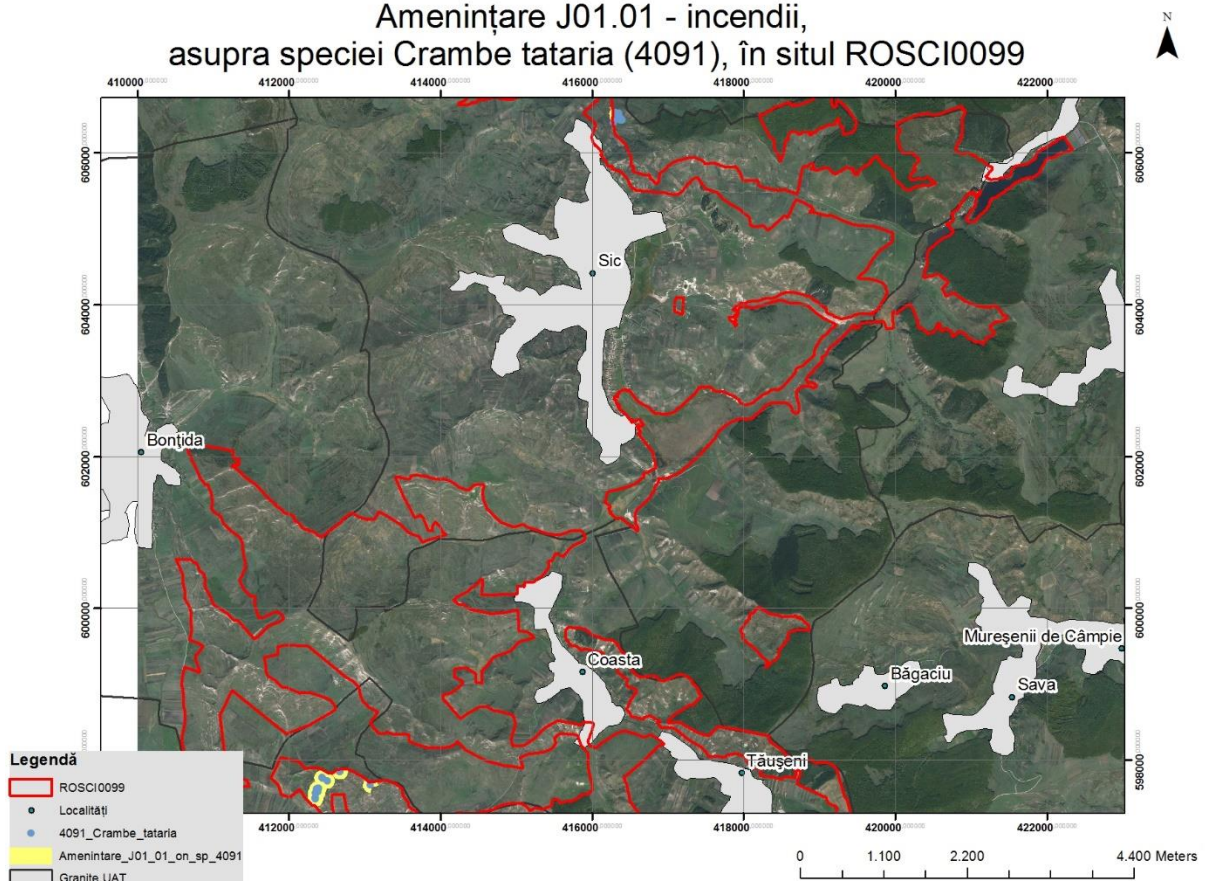
Harta 309

Amenințare J01.01 - incendii,
asupra speciei *Echium russicum* (4067), în situl ROSCI0099



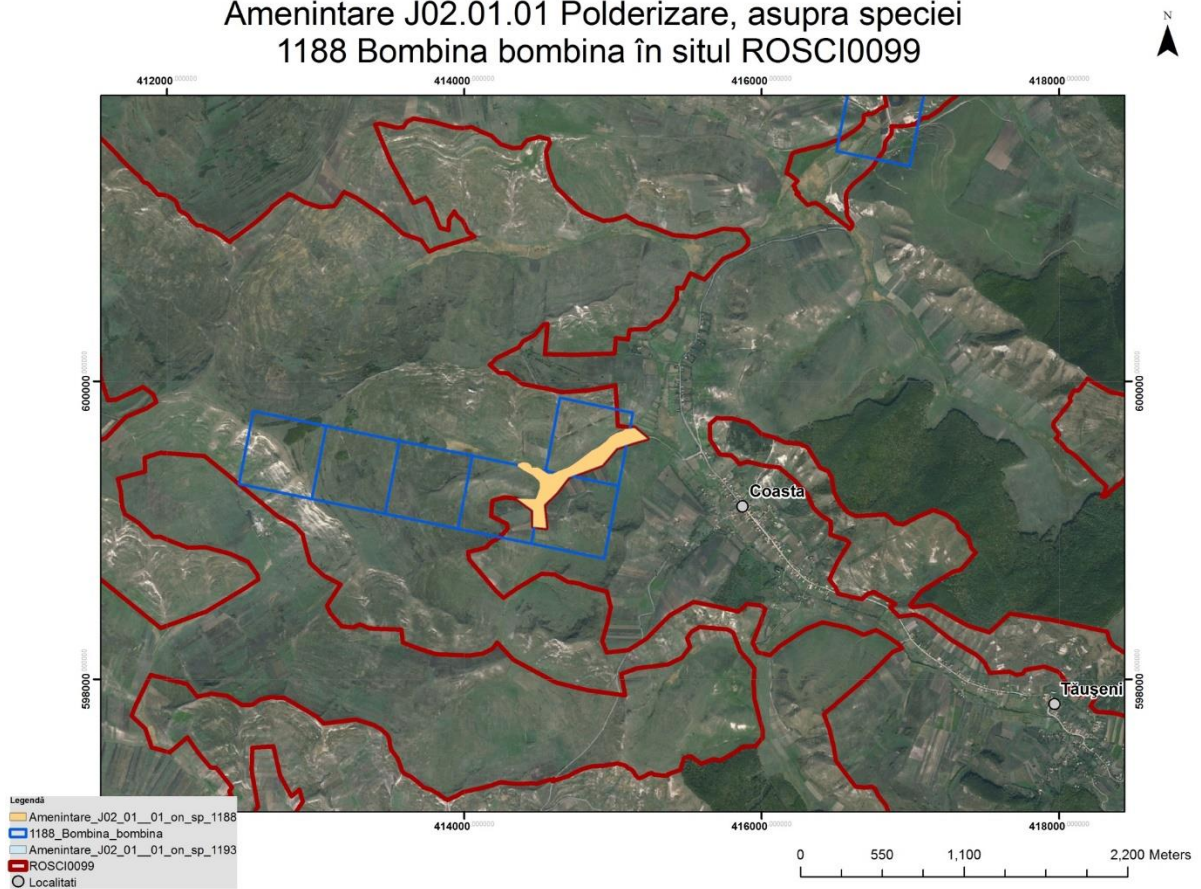
Harta 310

Amenințare J01.01 - incendii,
asupra speciei *Crambe tataria* (4091), în situl ROSCI0099



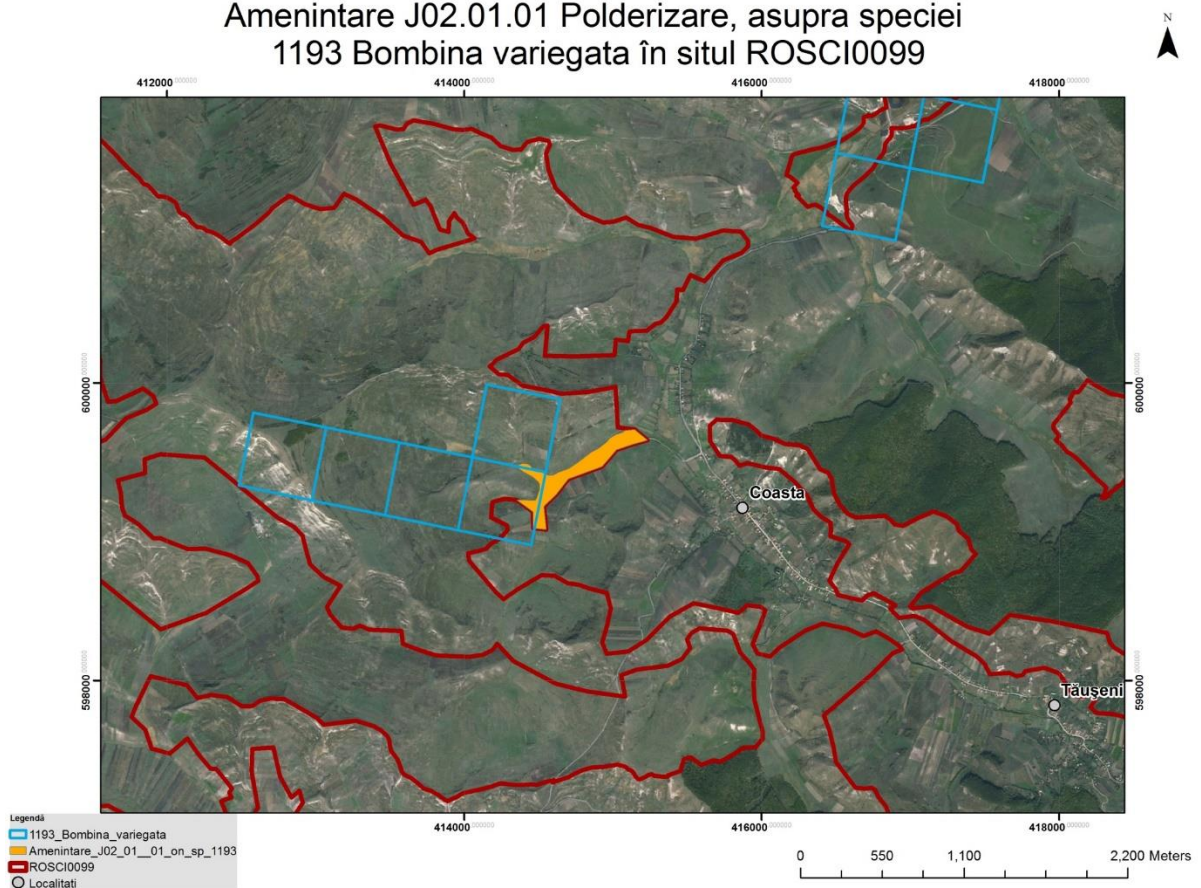
Harta 311

Amenintare J02.01.01 Polderizare, asupra speciei 1188 Bombina bombina în situl ROSCI0099



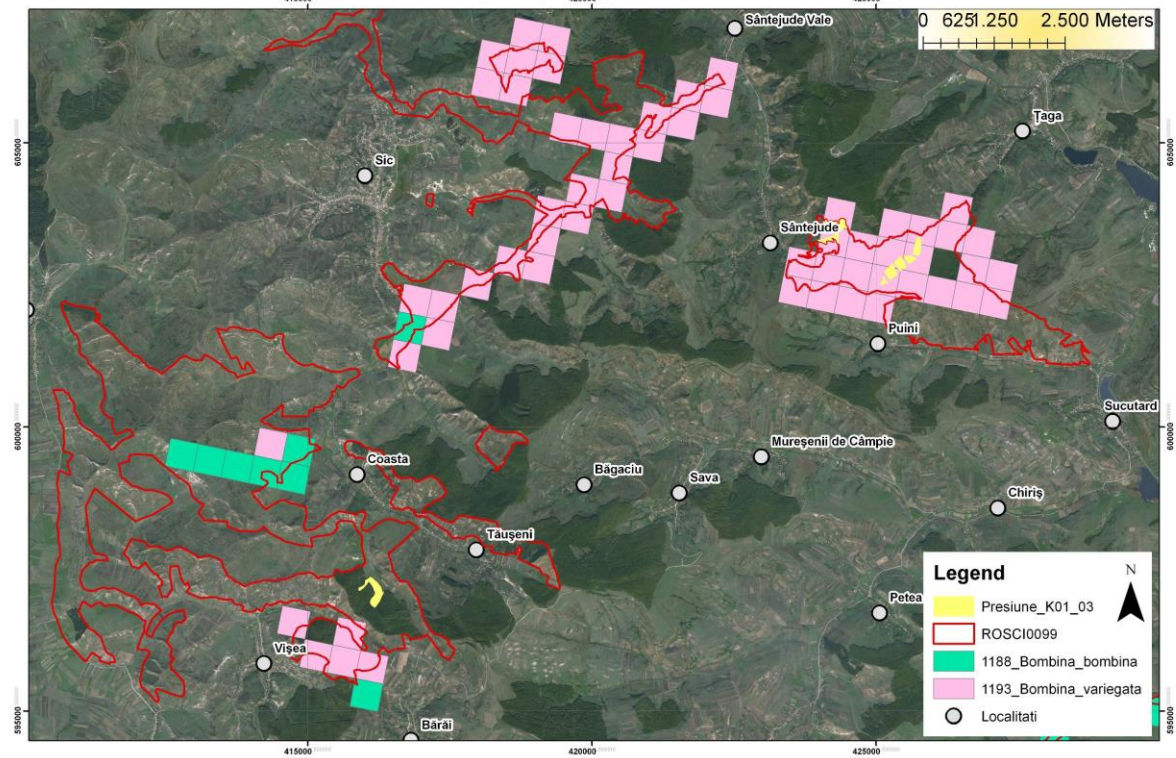
Harta 312

Amenintare J02.01.01 Polderizare, asupra speciei 1193 Bombina variegata în situl ROSCI0099

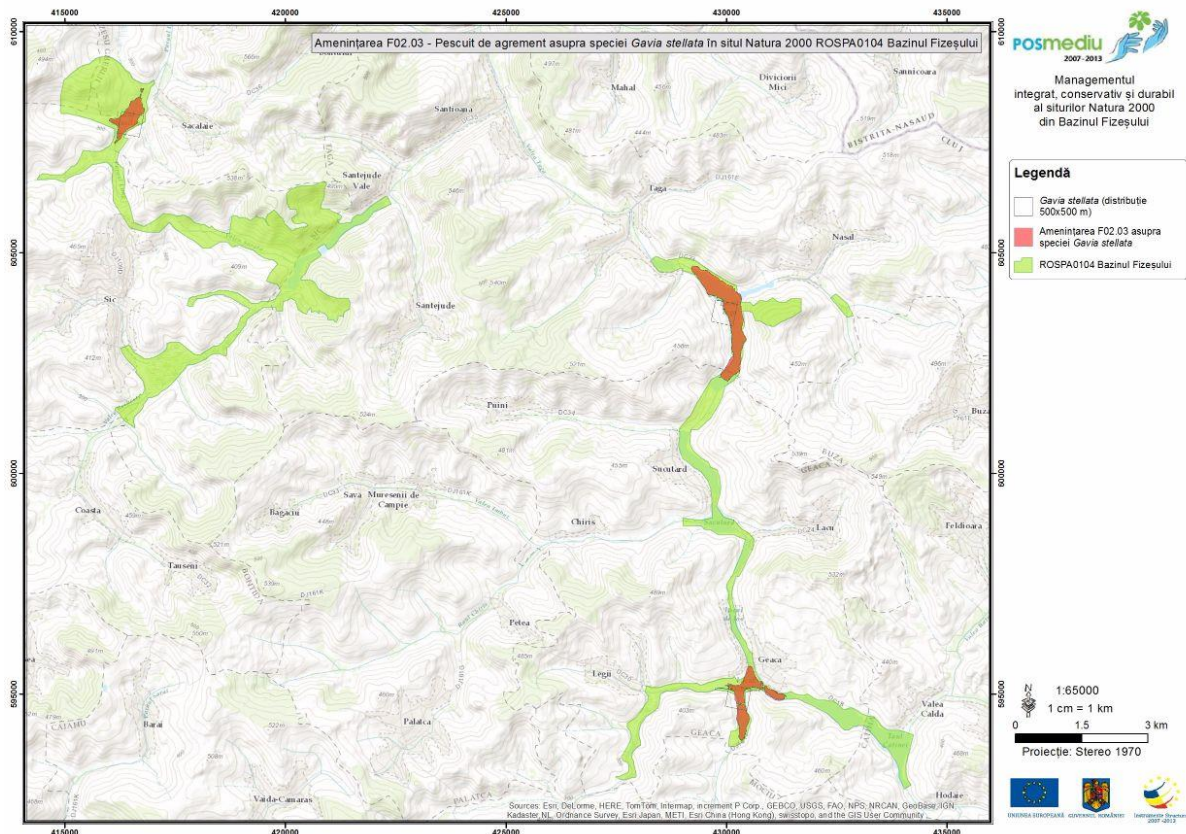


Harta 313

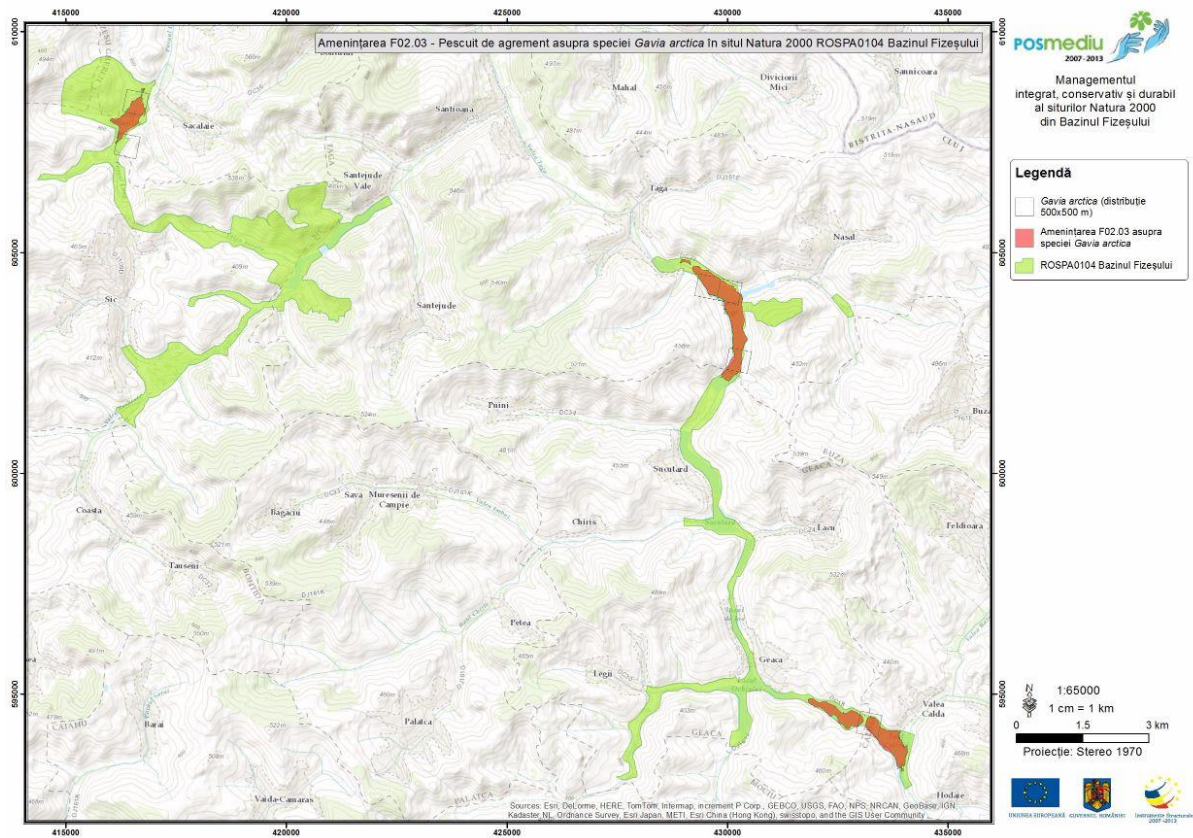
K01.03. Secarea asupra speciilor de Bombina din sit



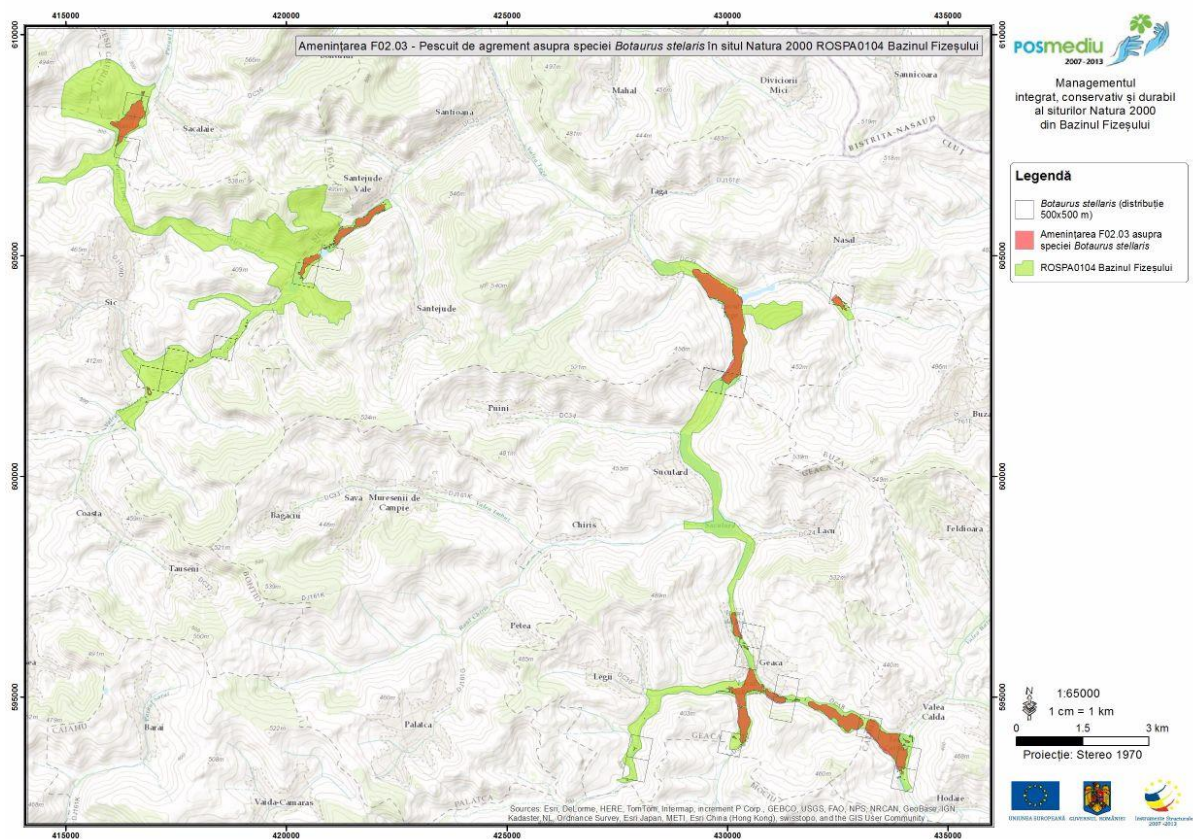
Harta 314



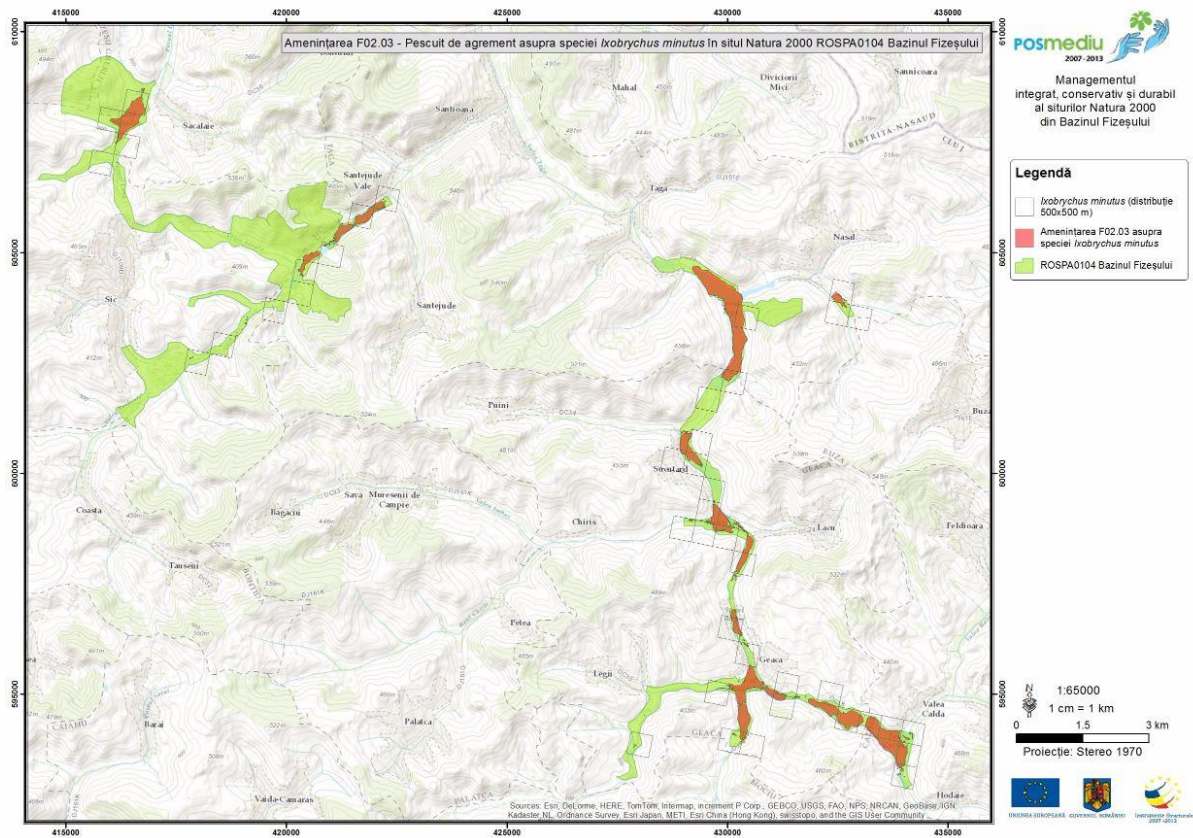
Harta 315



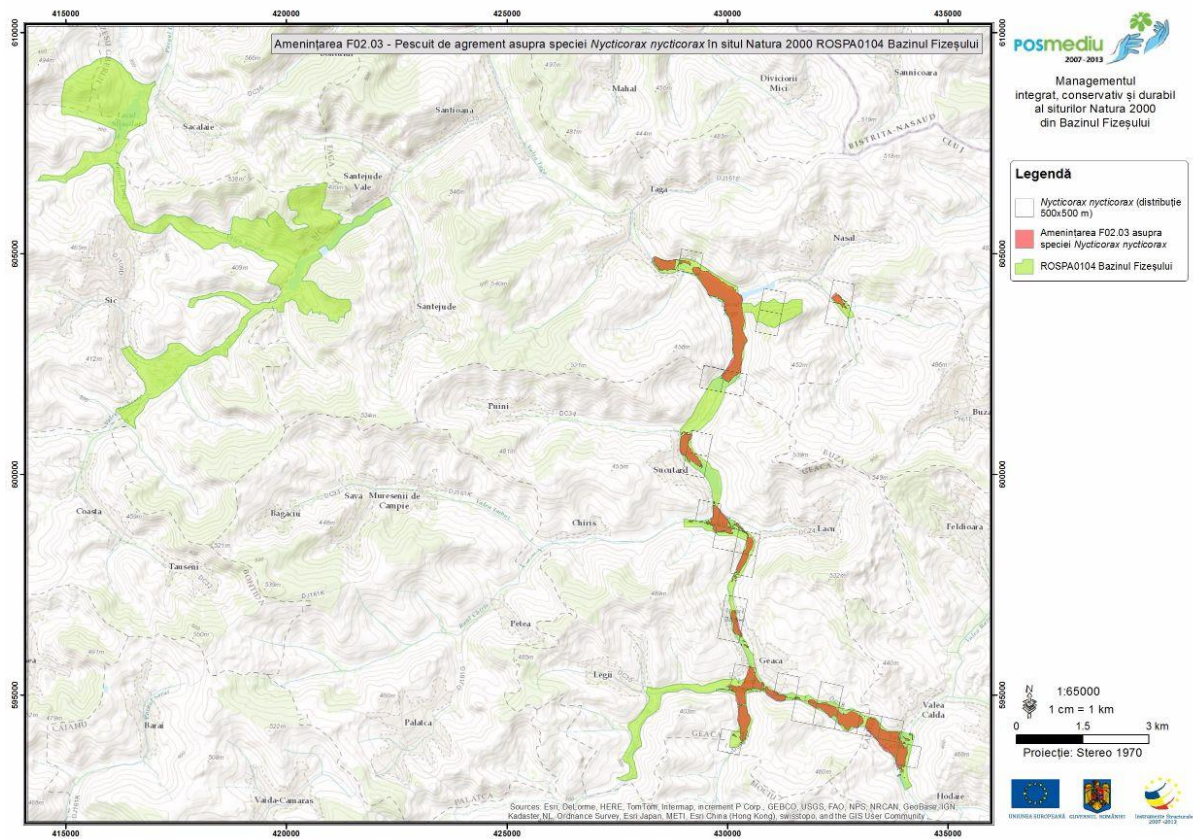
Harta 316



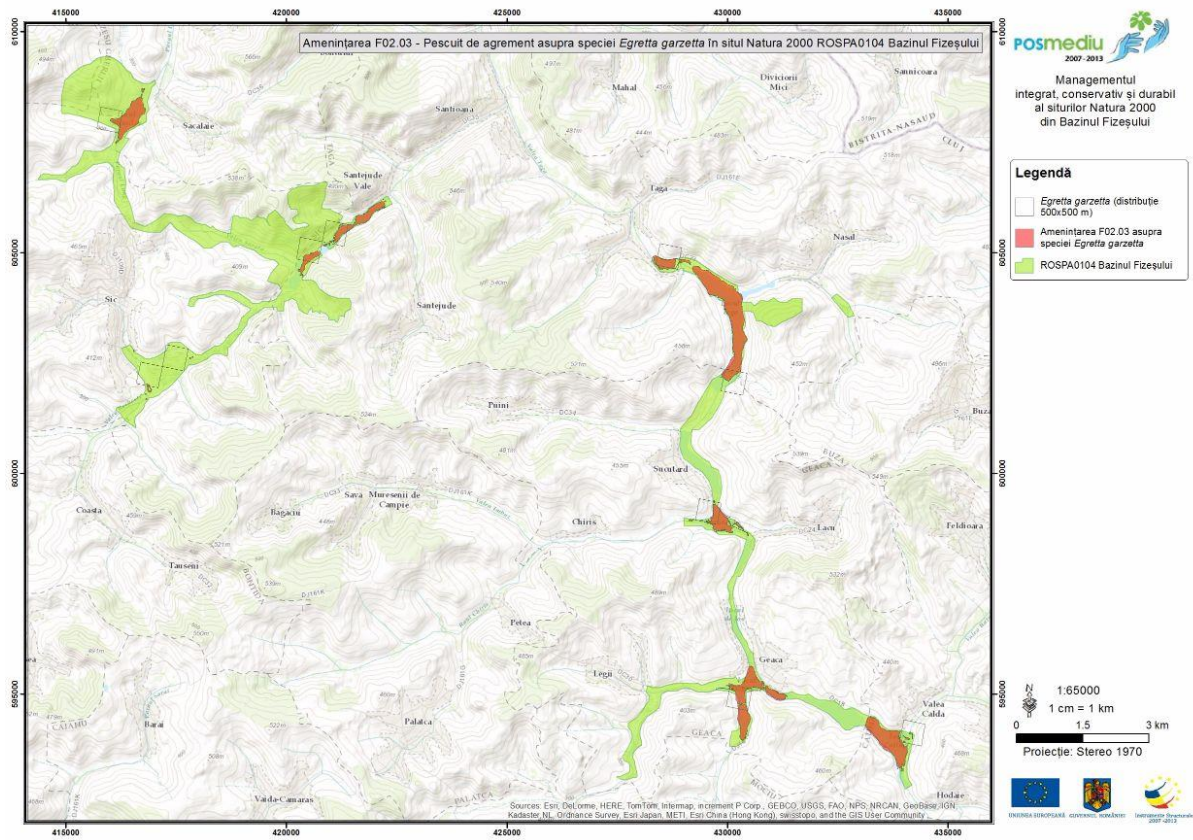
Harta 317



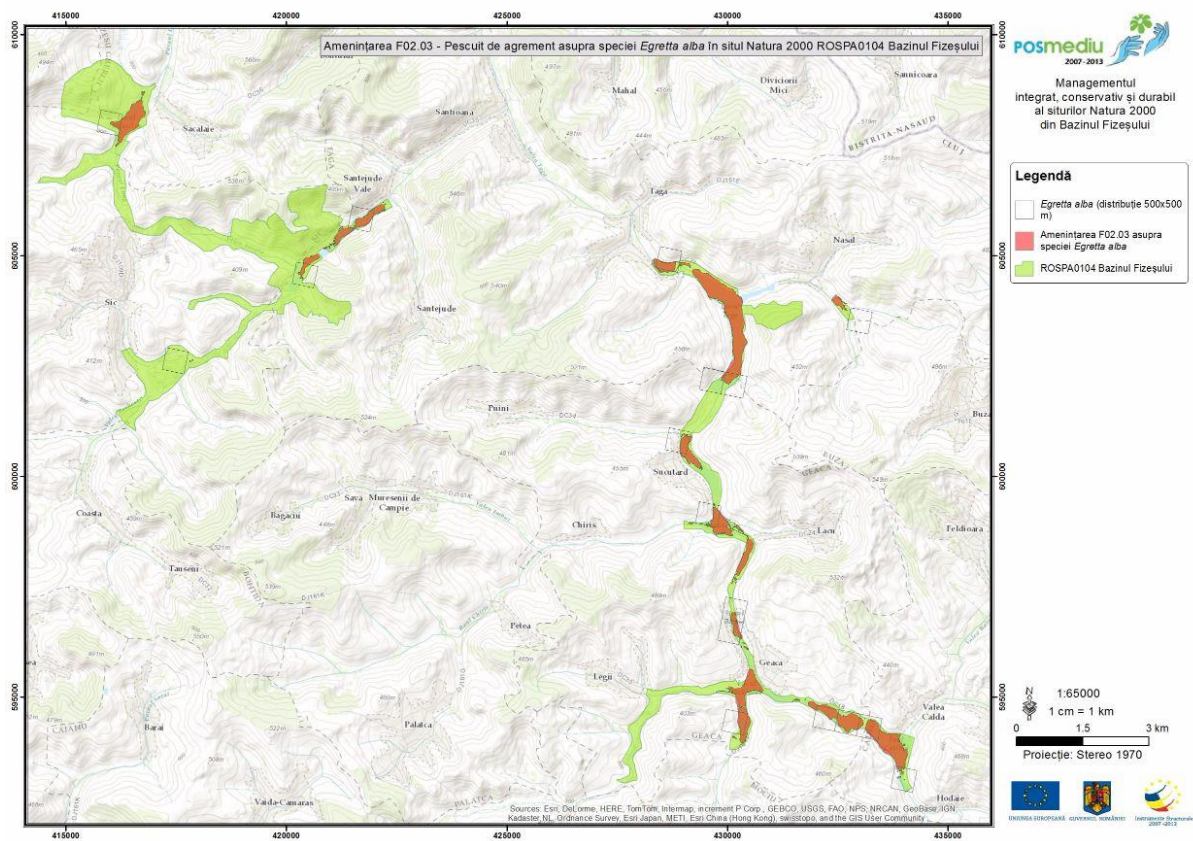
Harta 318



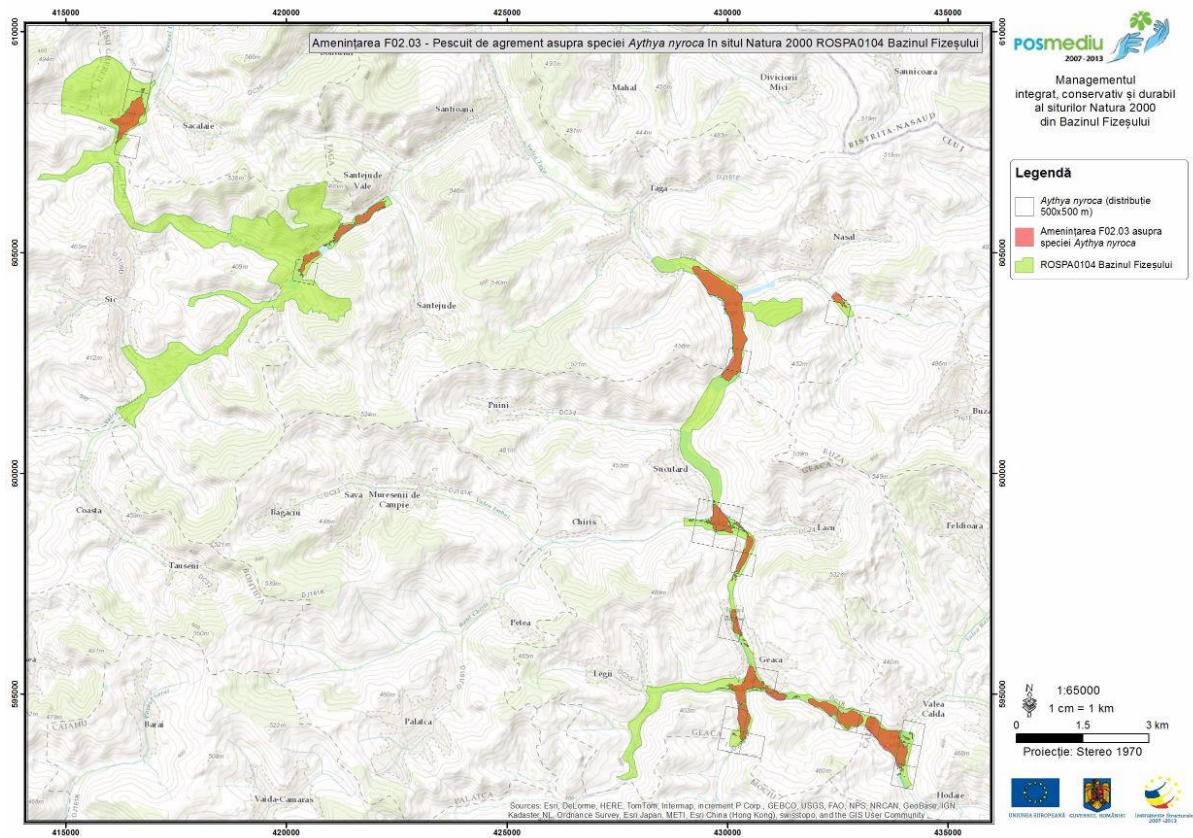
Harta 319



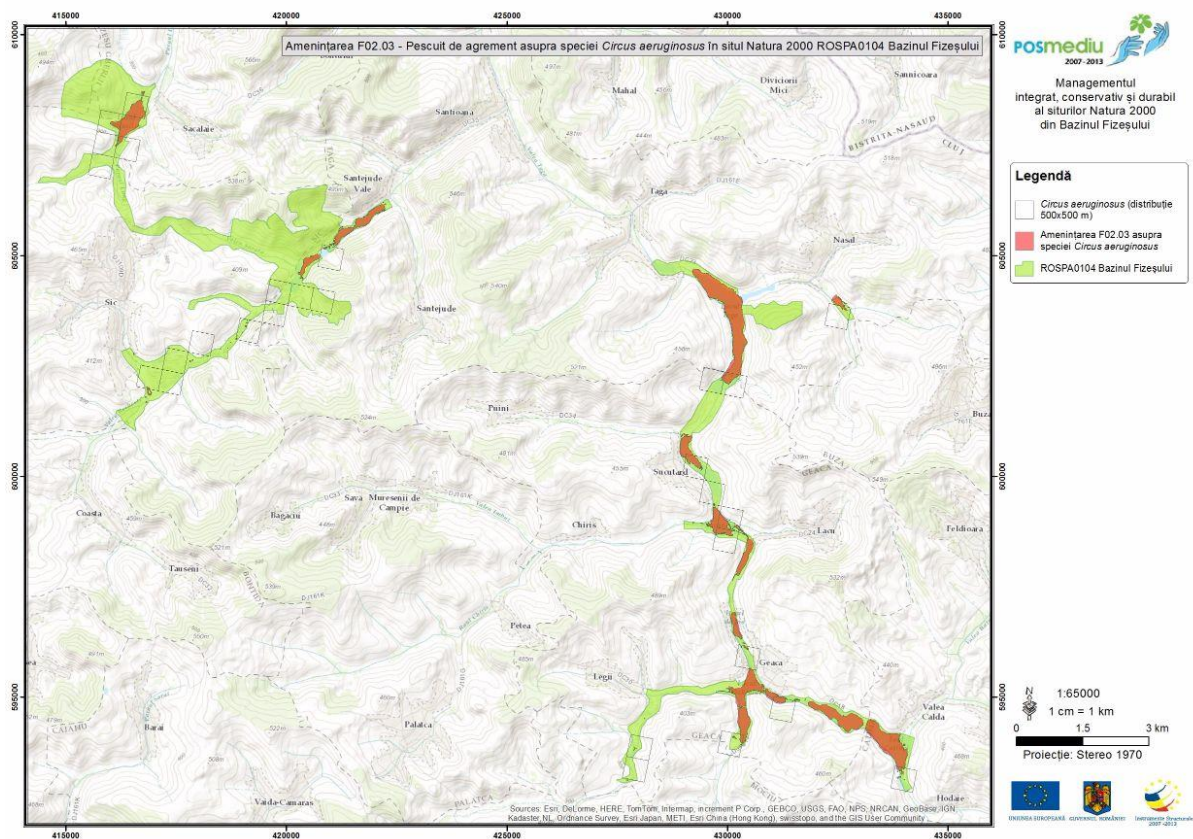
Harta 320



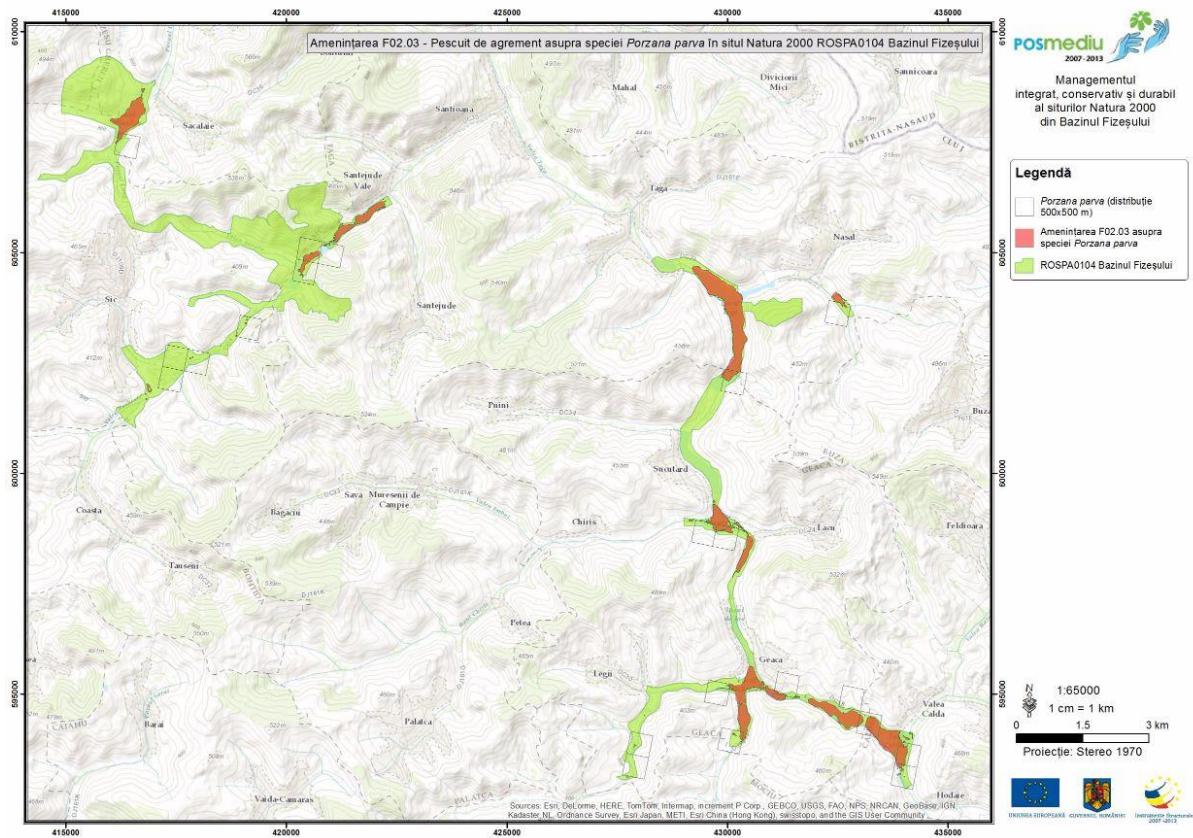
Harta 321



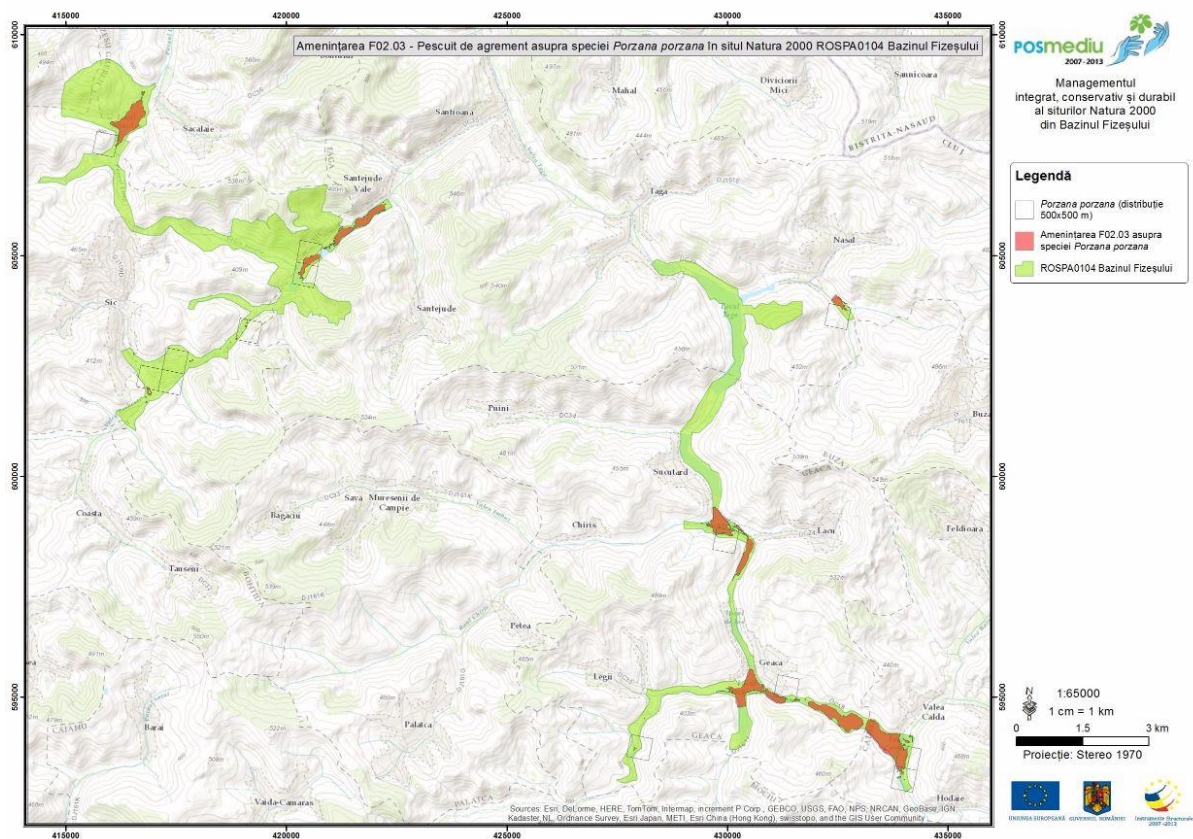
Harta 322



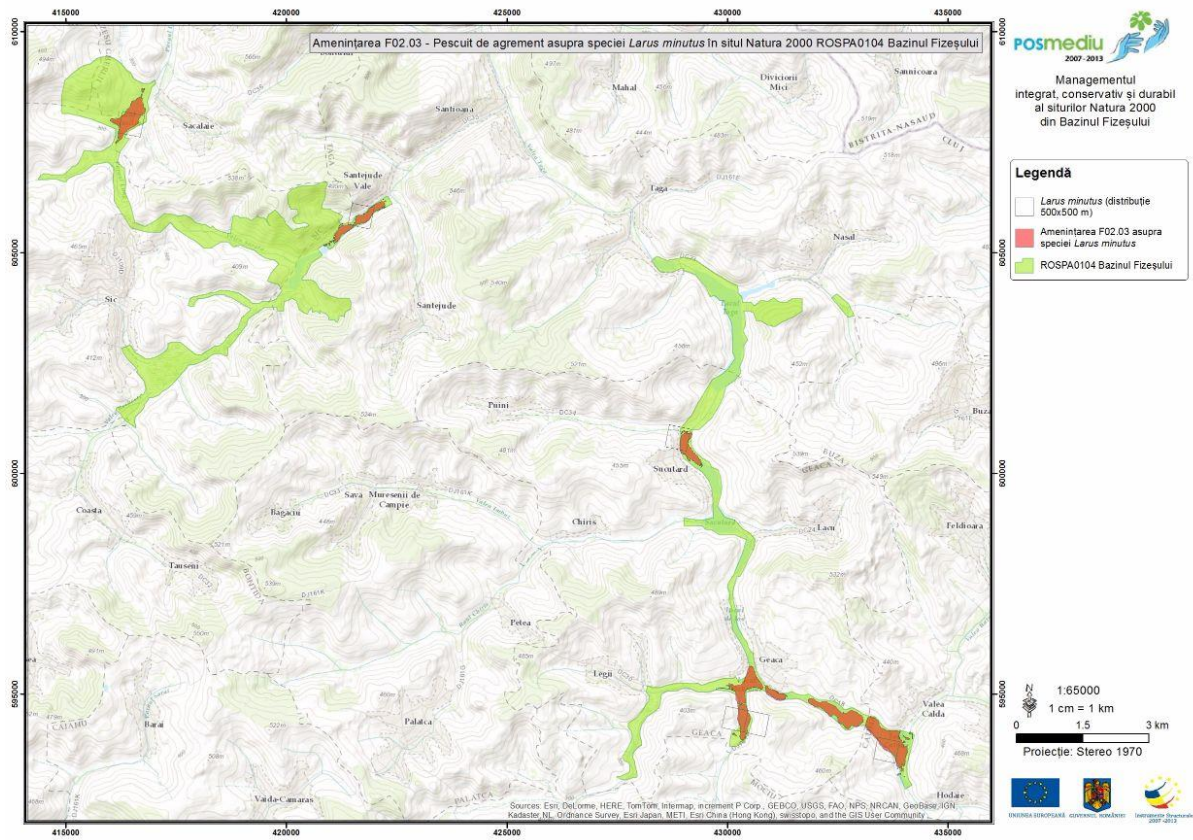
Harta 323



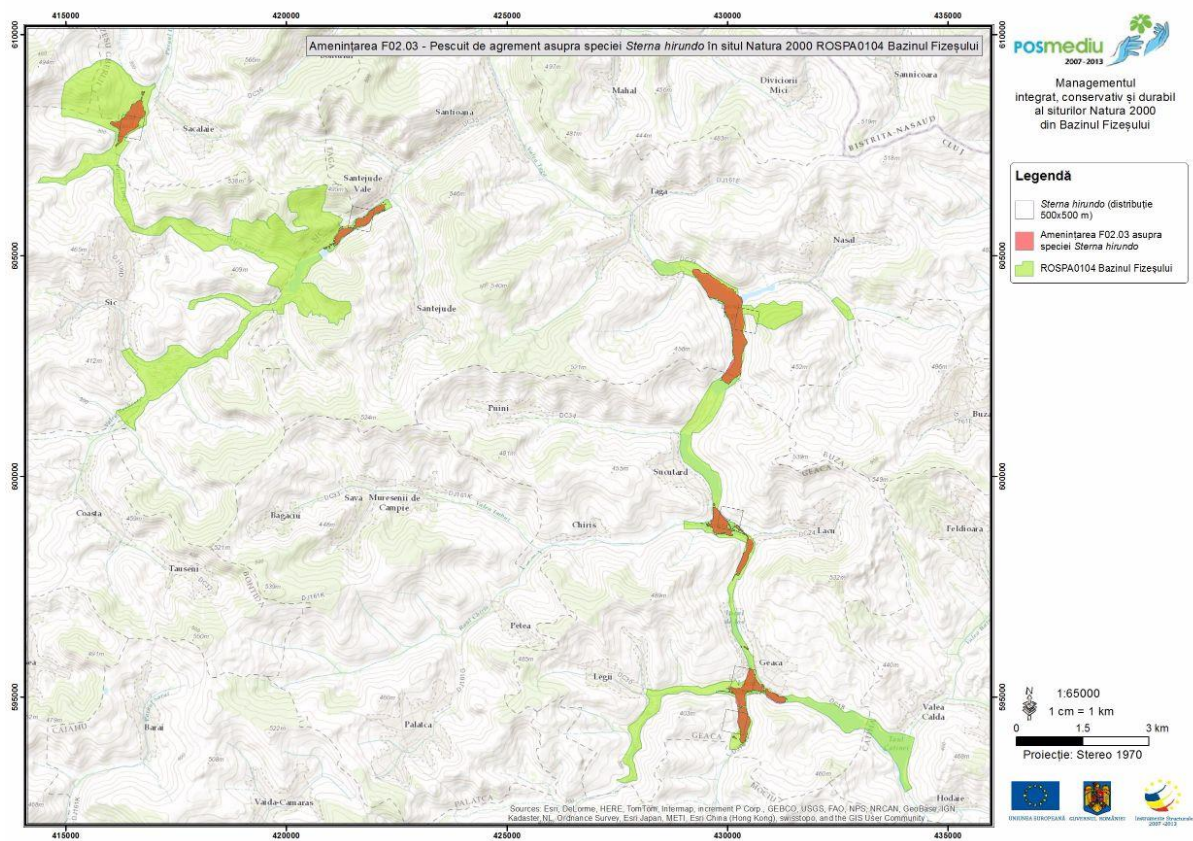
Harta 324



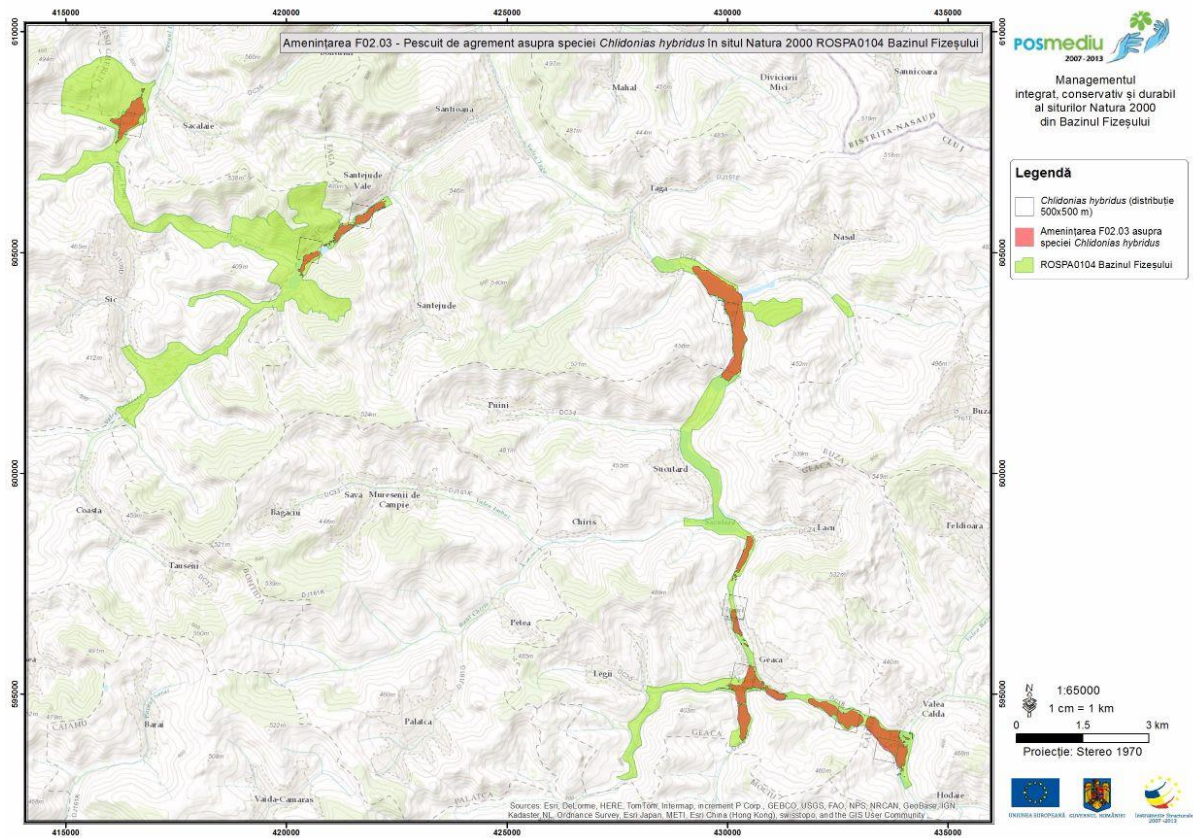
Harta 325



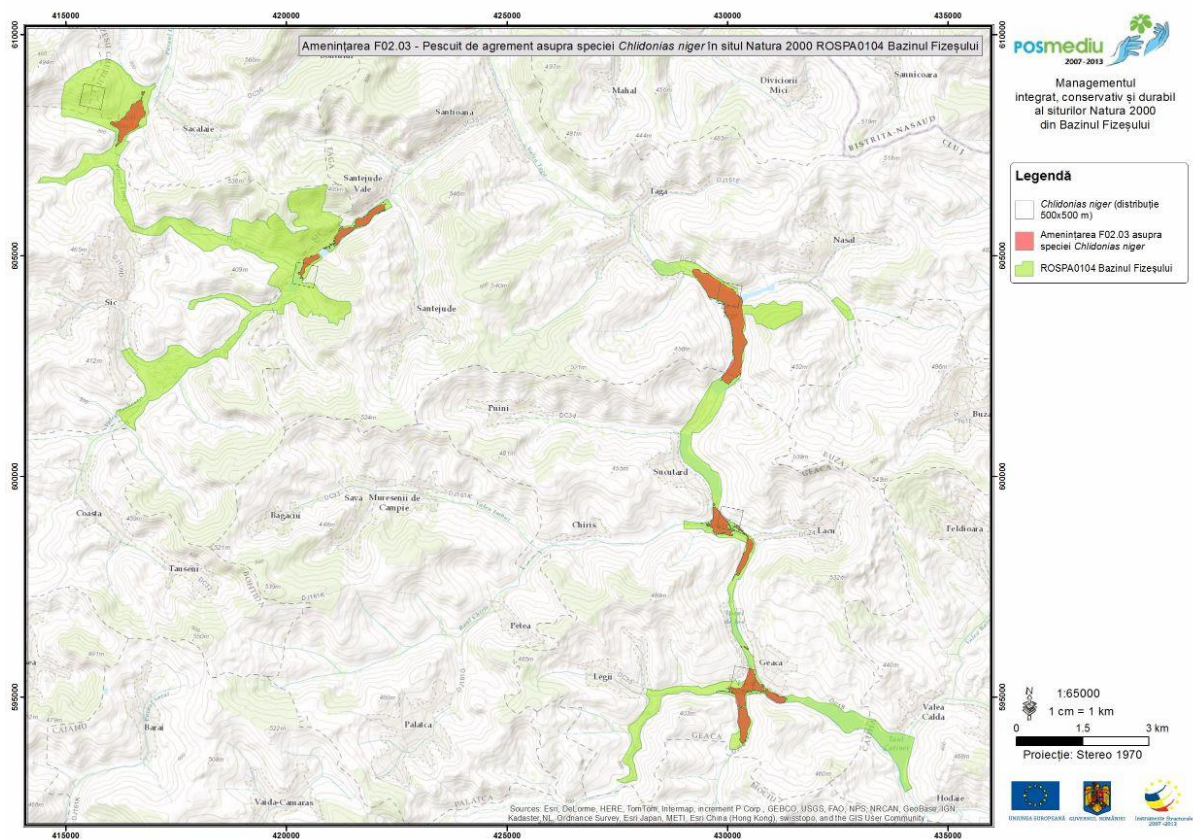
Harta 326



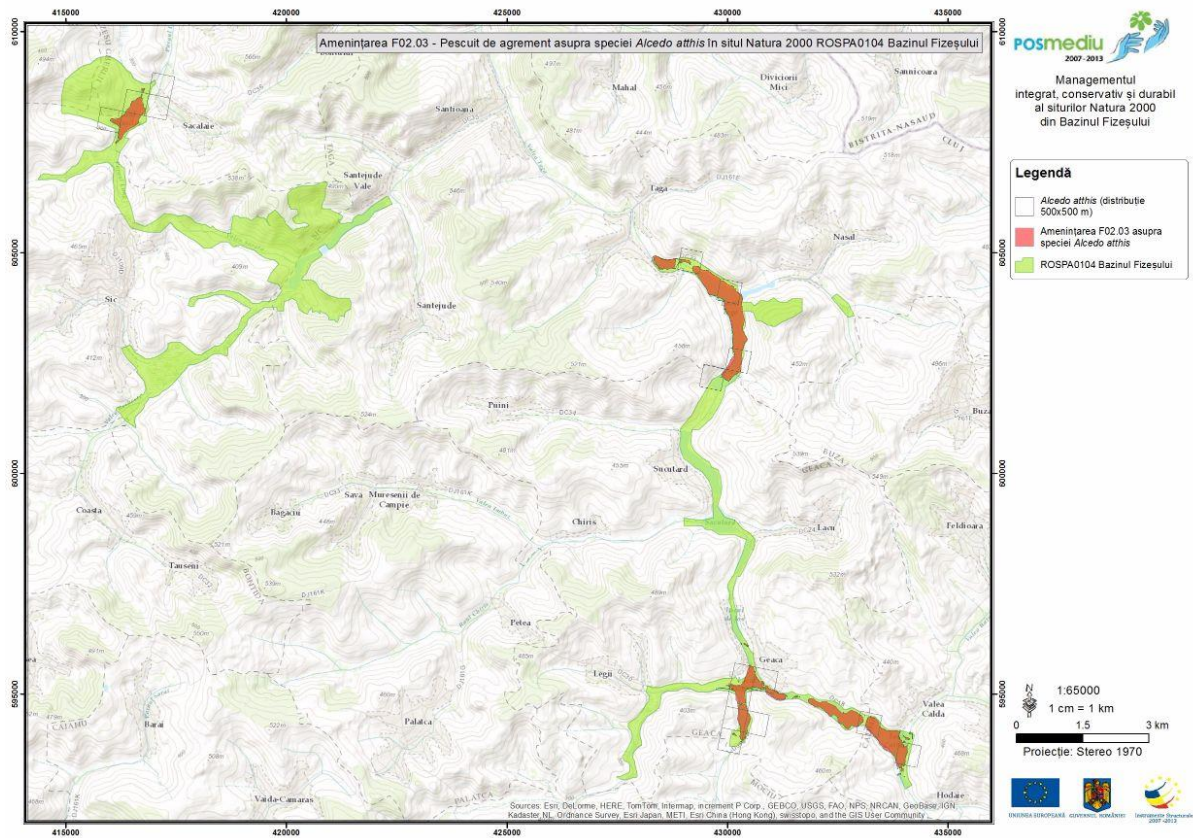
Harta 327



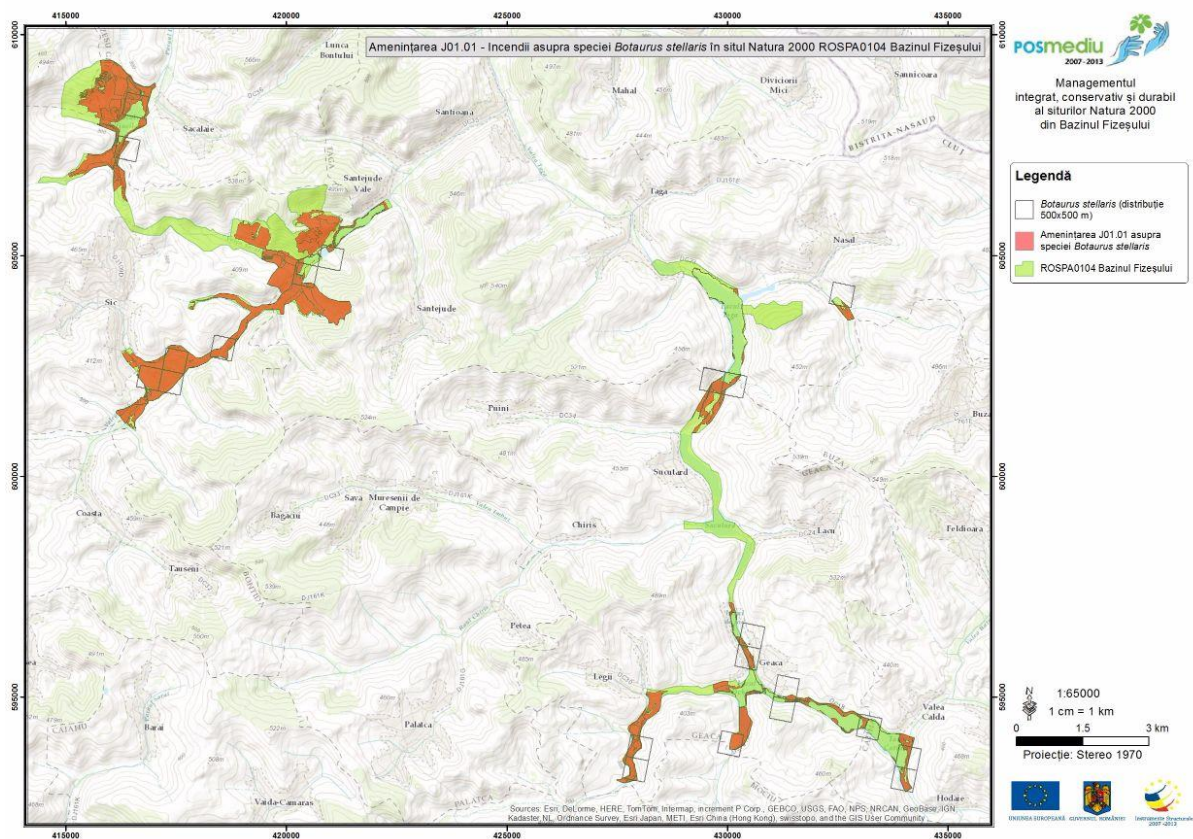
Harta 328



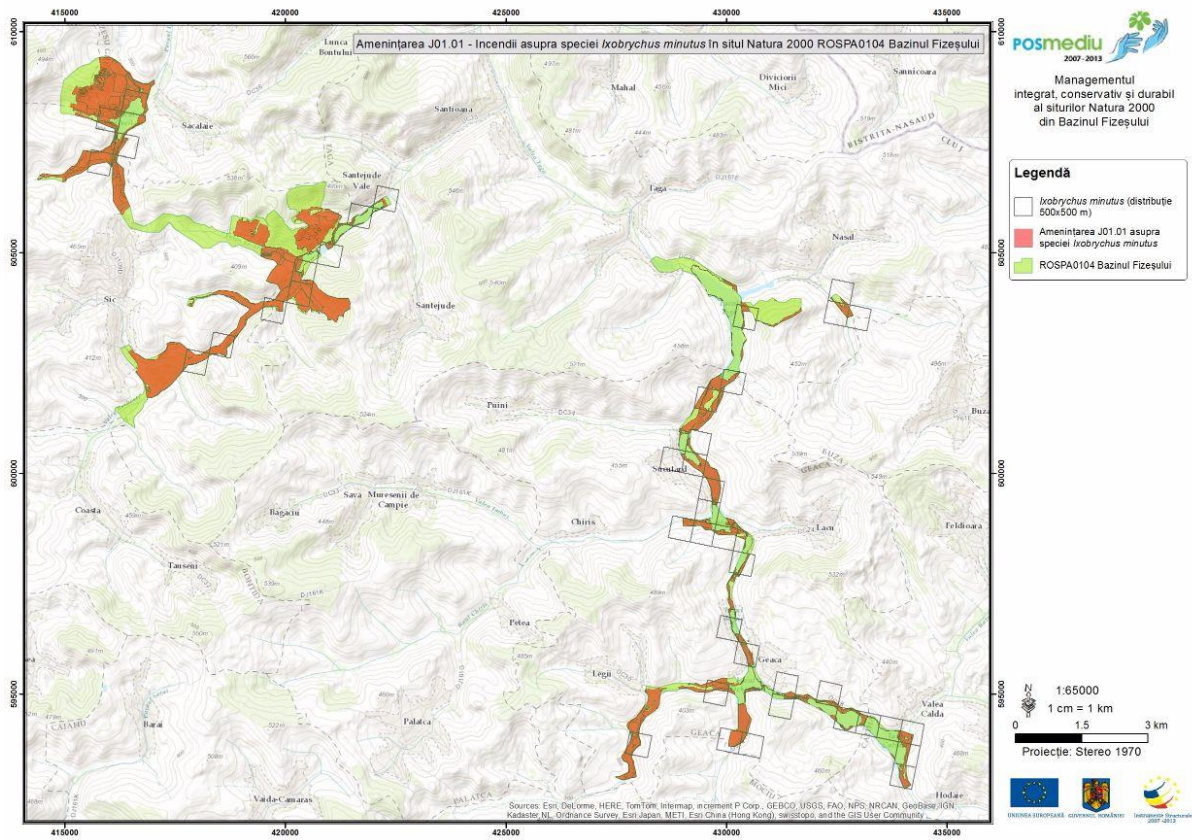
Harta 329



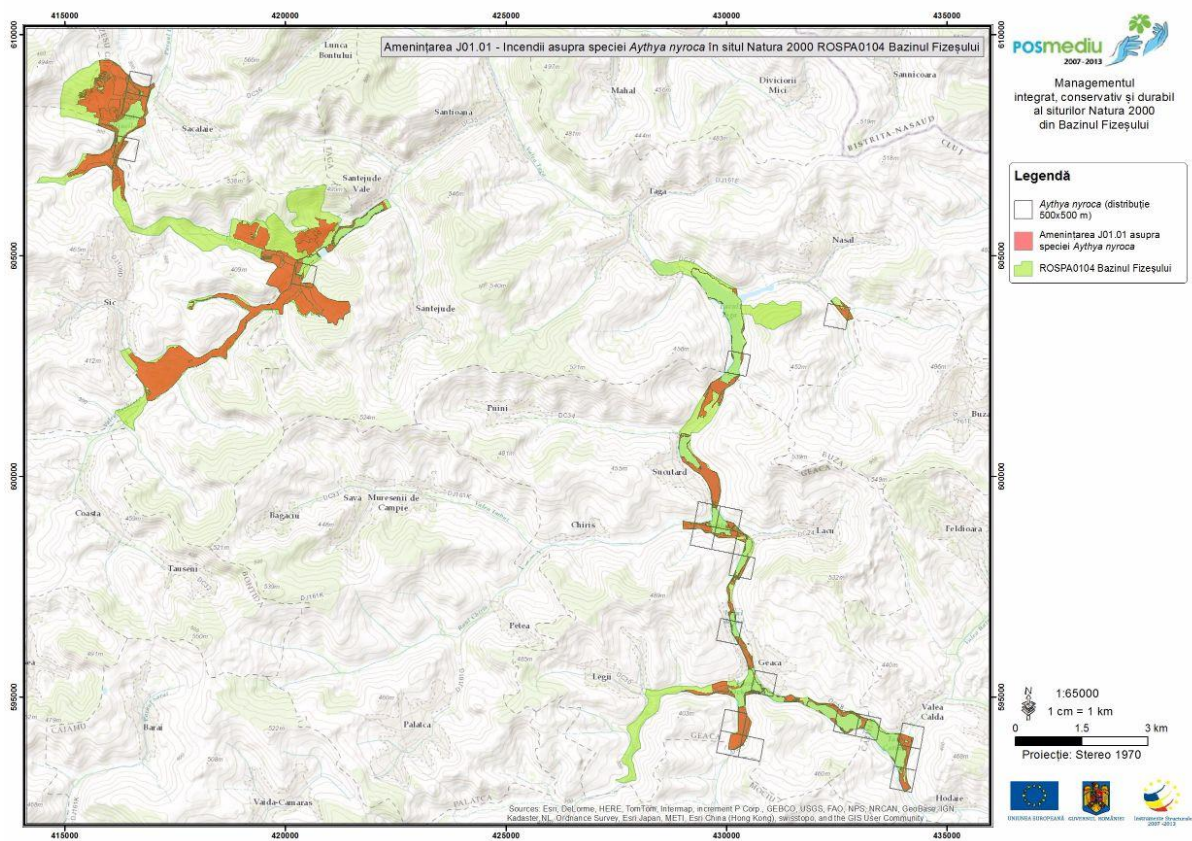
Harta 330



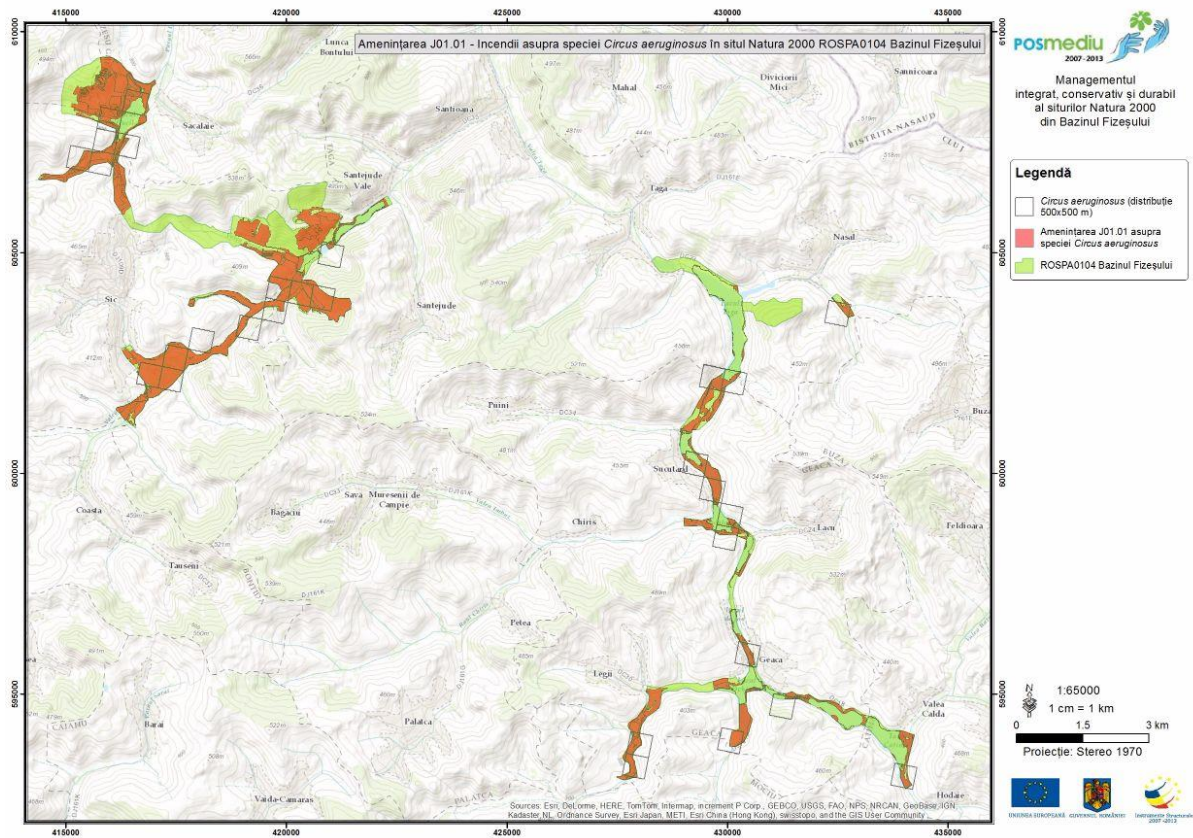
Harta 331



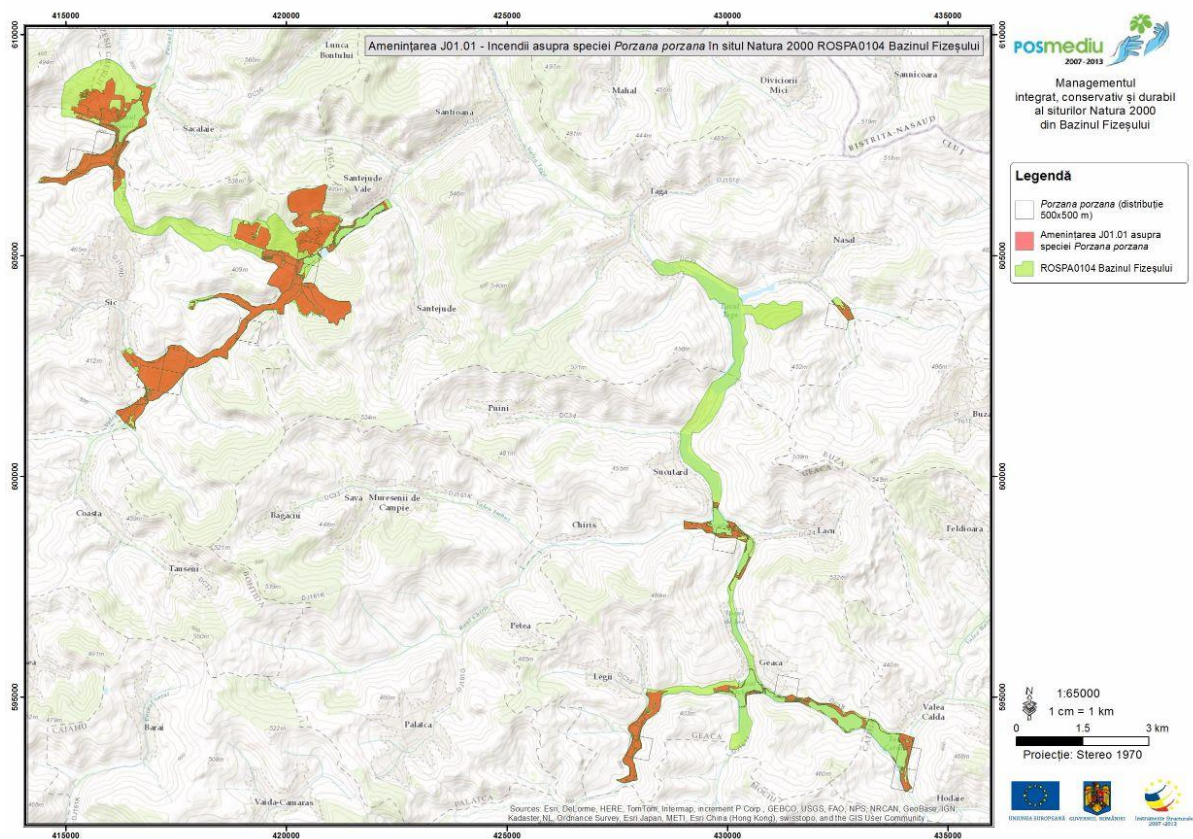
Harta 332



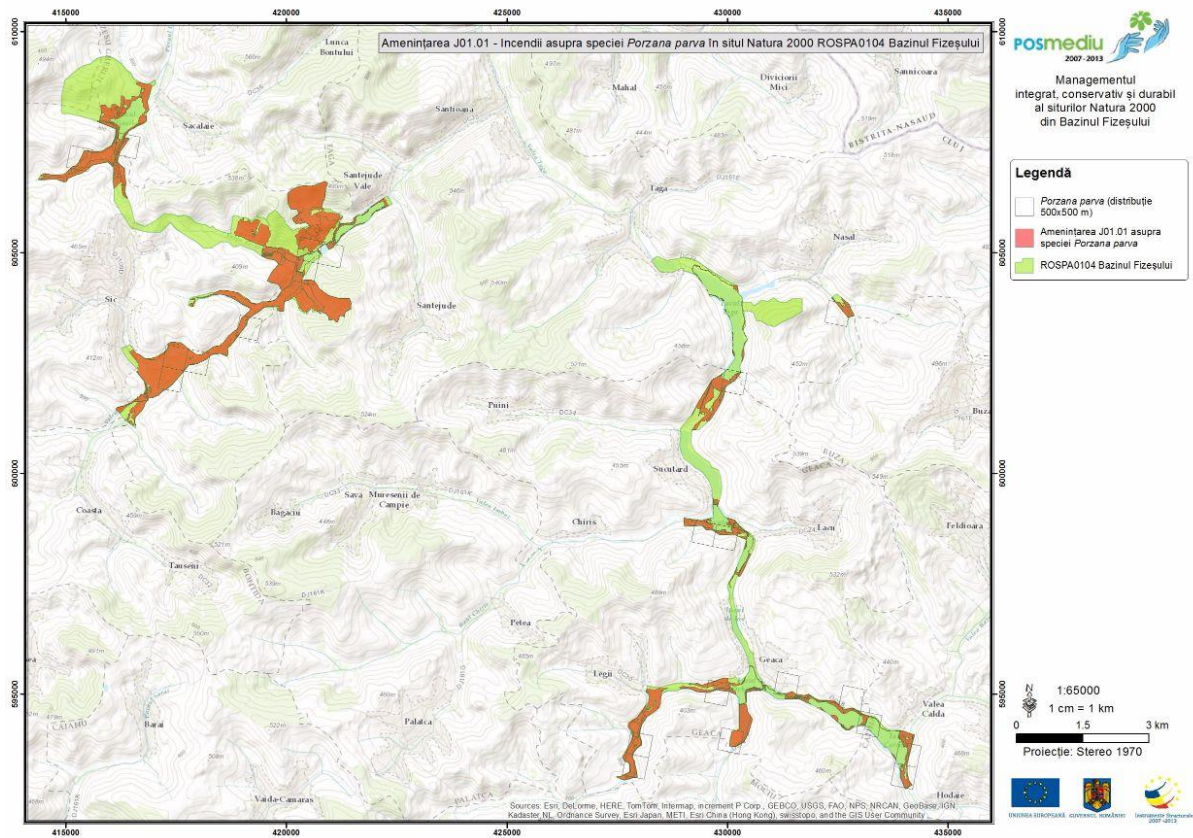
Harta 333



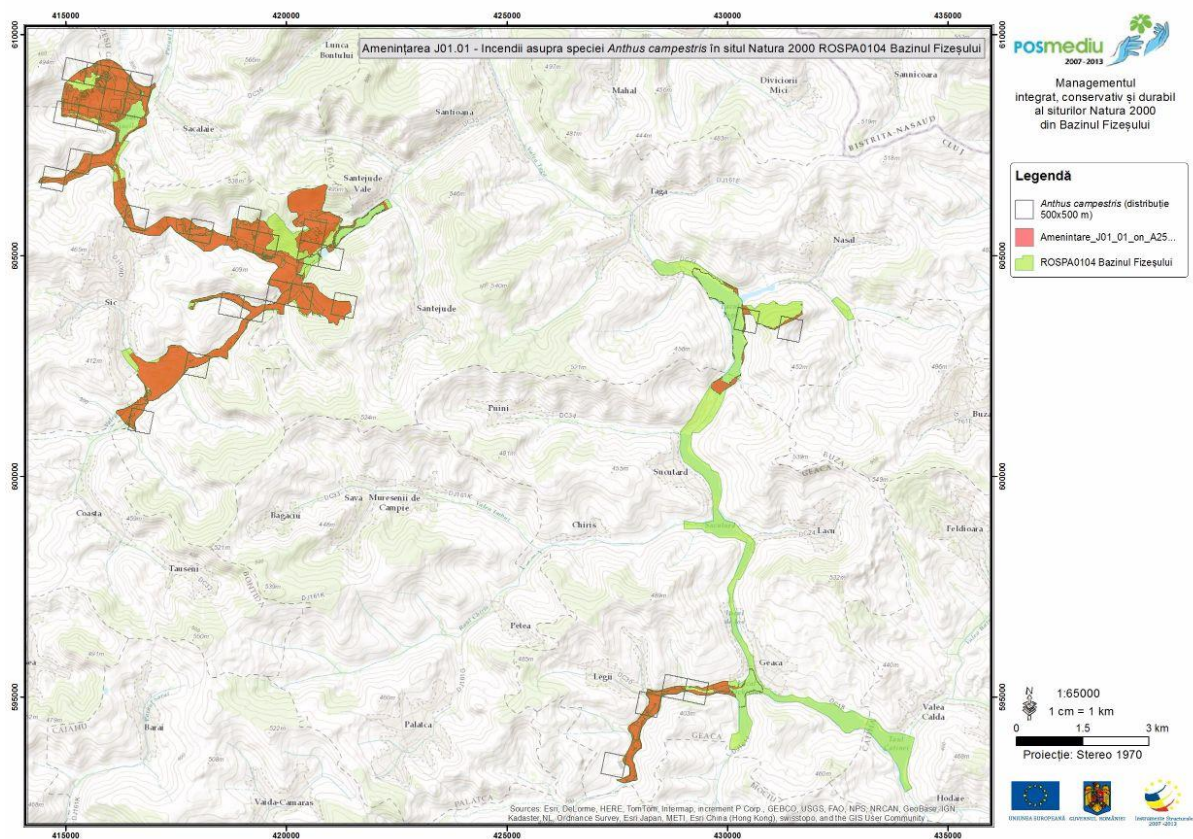
Harta 334



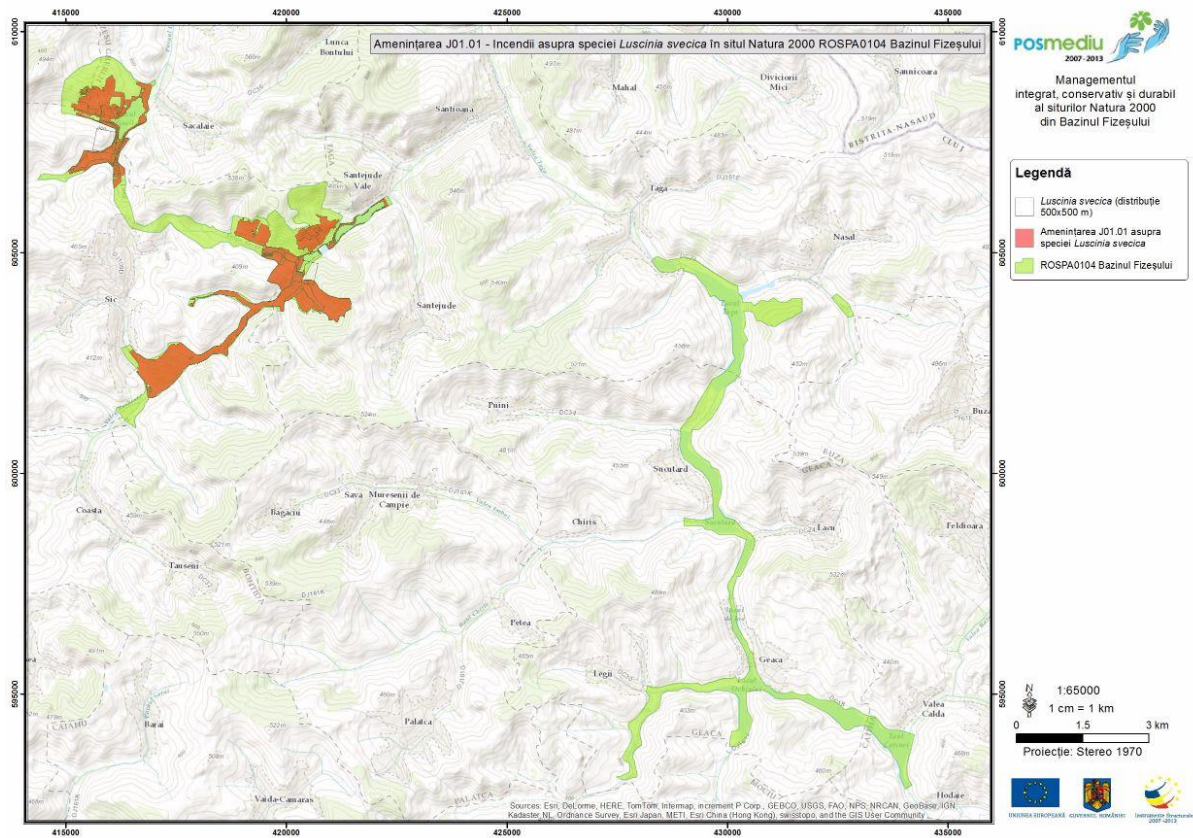
Harta 335



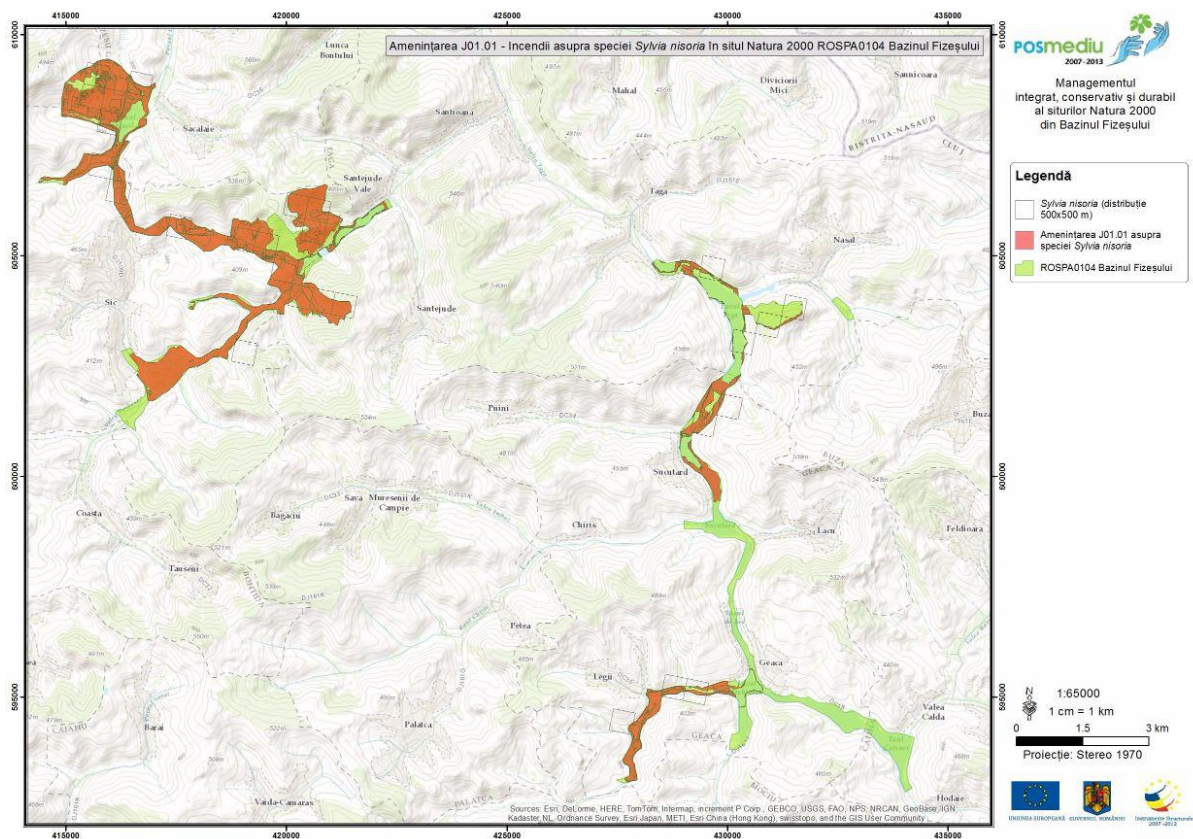
Harta 336



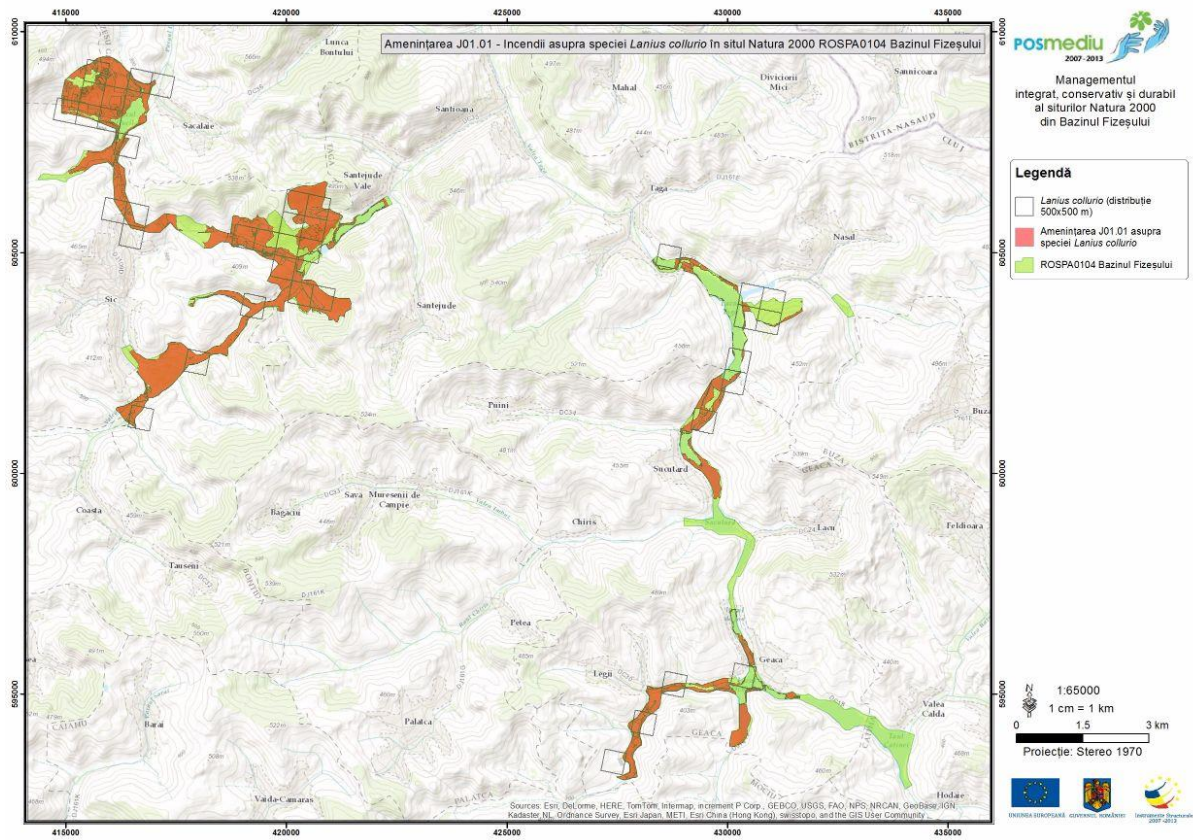
Harta 337



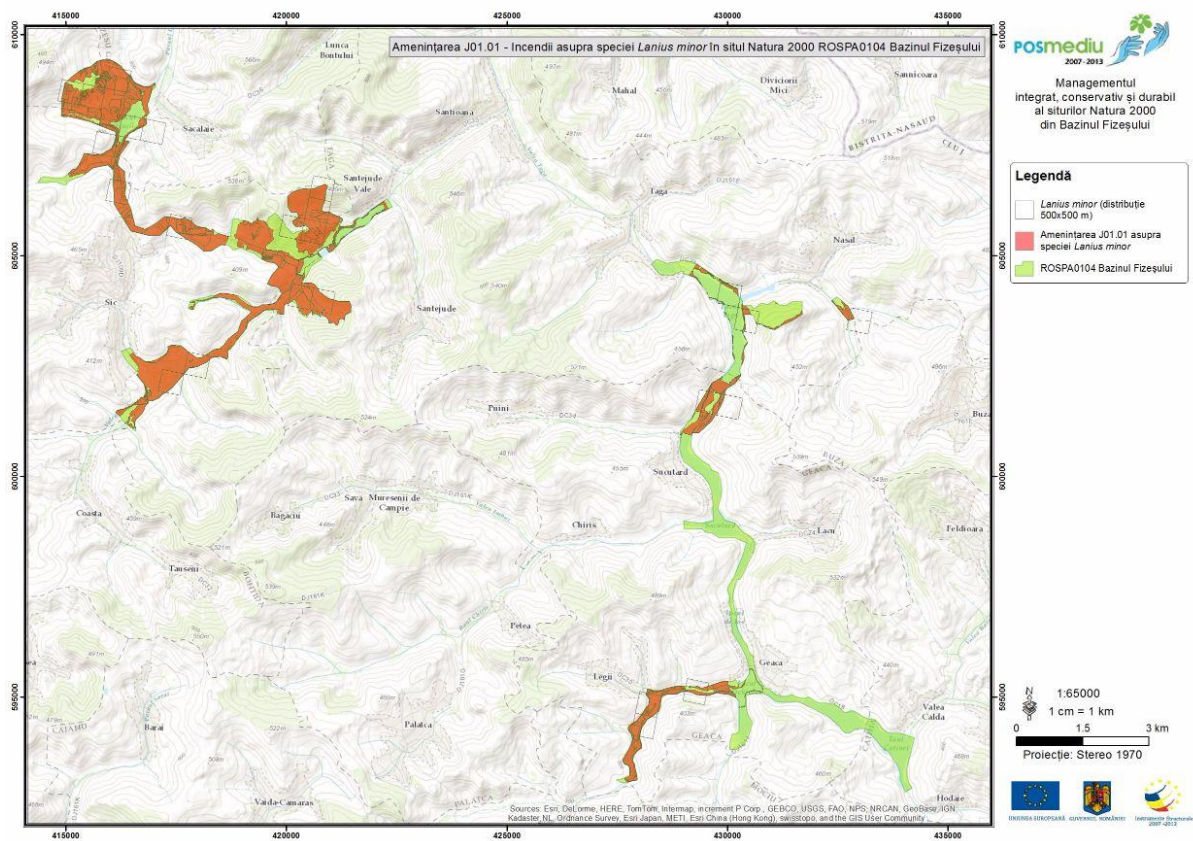
Harta 338



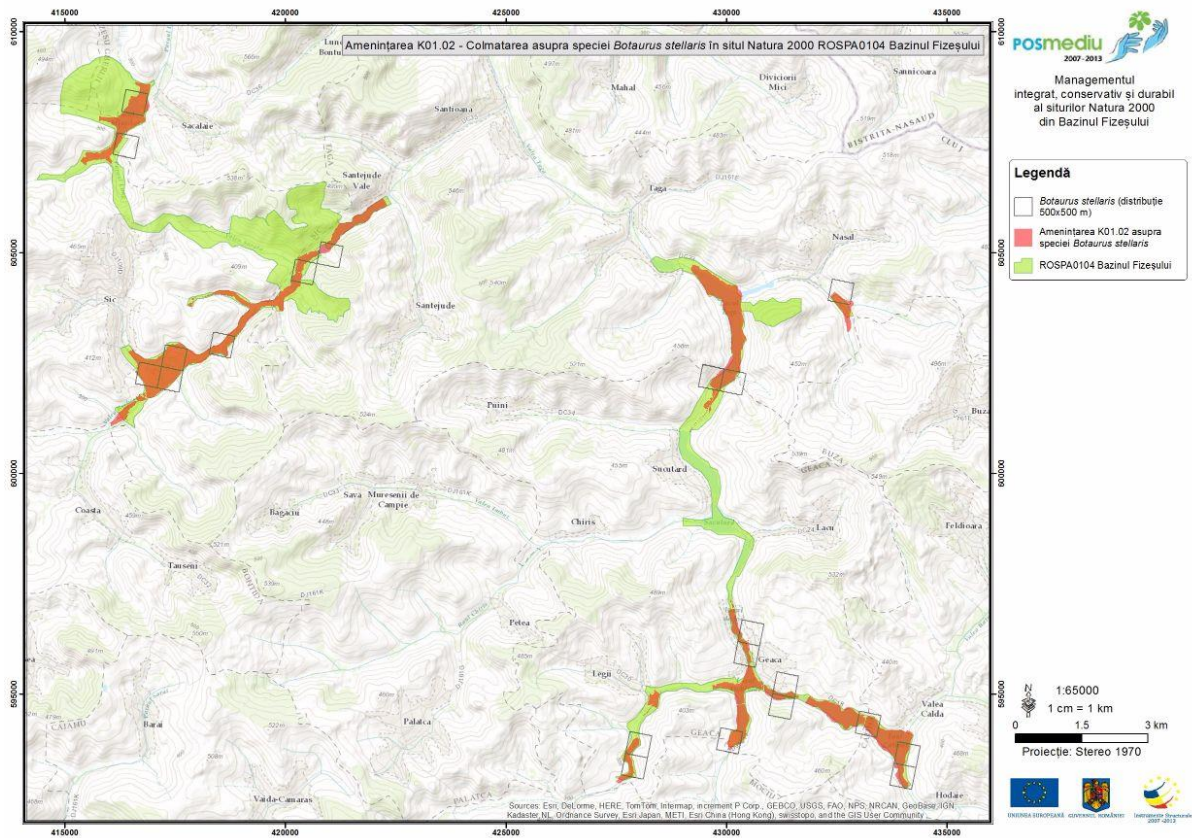
Harta 339



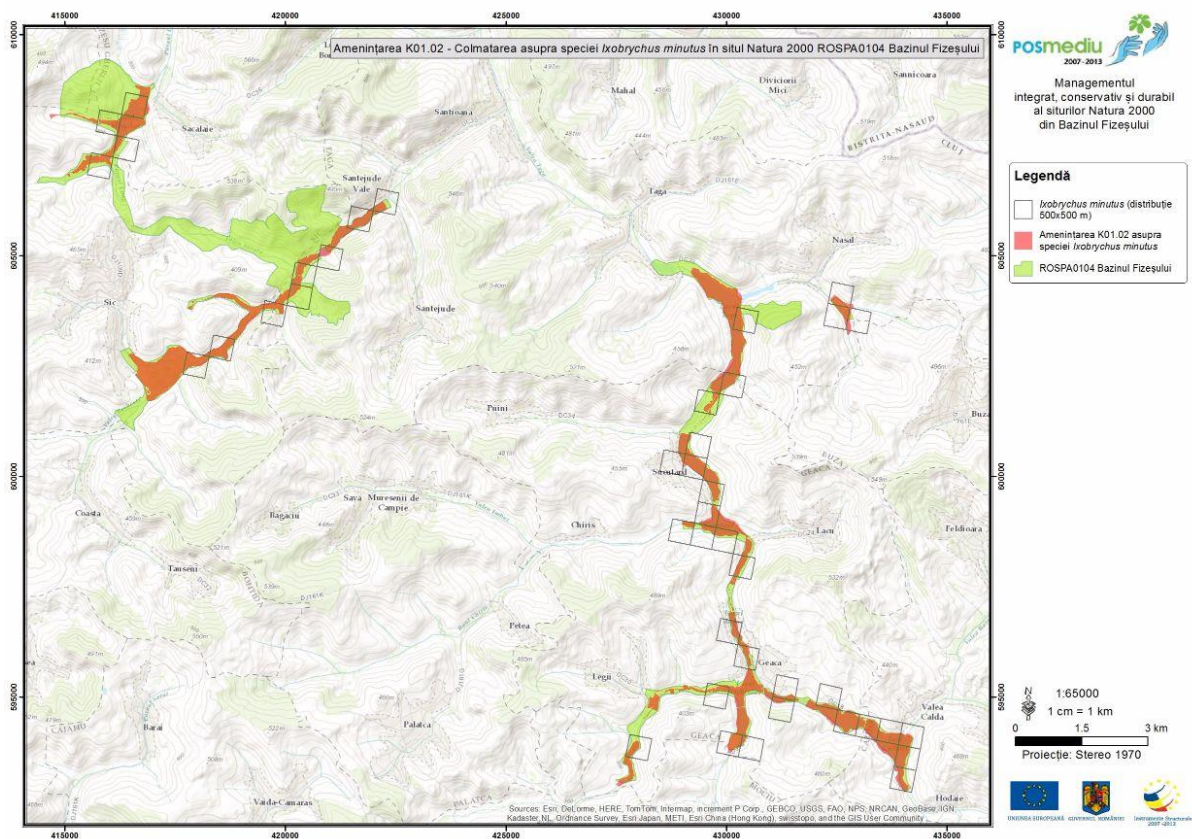
Harta 340



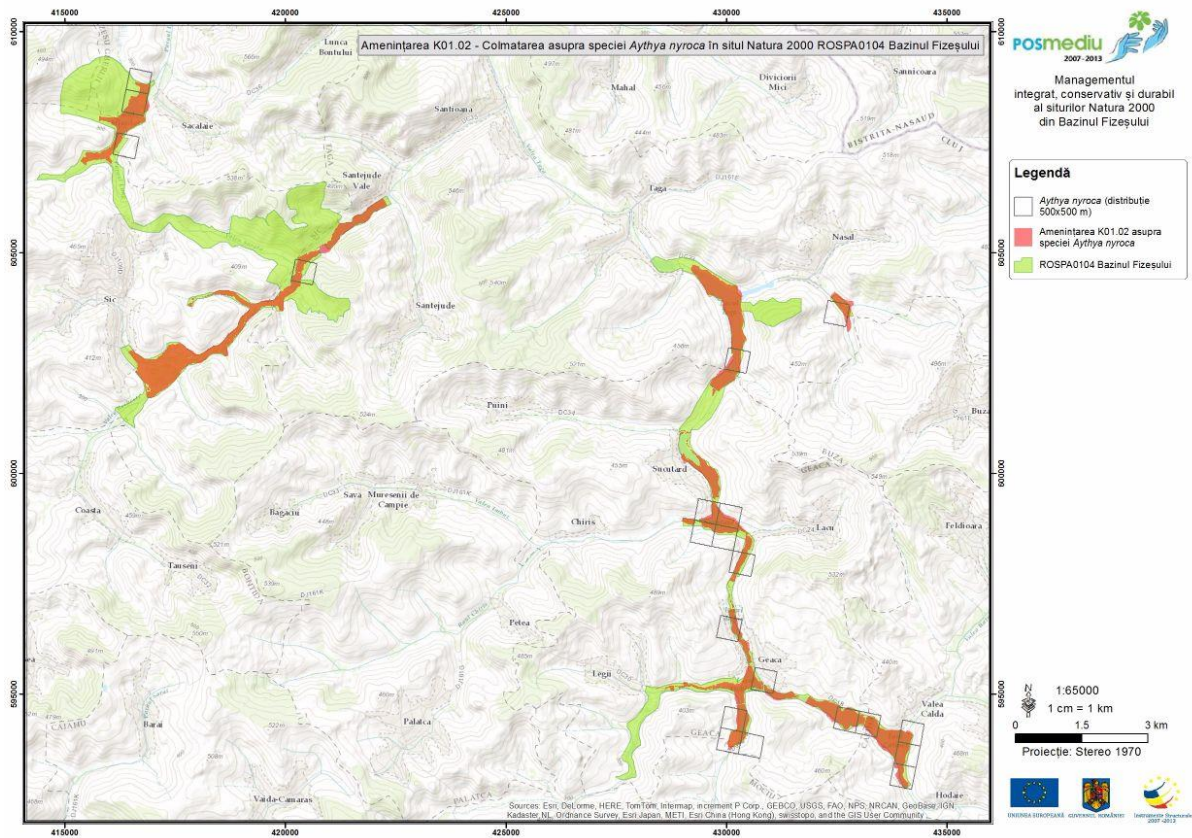
Harta 341



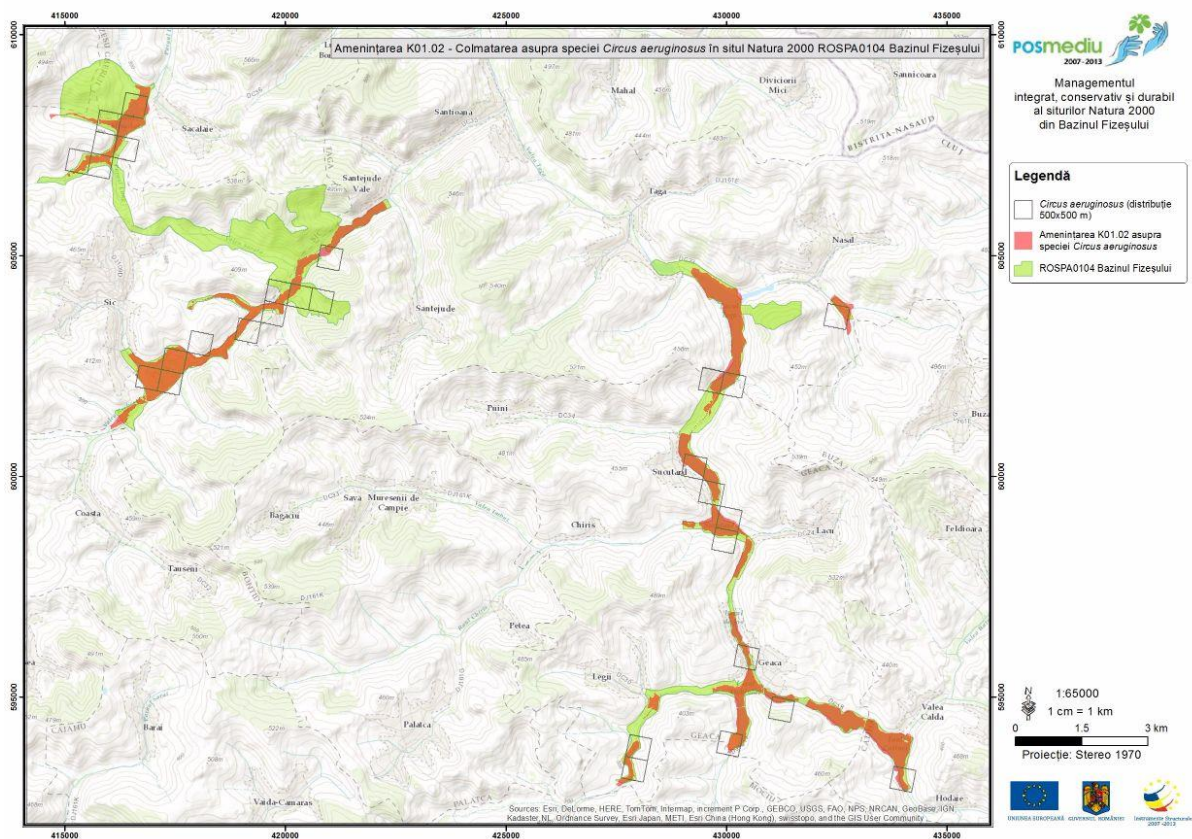
Harta 342



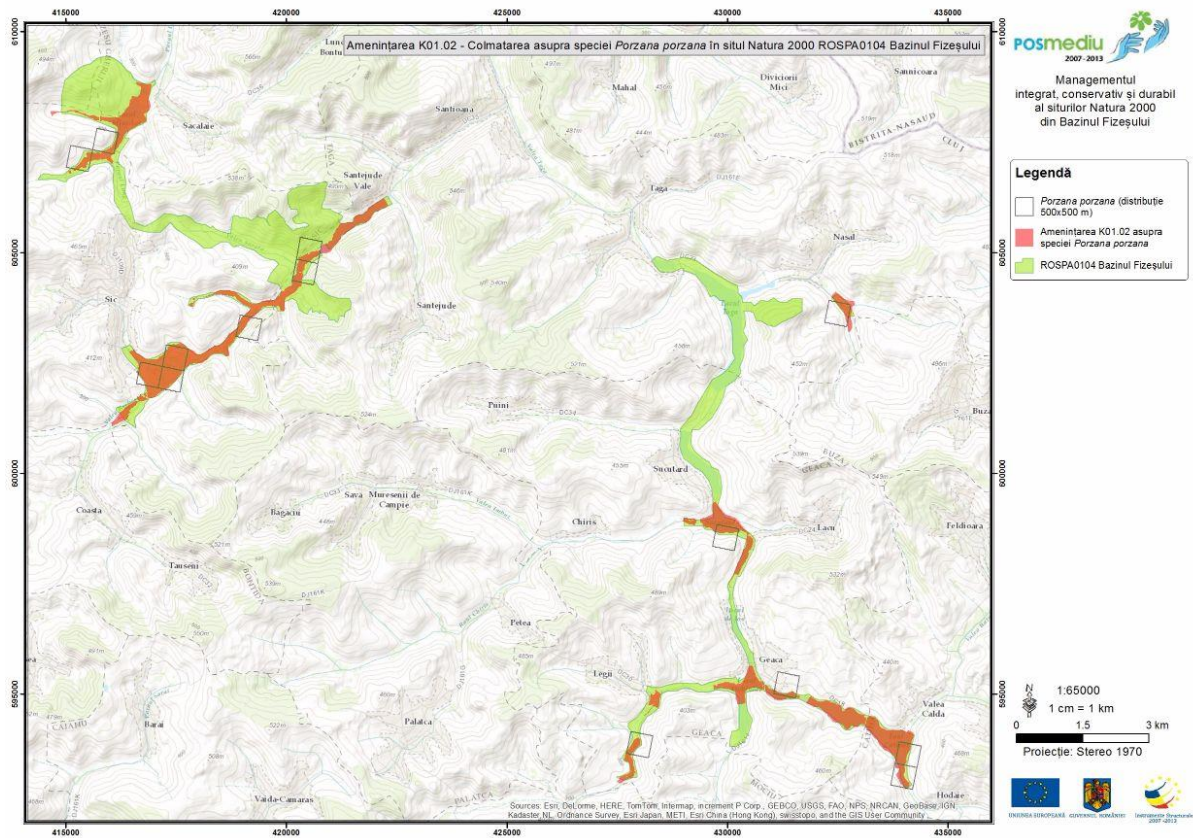
Harta 343



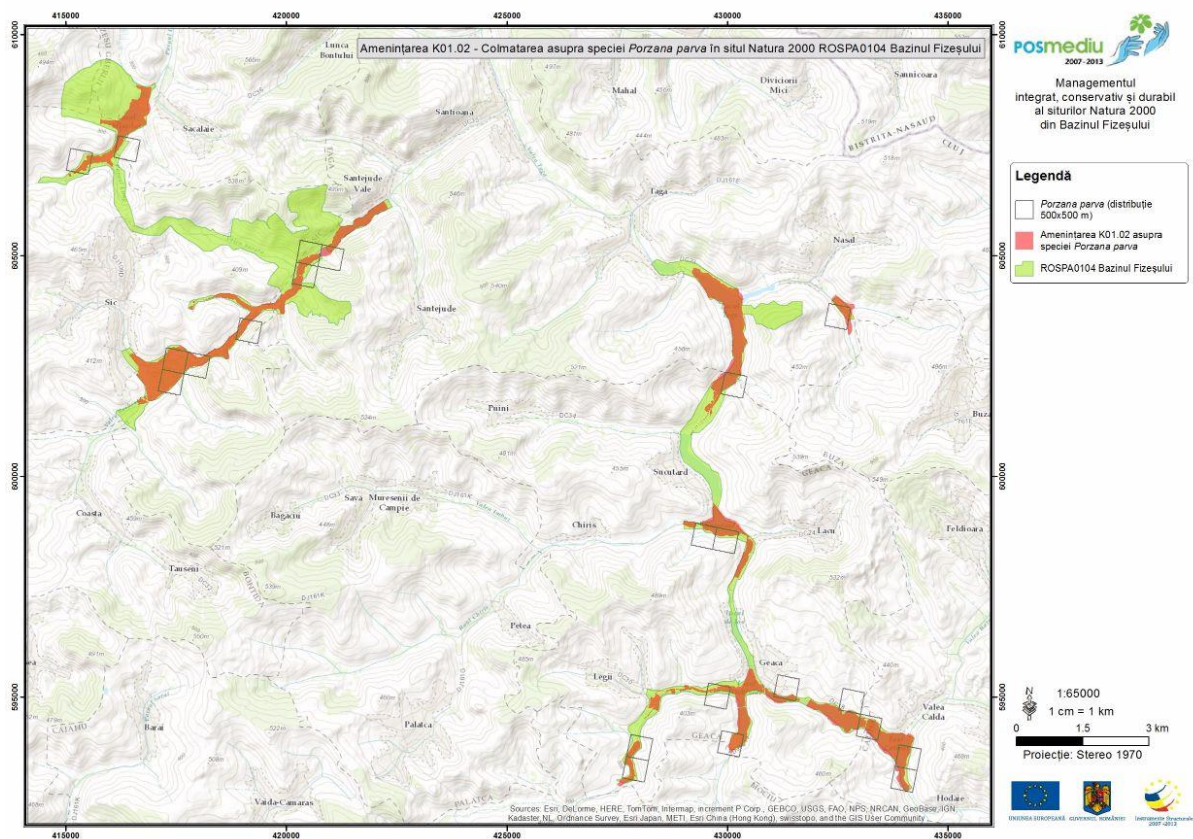
Harta 344



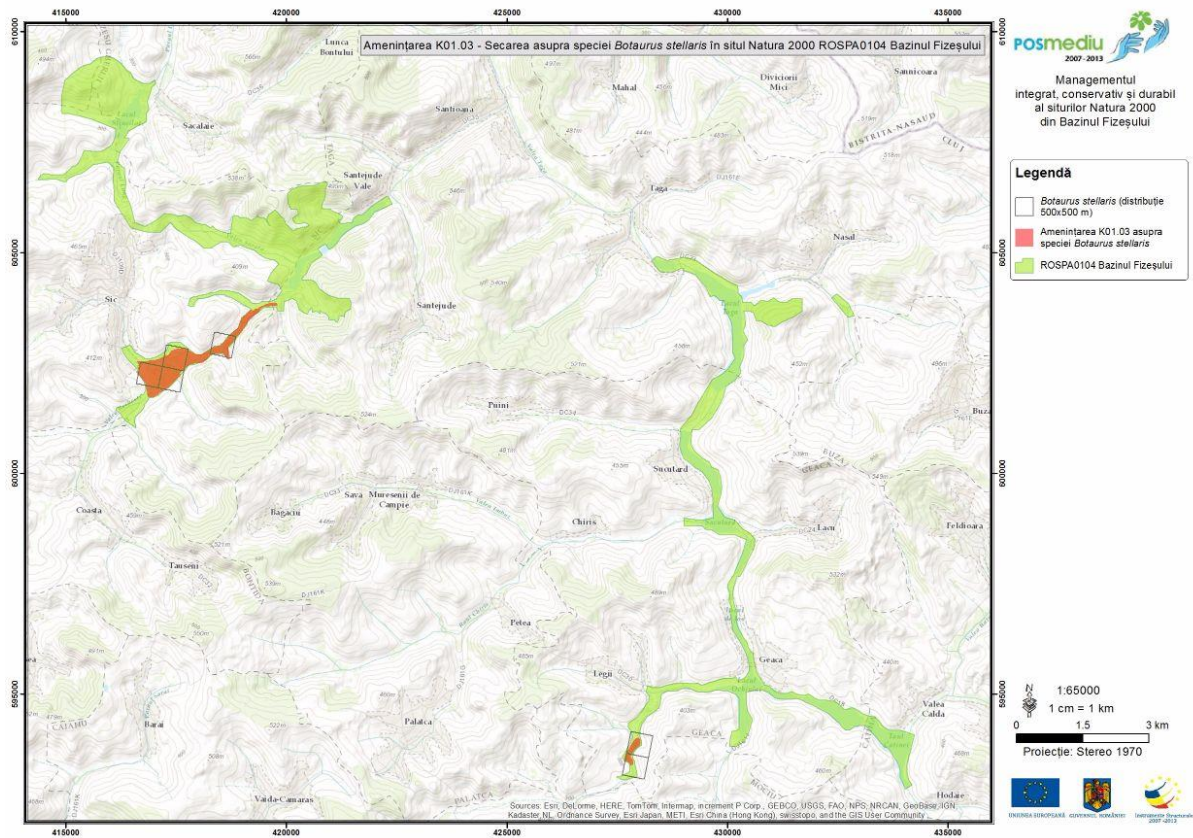
Harta 345



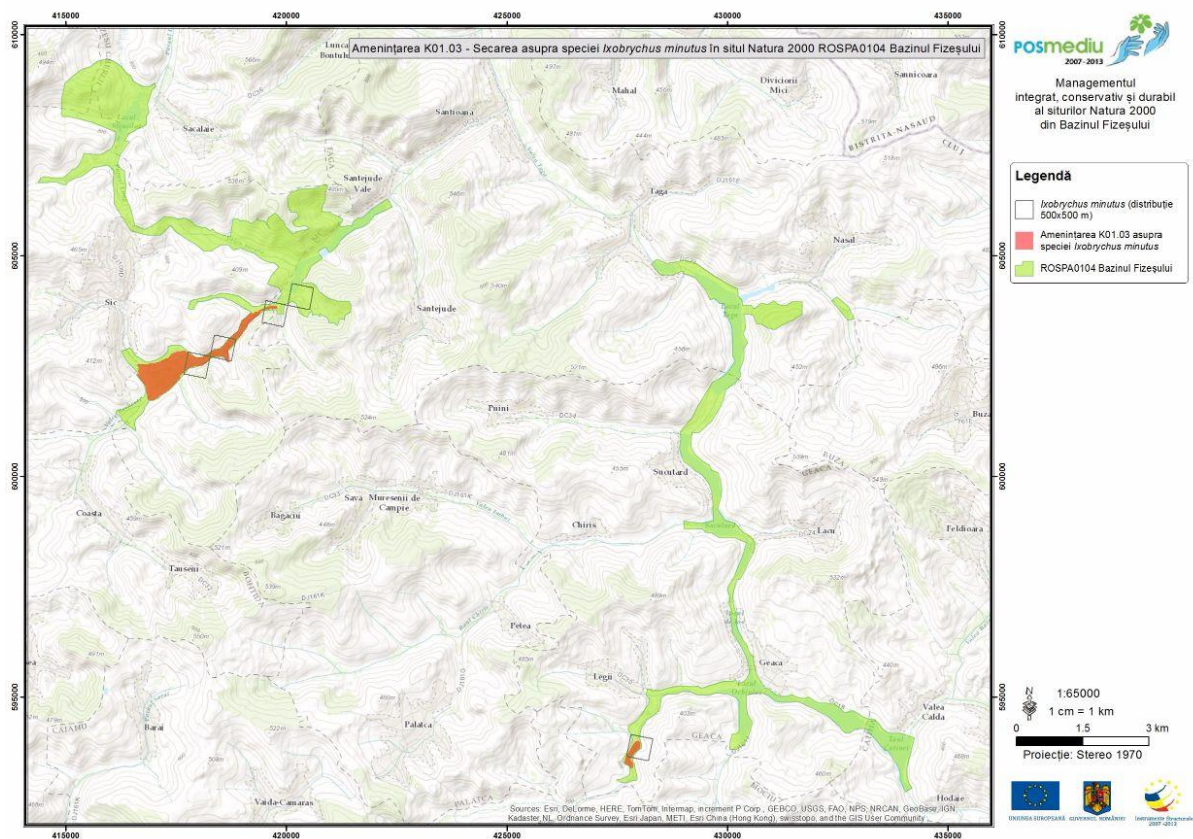
Harta 346



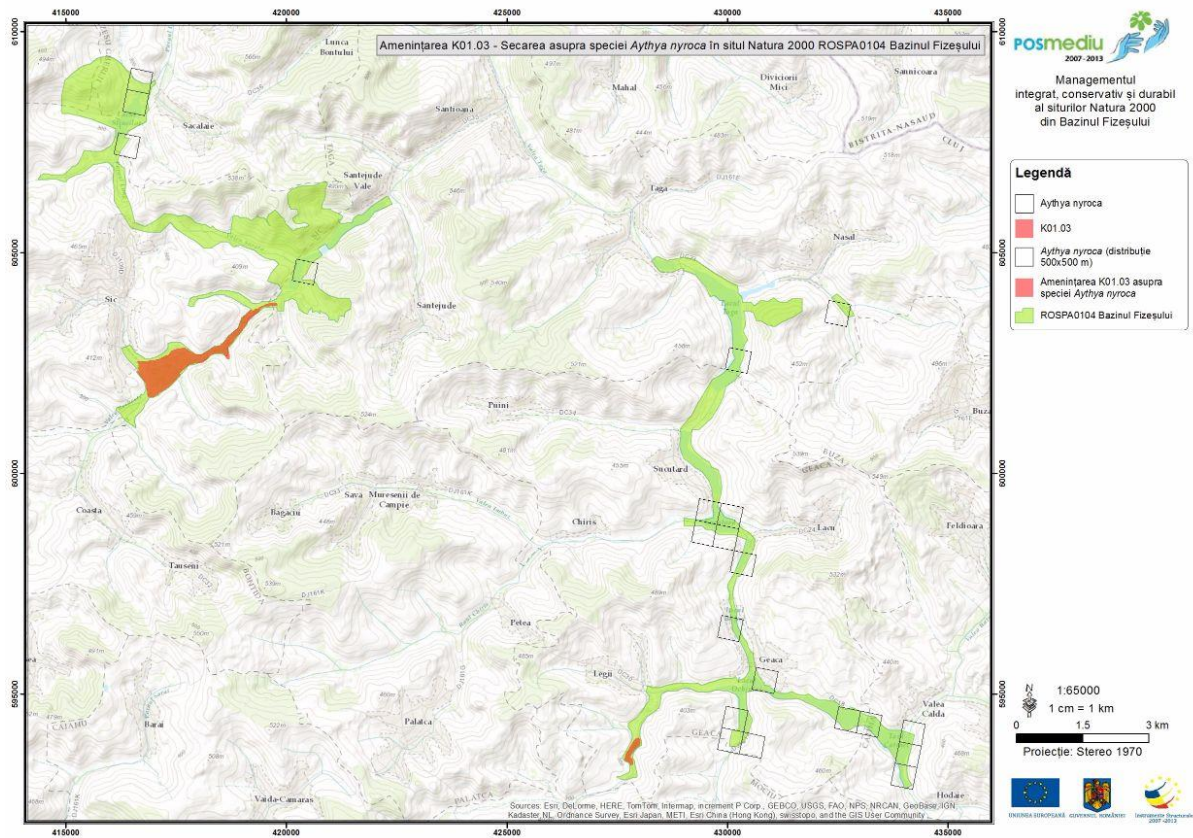
Harta 347



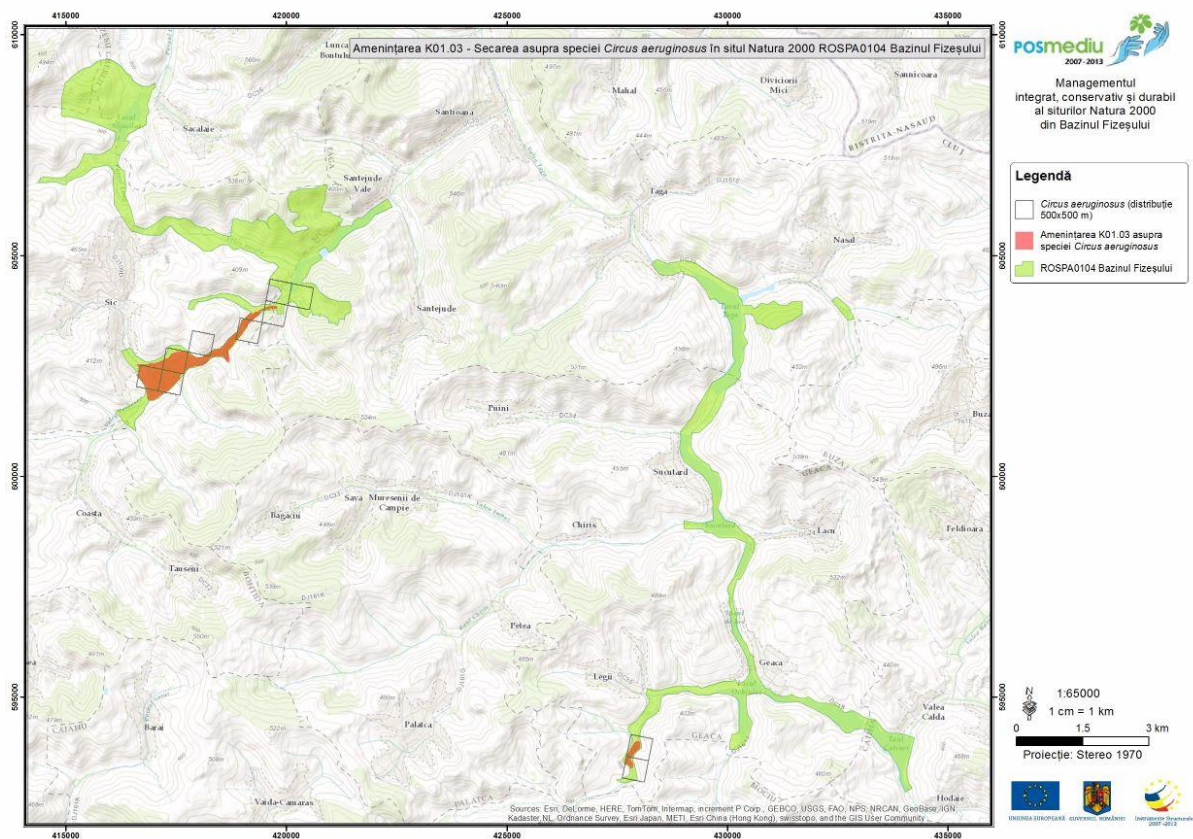
Harta 348



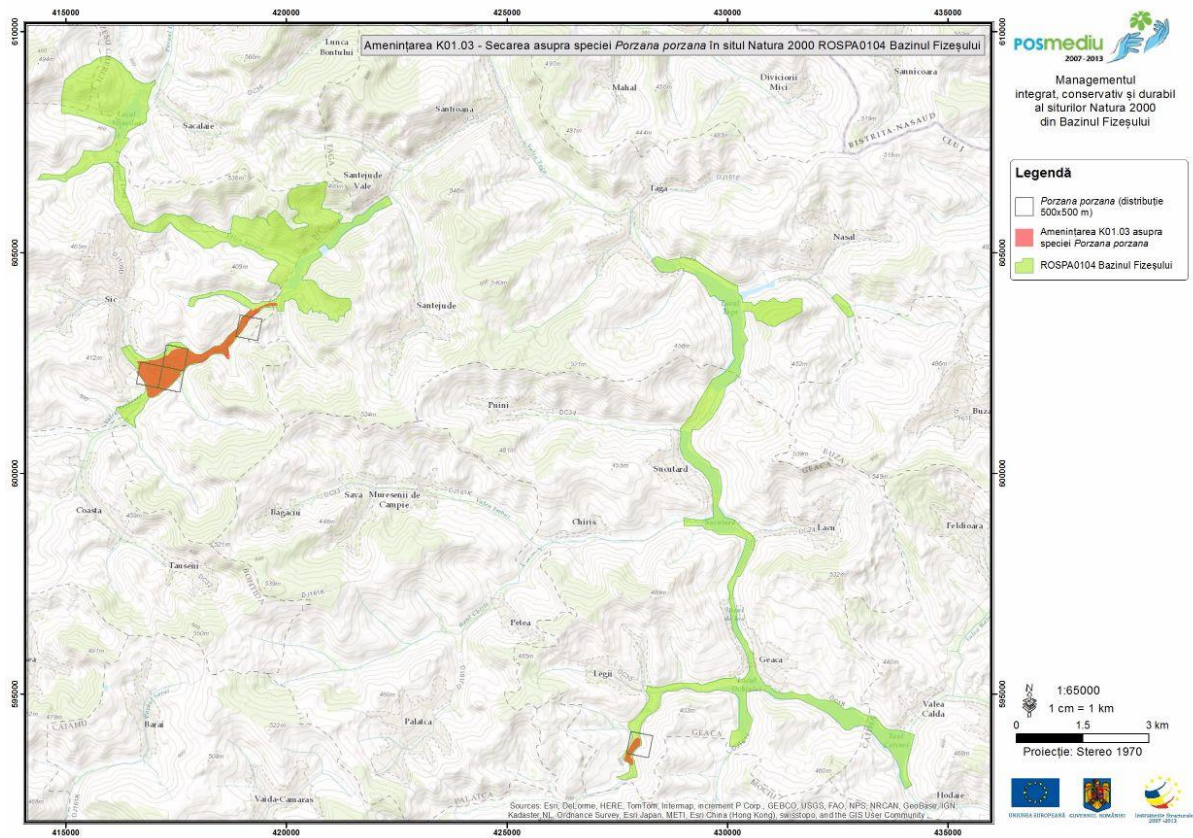
Harta 349



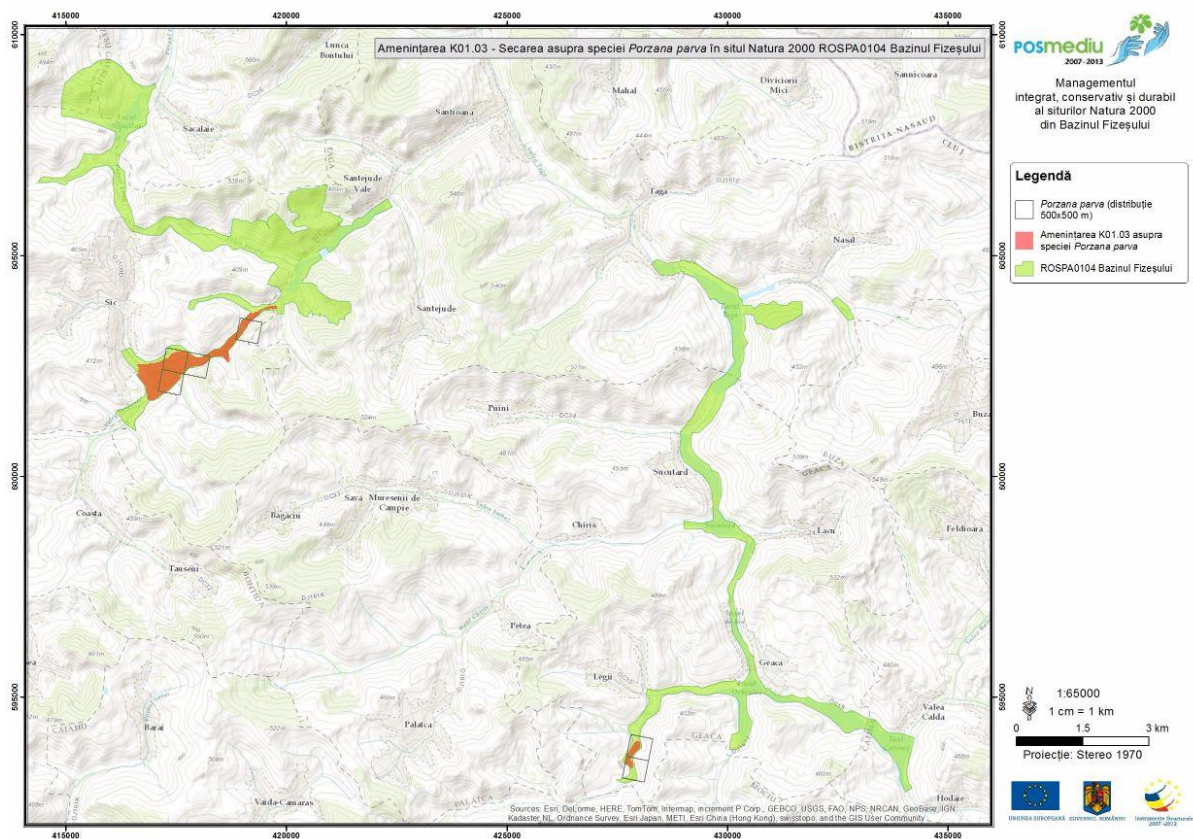
Harta 350



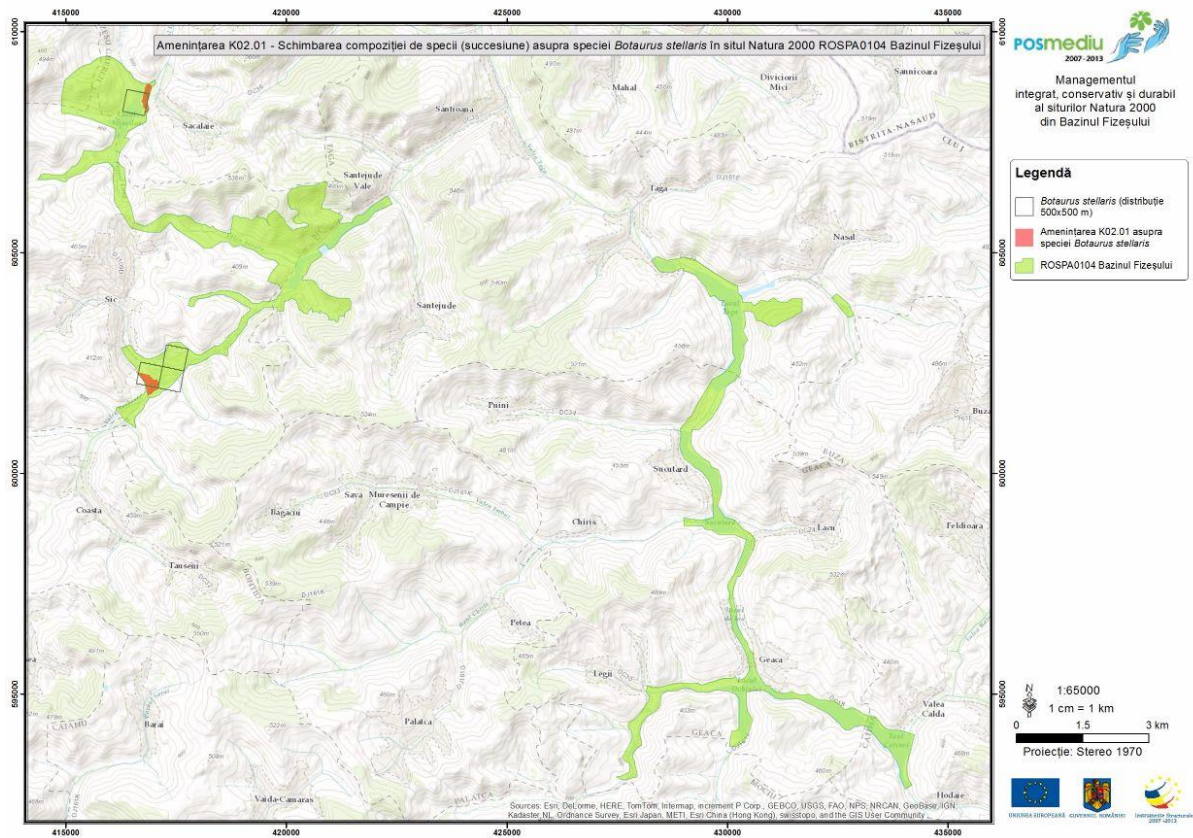
Harta 351



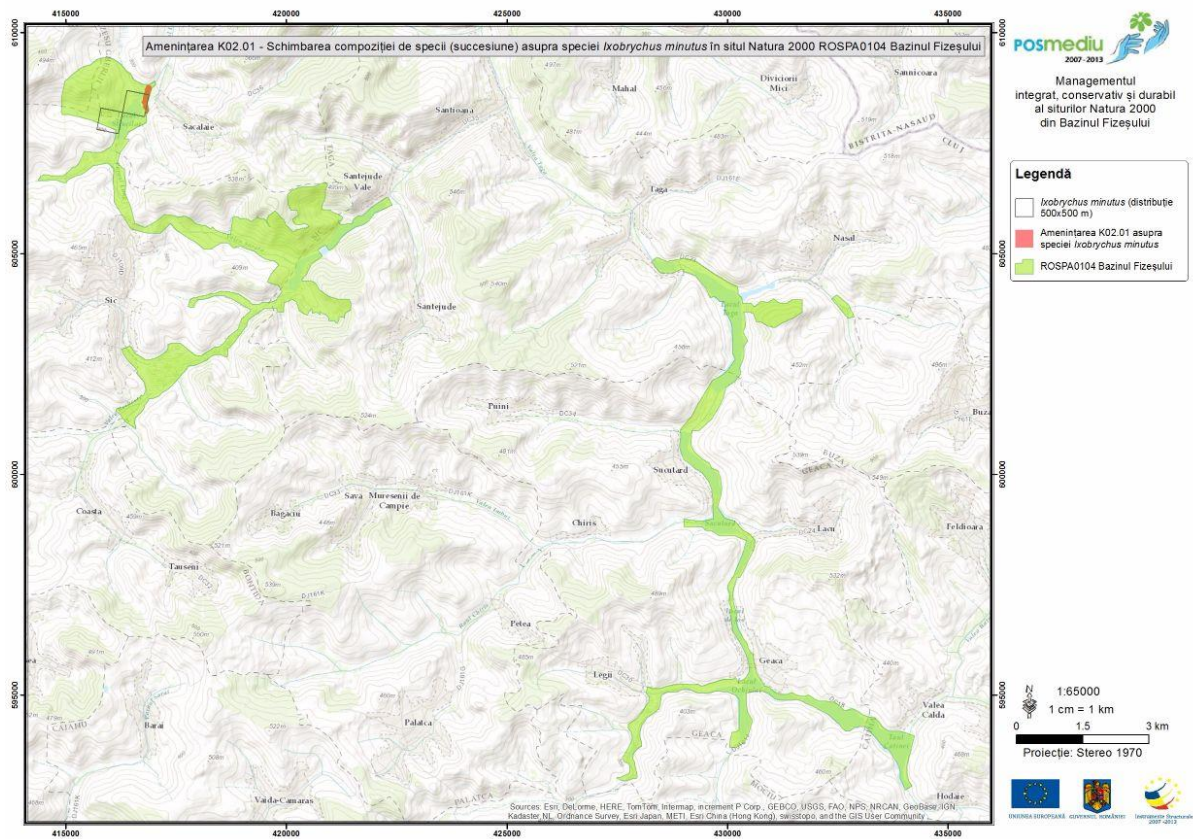
Harta 352



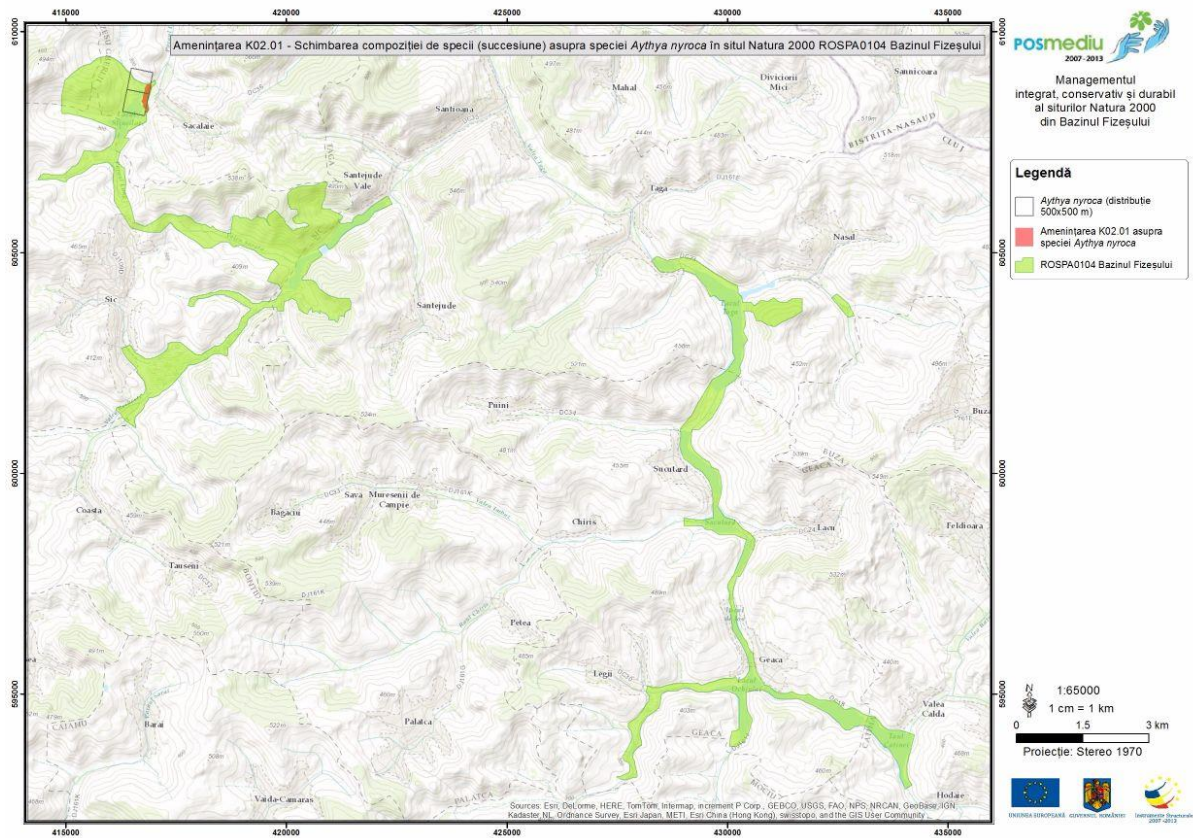
Harta 353



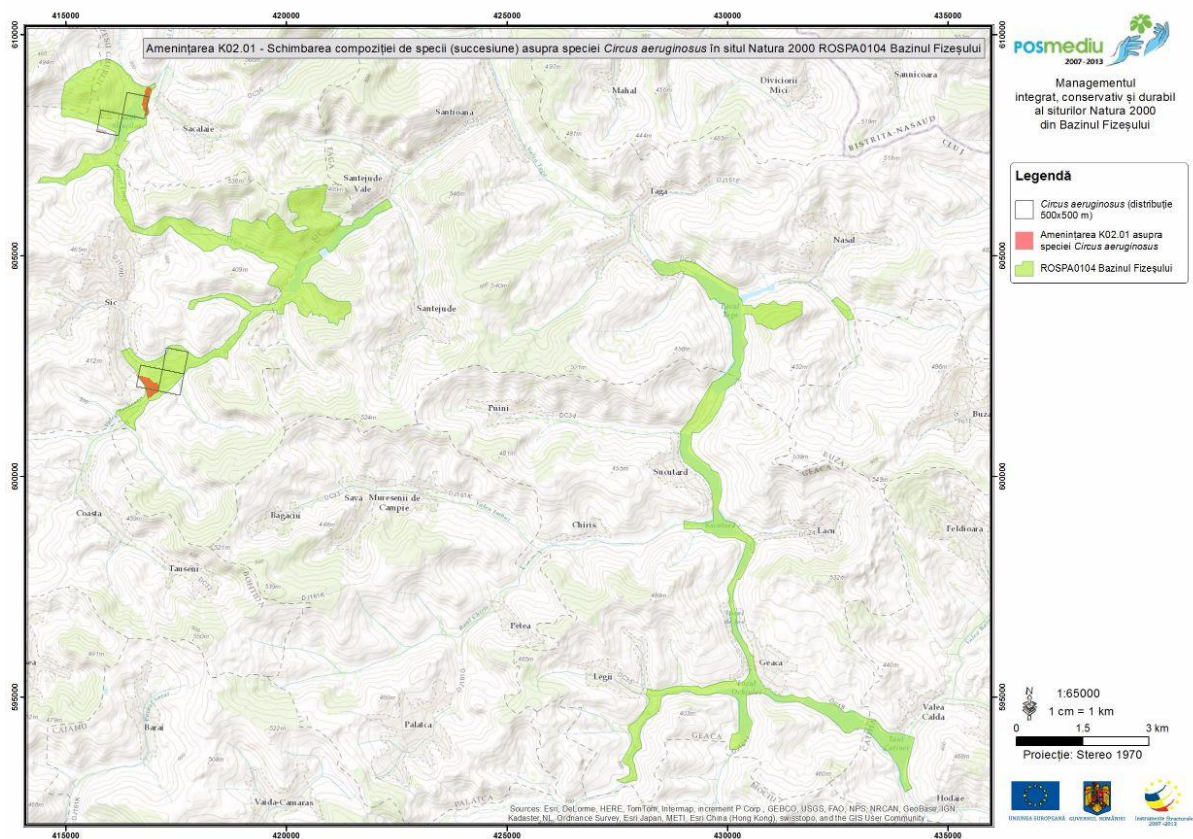
Harta 354



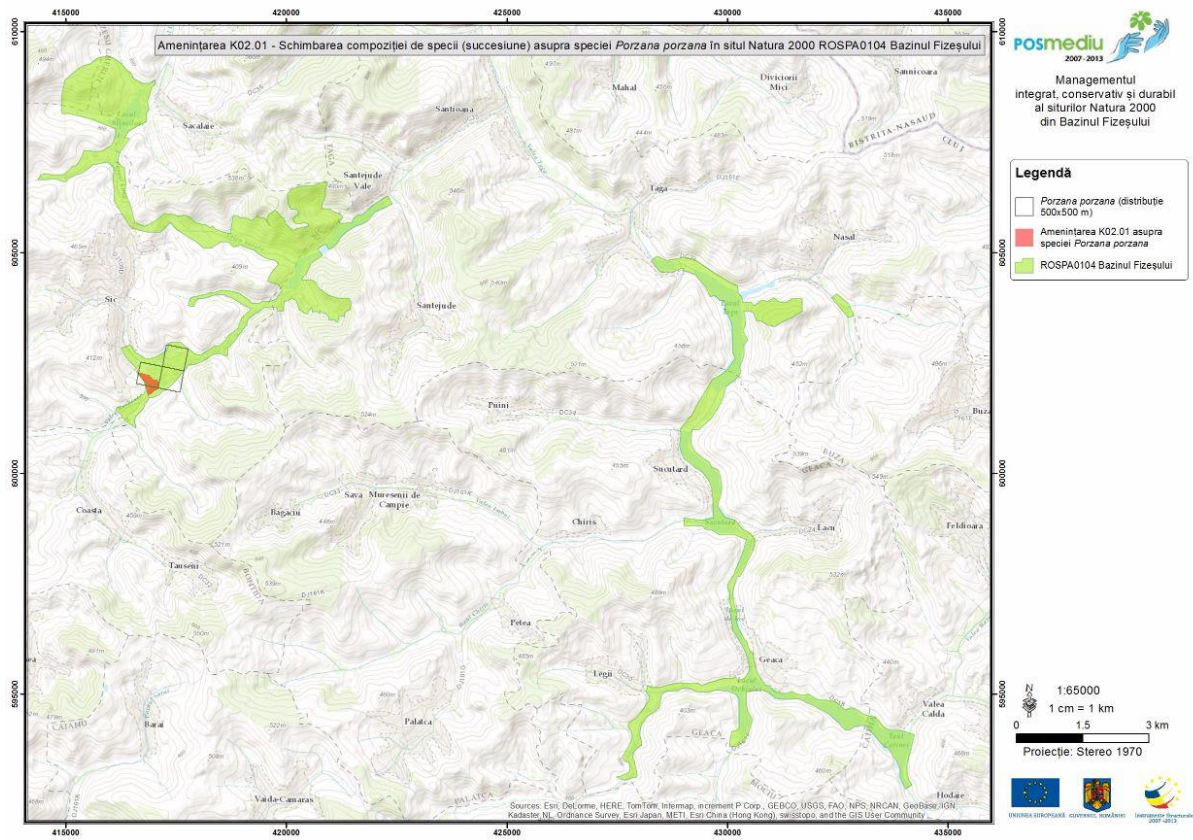
Harta 355



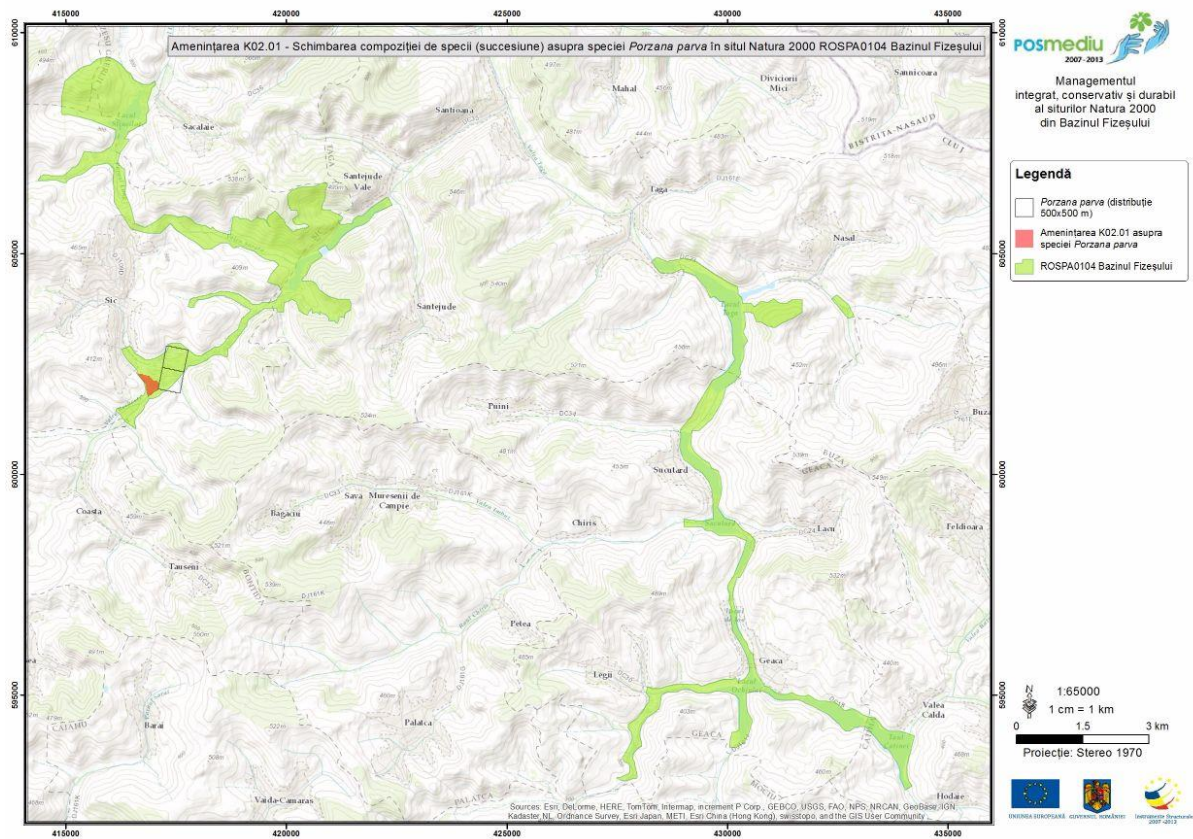
Harta 356



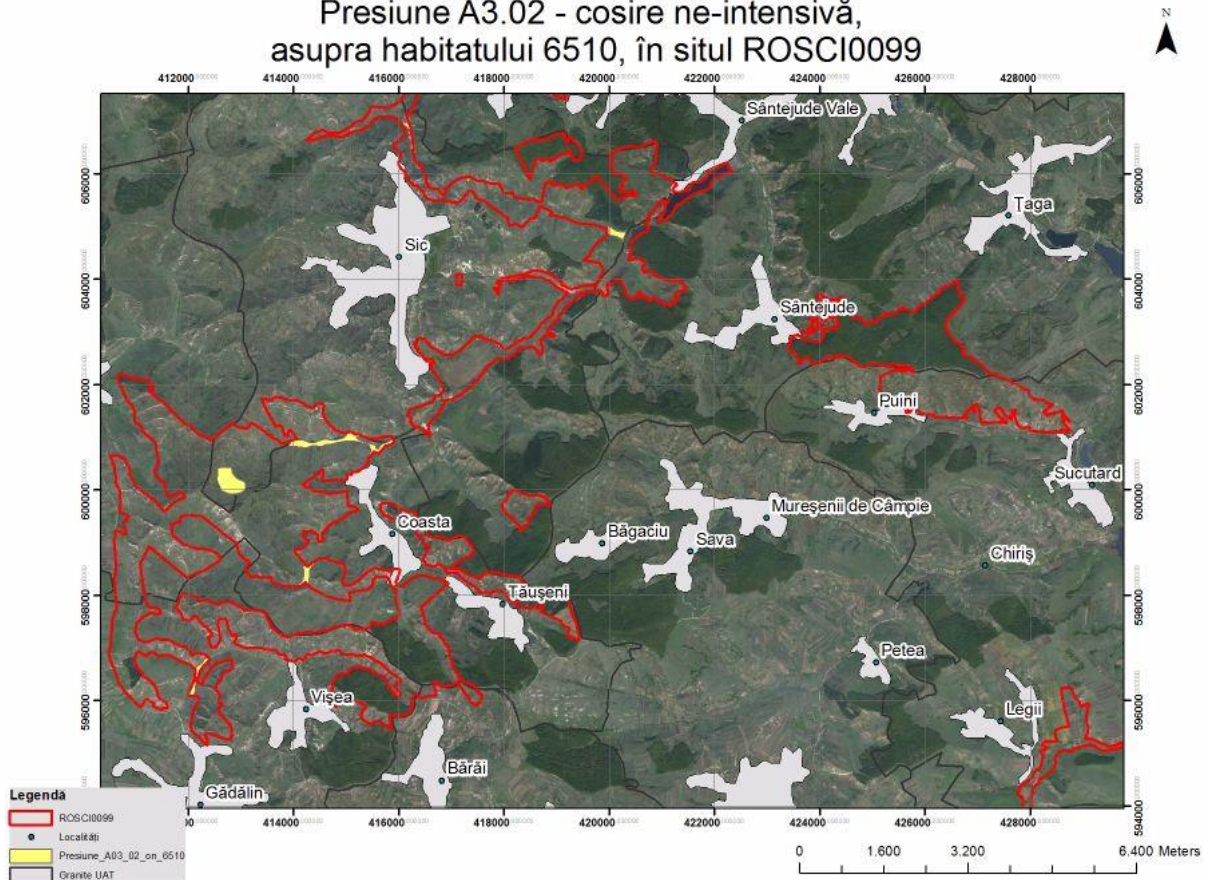
Harta 357



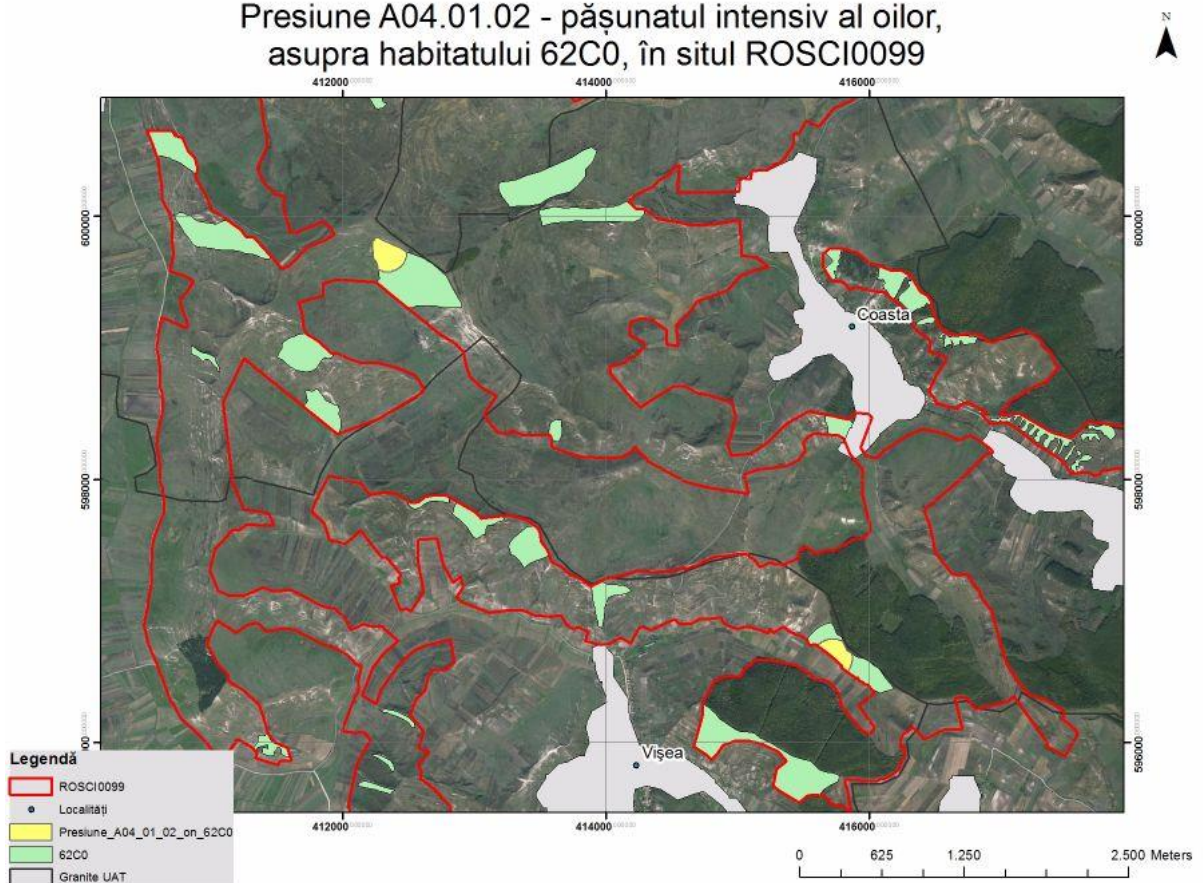
Harta 358



Presiune A3.02 - cosire ne-intensivă,
asupra habitatului 6510, în situl ROSCI0099

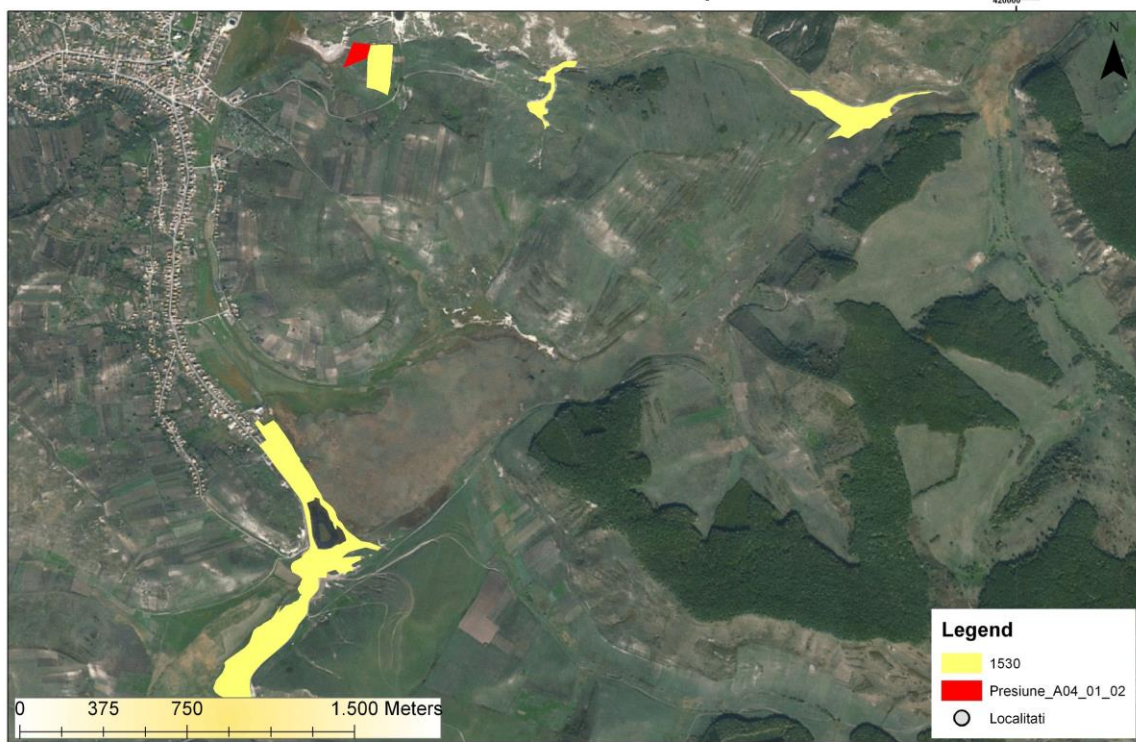


Presiune A04.01.02 - pășunatul intensiv al oilor,
asupra habitatului 62C0, în situl ROSCI0099



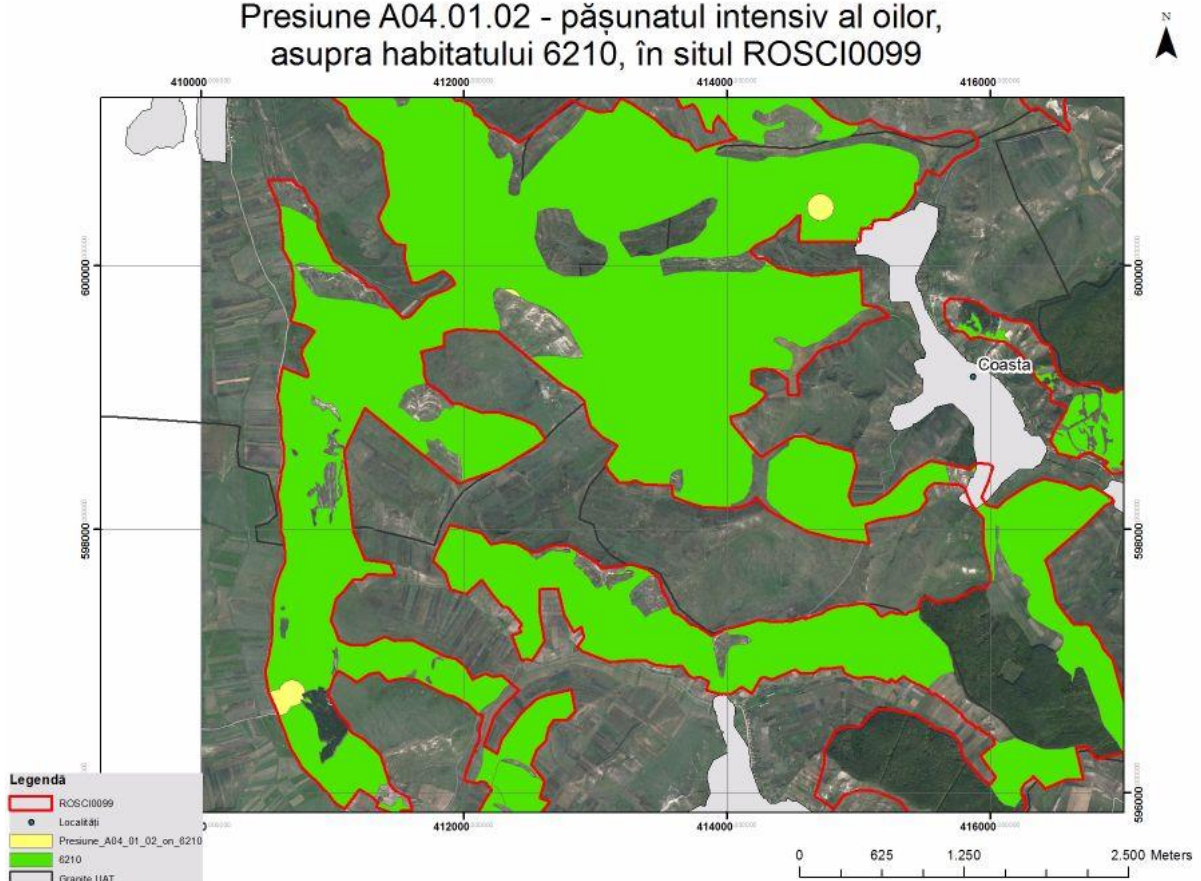
Harta 361

Presiunea A04.01.02 Pasunatul intensiv al oilor asupra habitatului 1530*



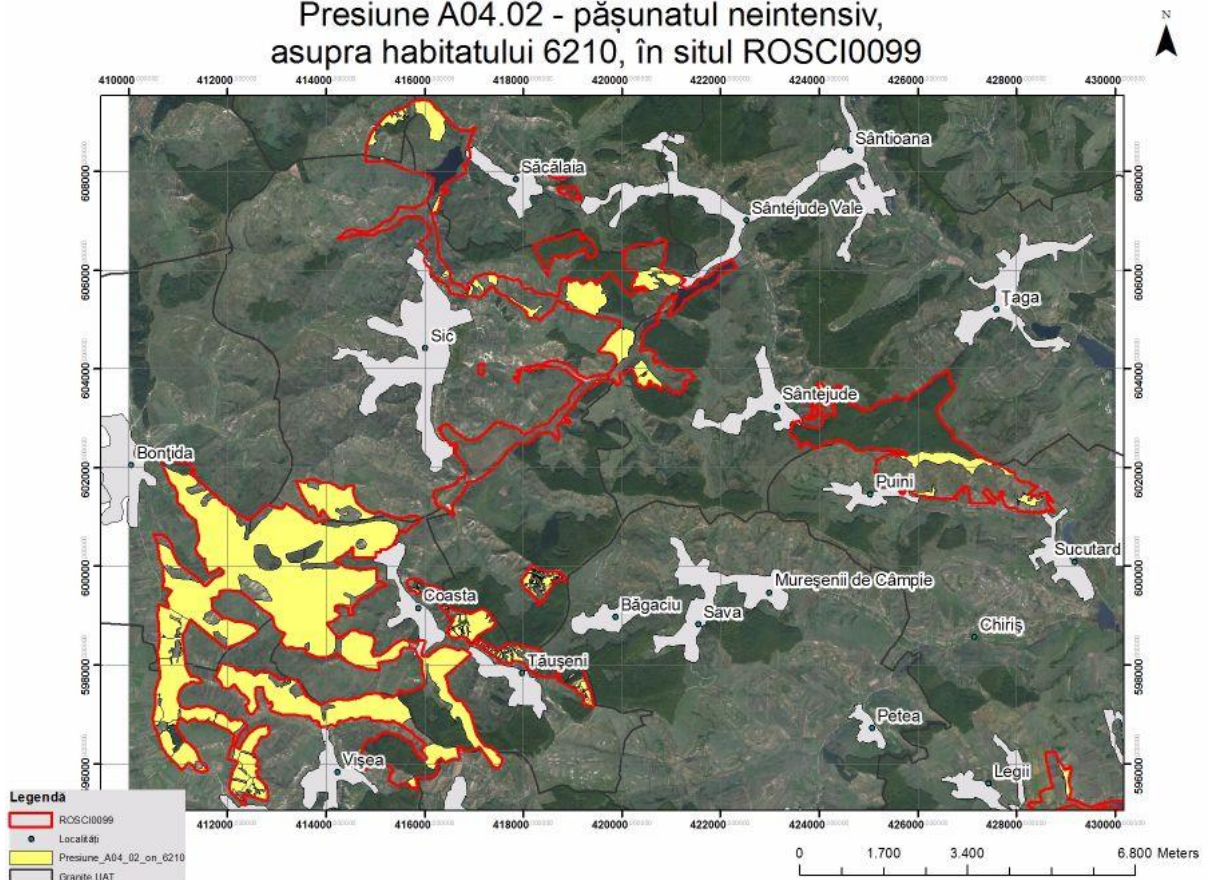
Harta 362

Presiune A04.01.02 - pășunatul intensiv al oilor, asupra habitatului 6210, în situl ROSCI0099



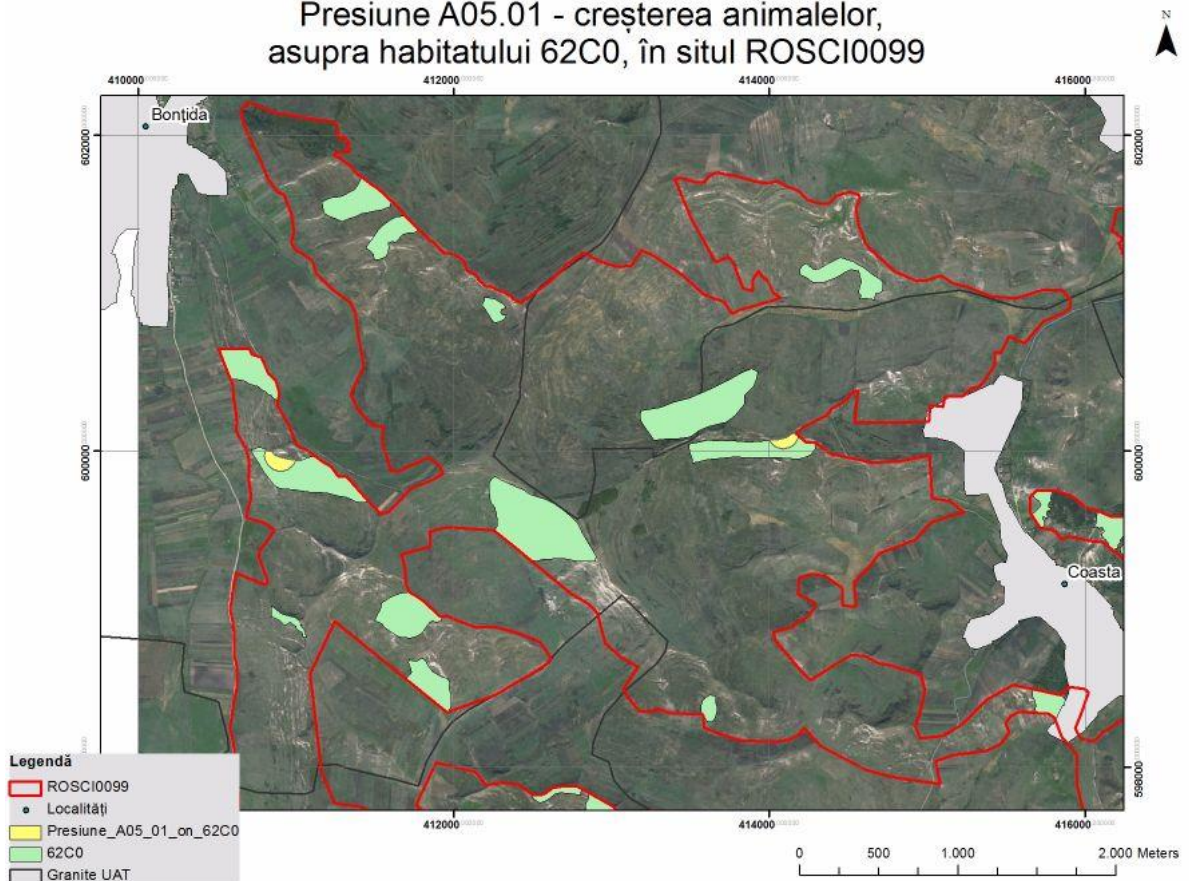
Harta 363

Presiune A04.02 - pășunatul neintensiv,
asupra habitatului 6210, în situl ROSCI0099



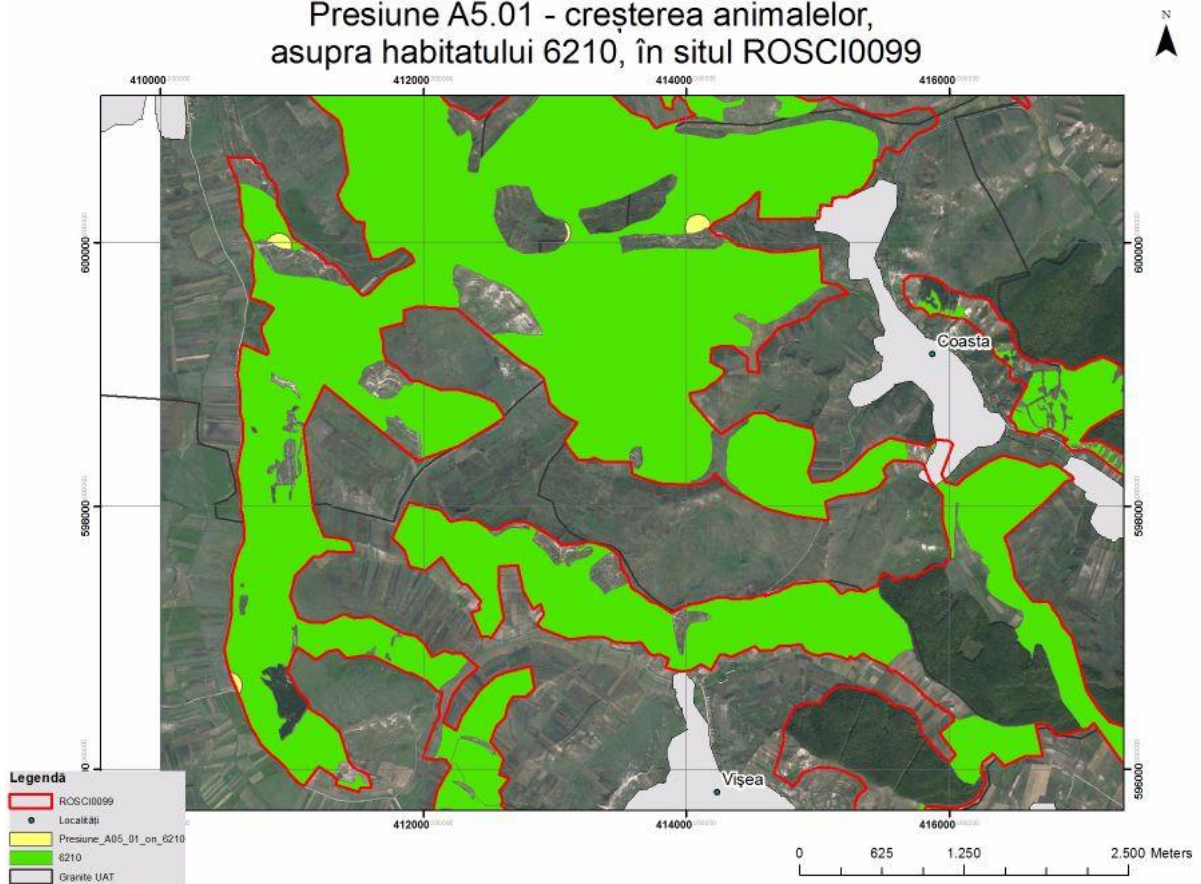
Harta 364

Presiune A05.01 - creșterea animalelor,
asupra habitatului 62C0, în situl ROSCI0099



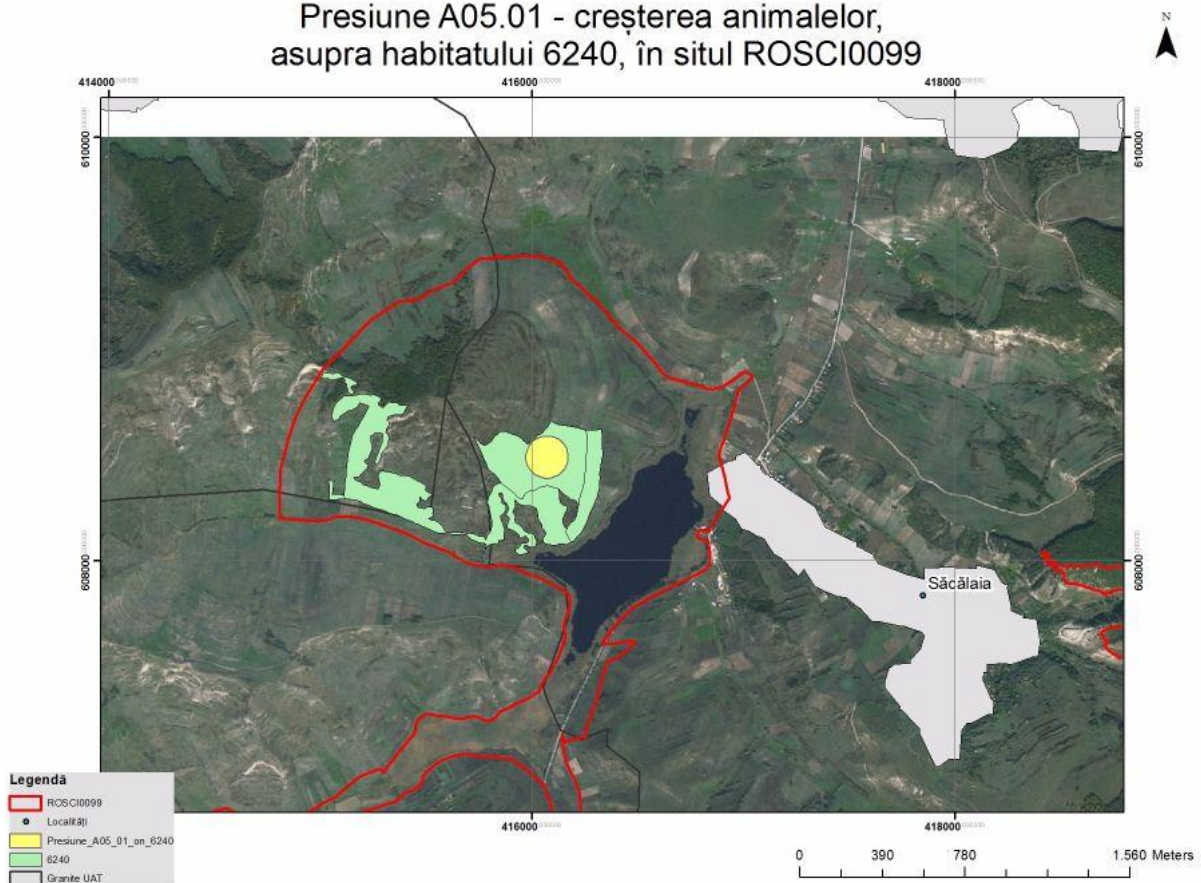
Harta 365

Presiune A5.01 - creșterea animalelor,
asupra habitatului 6210, în situl ROSCI0099



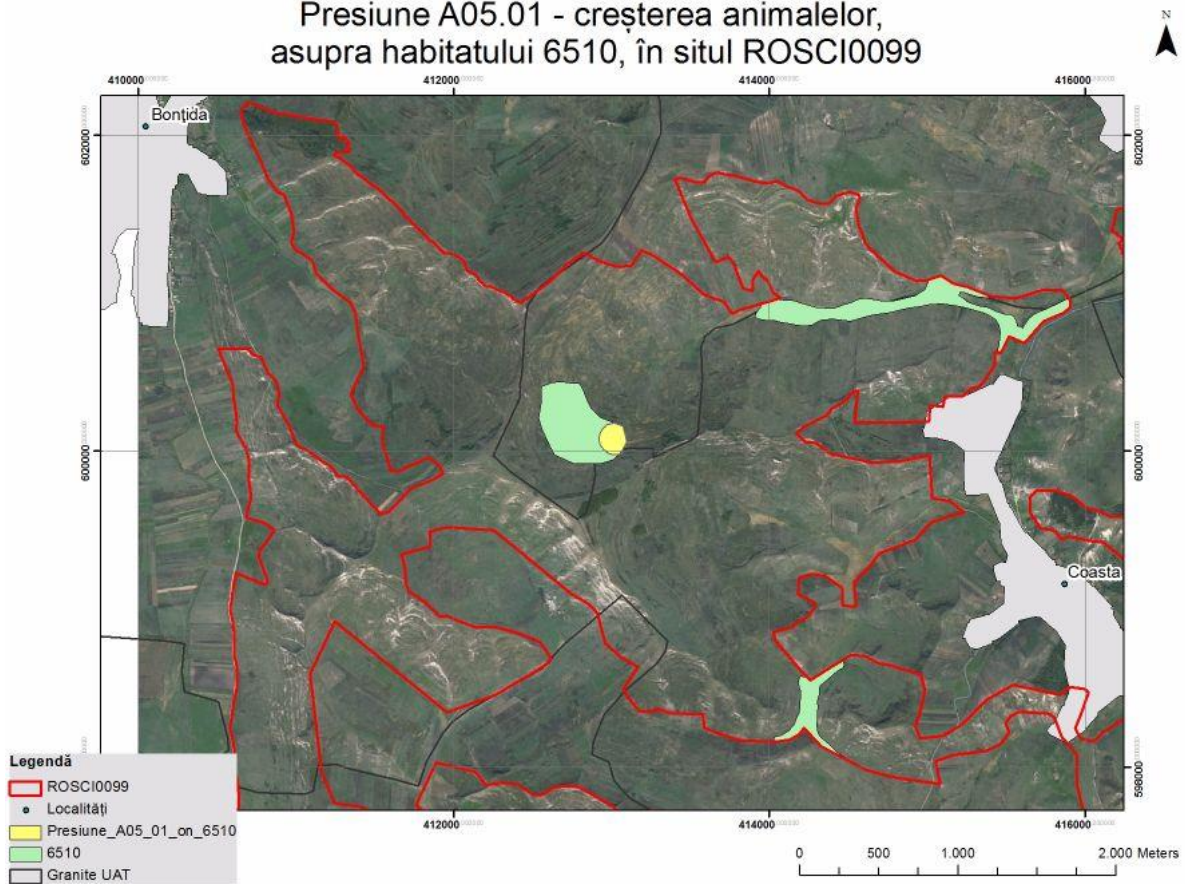
Harta 366

Presiune A05.01 - creșterea animalelor,
asupra habitatului 6240, în situl ROSCI0099



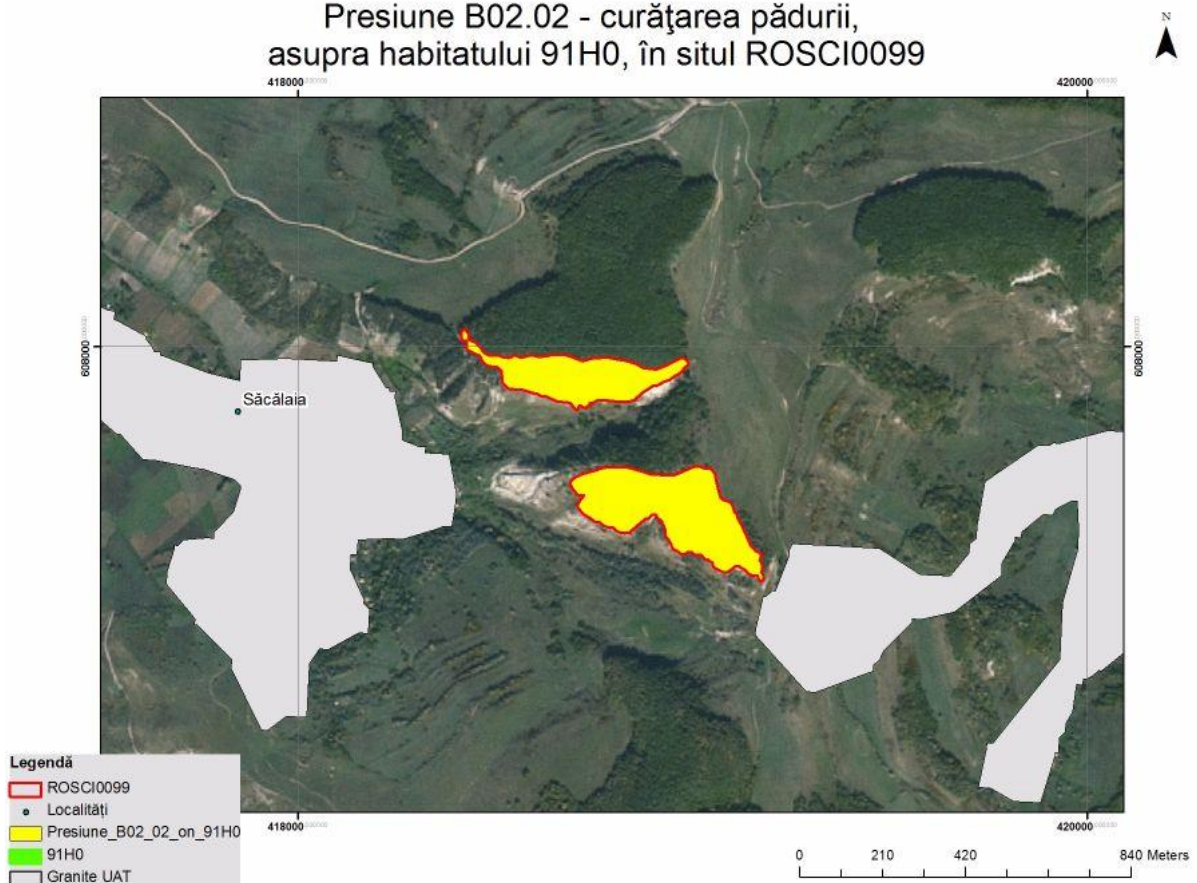
Harta 367

Presiune A05.01 - creșterea animalelor,
asupra habitatului 6510, în situl ROSCI0099

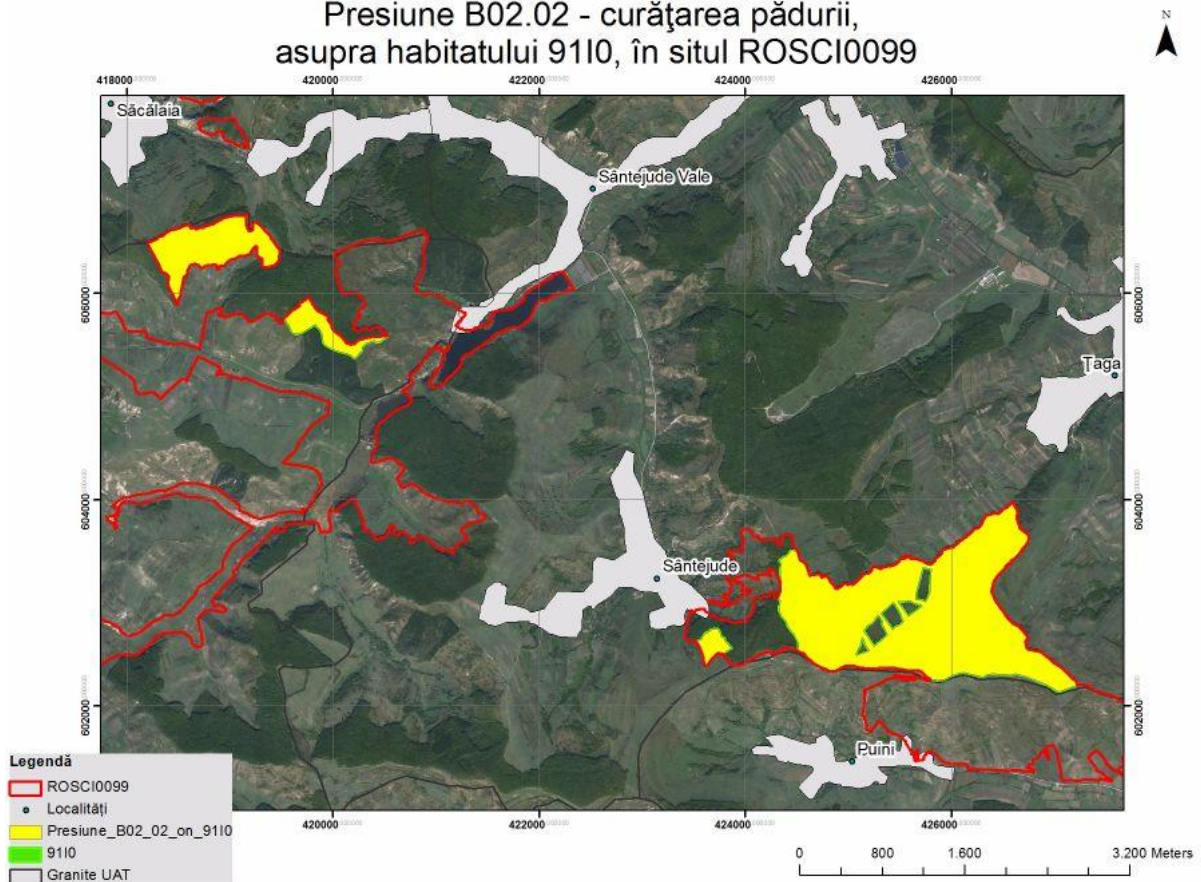


Harta 368

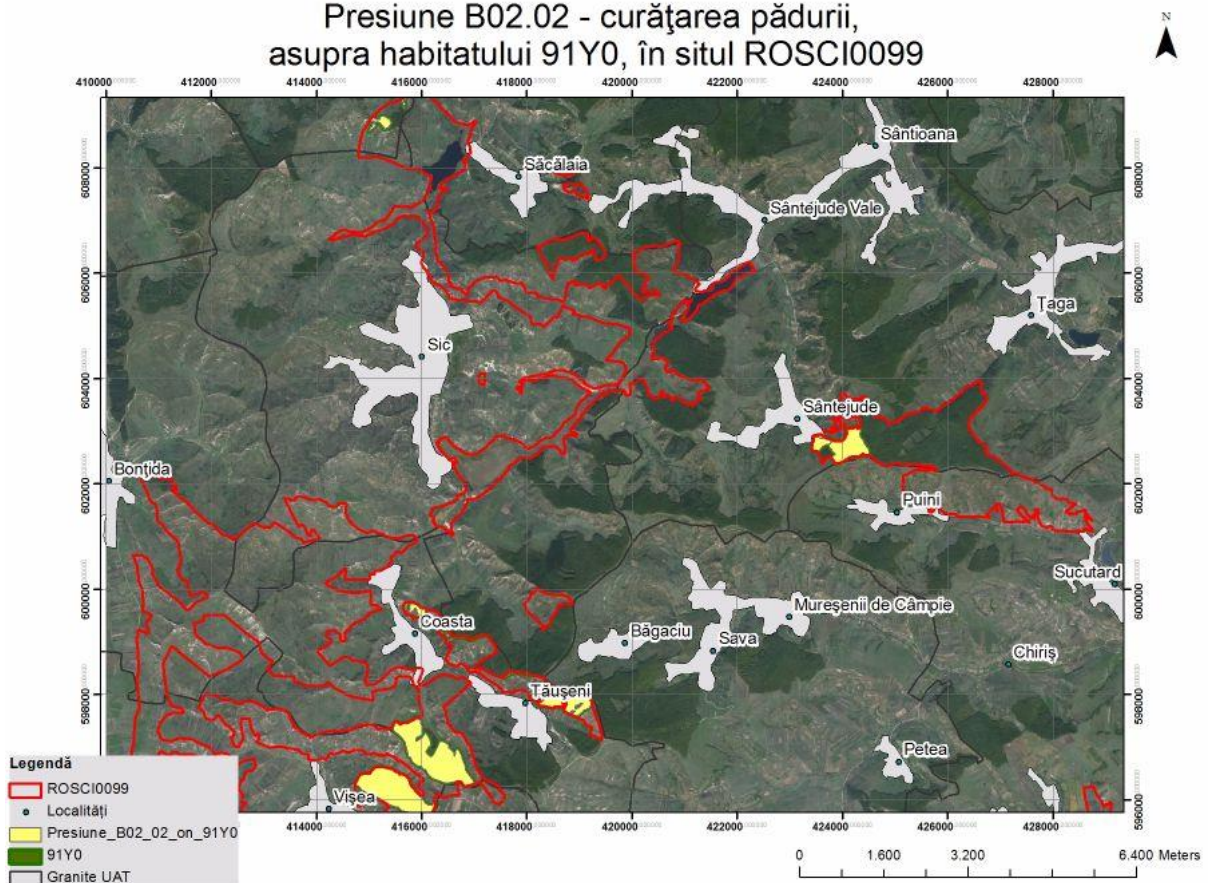
Presiune B02.02 - curățarea pădurii,
asupra habitatului 91H0, în situl ROSCI0099



Presiune B02.02 - curățarea pădurii,
asupra habitatului 9110, în situl ROSCI0099

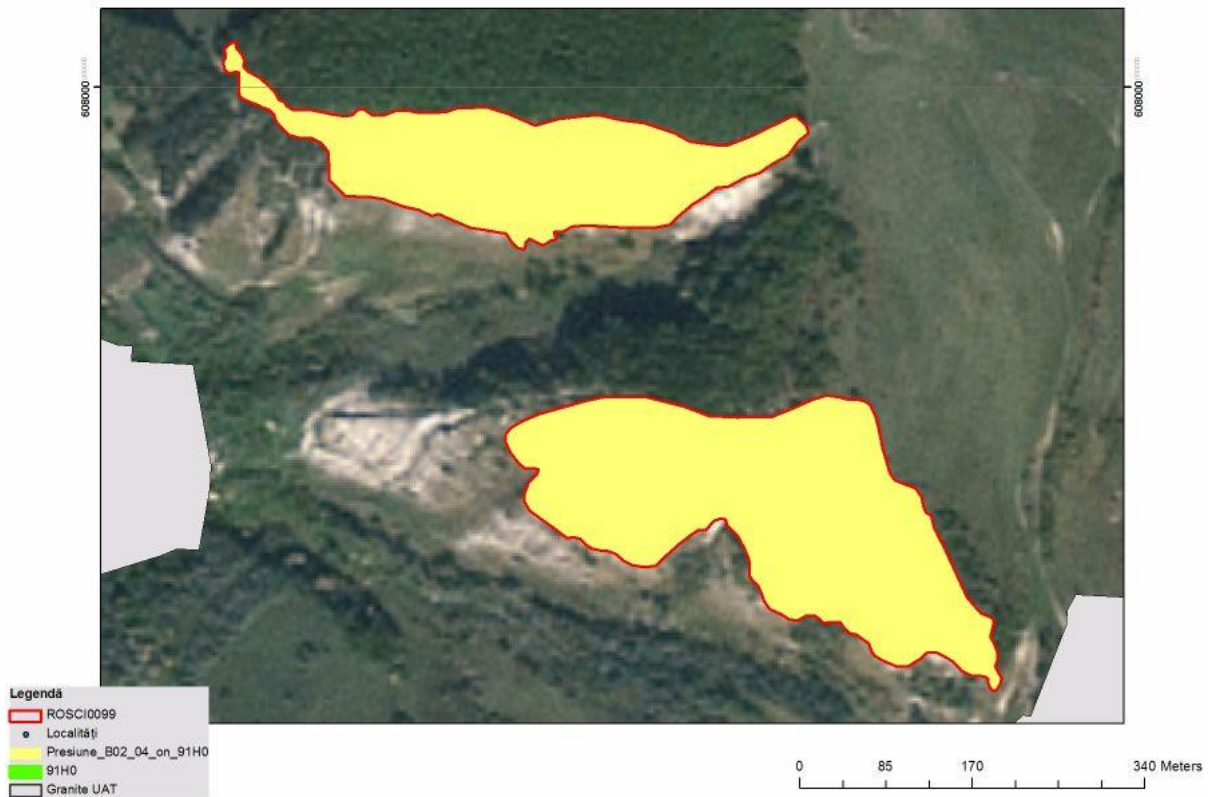


Presiune B02.02 - curățarea pădurii,
asupra habitatului 91Y0, în situl ROSCI0099



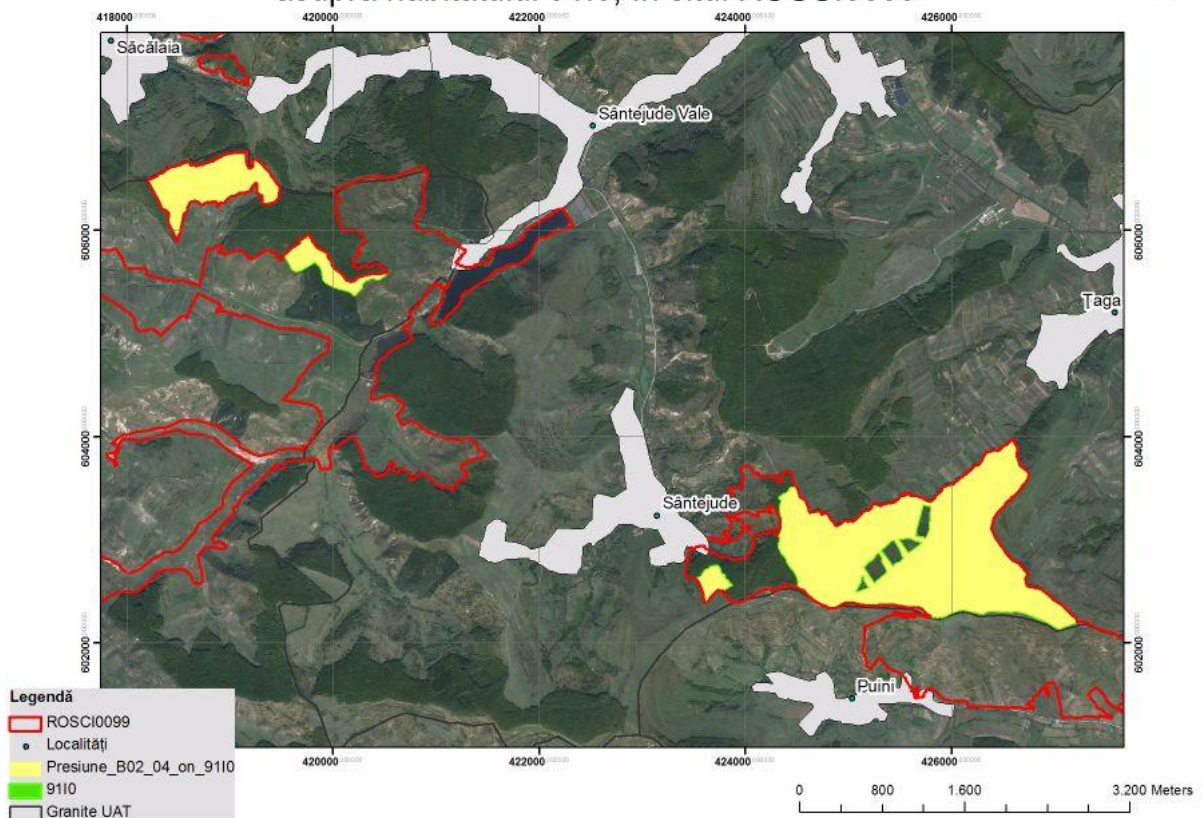
Harta 371

Presiune B02.04 - îndepărtarea arborilor uscați sau în curs de uscare, asupra habitatului 91H0, în situl ROSCI0099



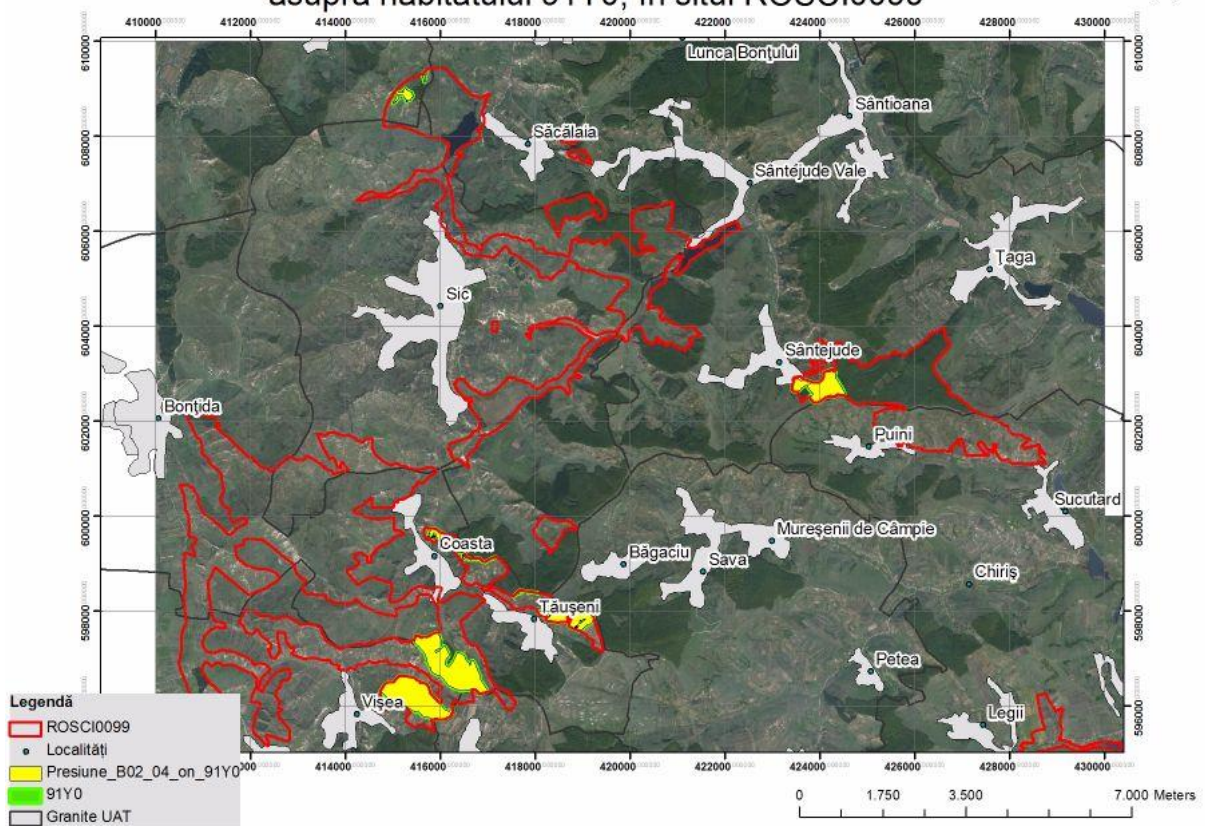
Harta 372

Presiune B02.04 - îndepărtarea arborilor uscați sau în curs de uscare, asupra habitatului 91I0, în situl ROSCI0099



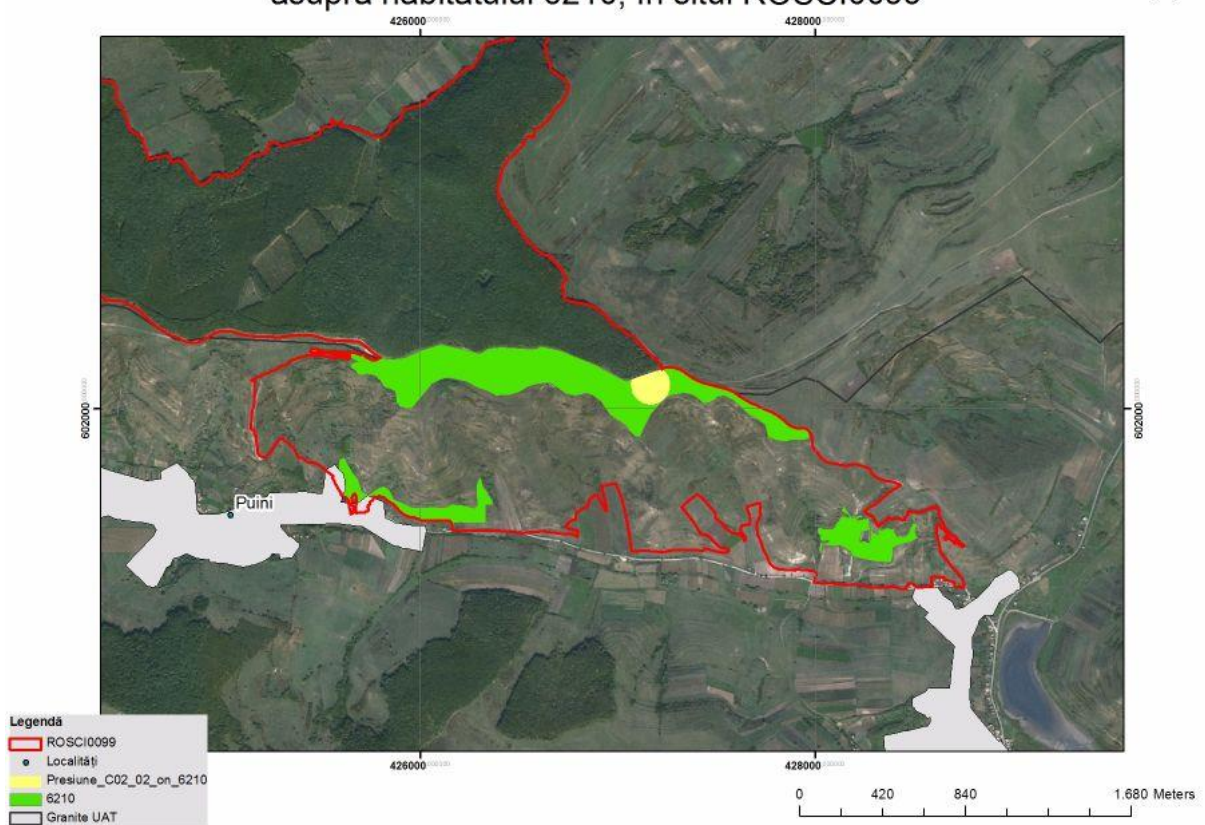
Harta 373

Presiune B02.04 - îndepărtarea arborilor uscați sau în curs de uscare, asupra habitatului 91Y0, în situl ROSCI0099



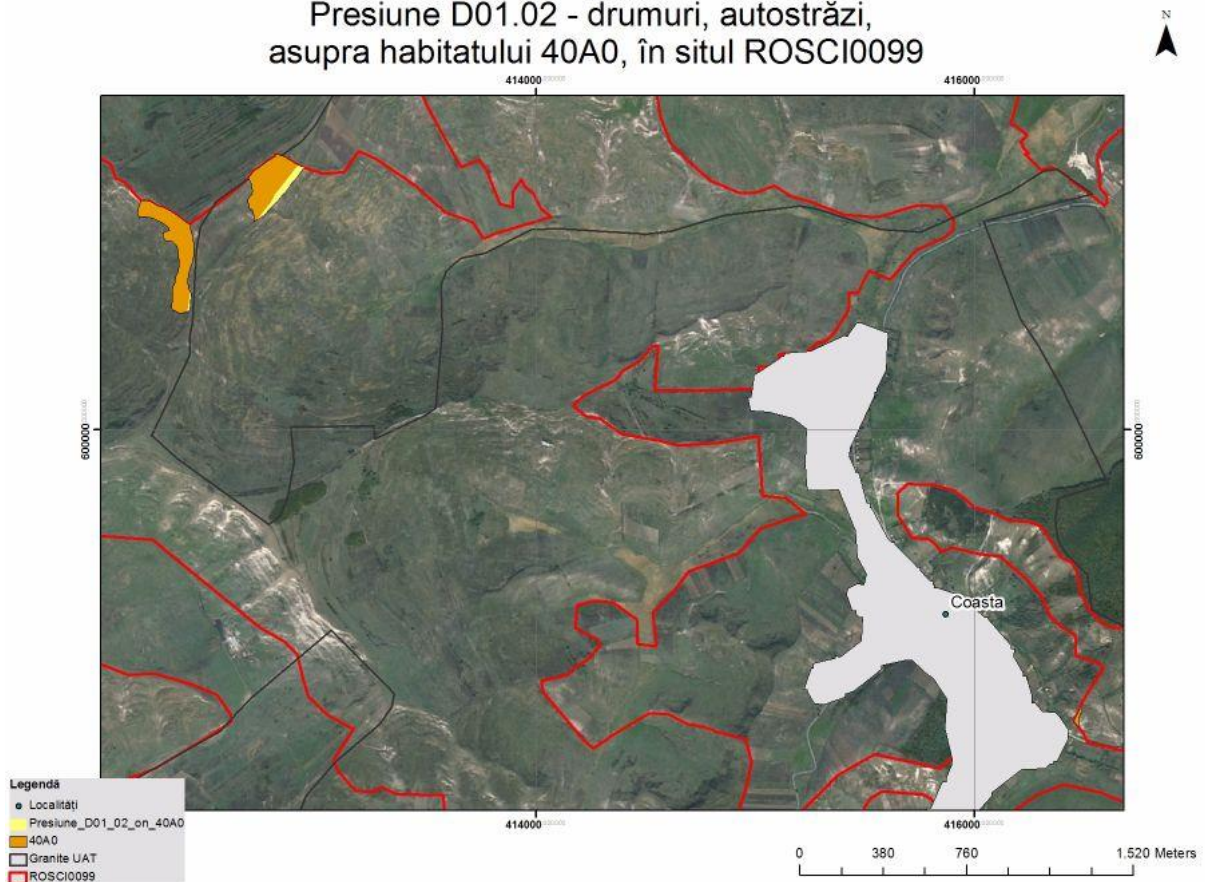
Harta 374

Presiune C02.02 - foraj de producție, asupra habitatului 6210, în situl ROSCI0099



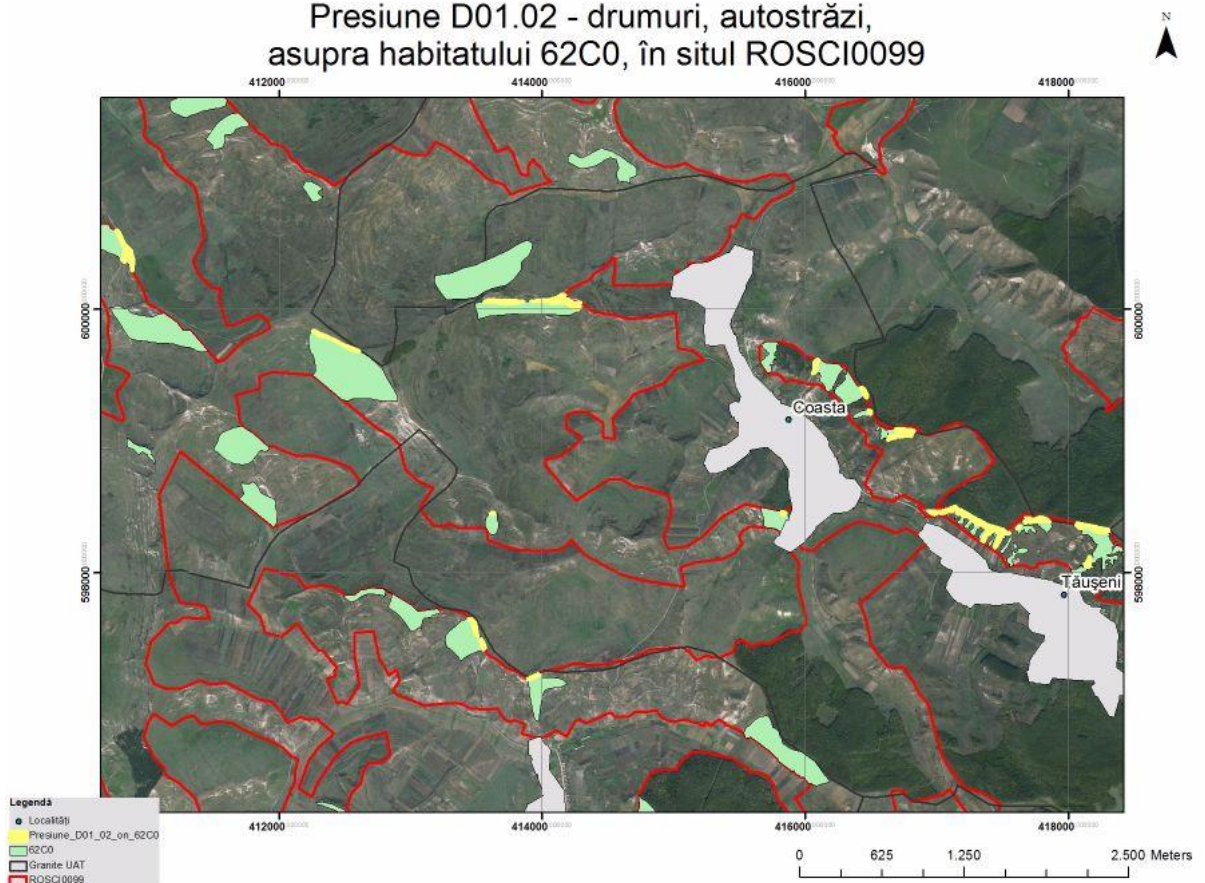
Harta 375

Presiune D01.02 - drumuri, autostrăzi,
asupra habitatului 40A0, în situl ROSCI0099



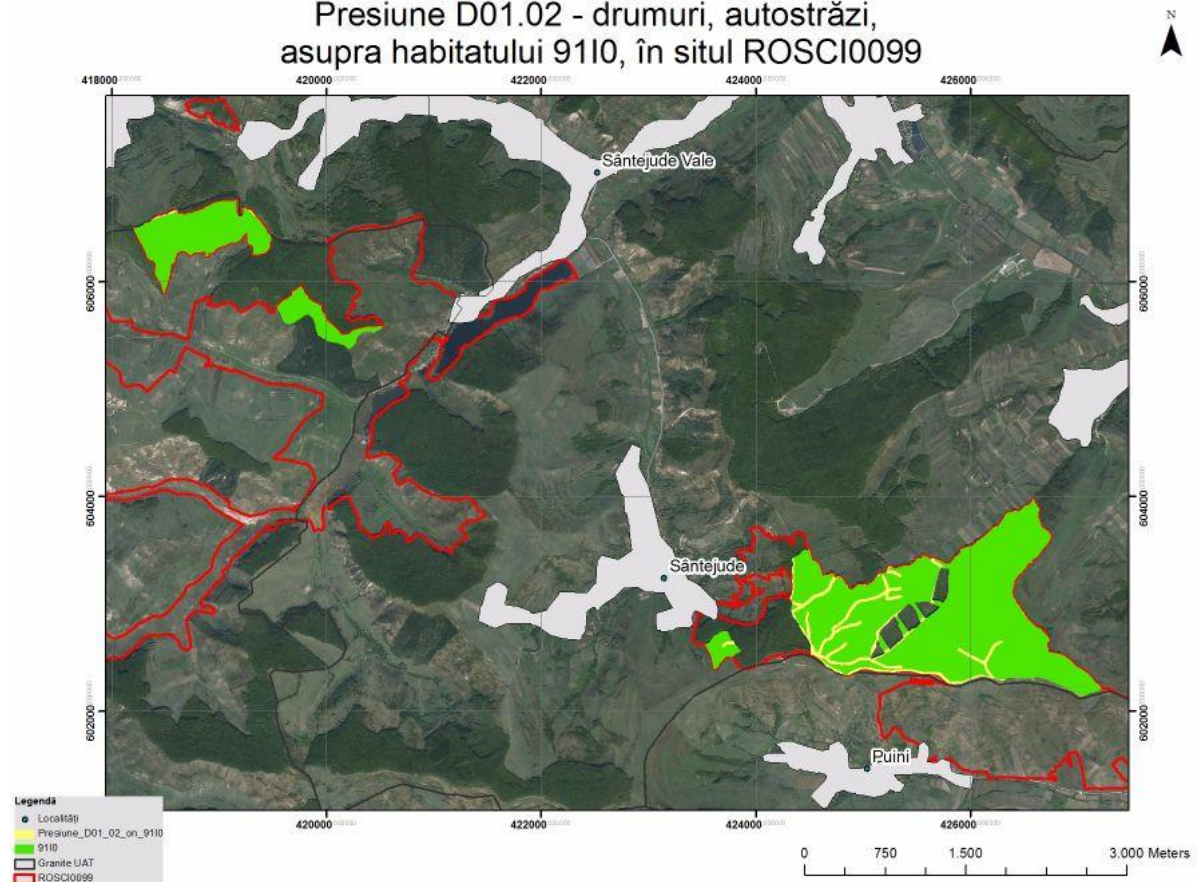
Harta 376

Presiune D01.02 - drumuri, autostrăzi,
asupra habitatului 62C0, în situl ROSCI0099



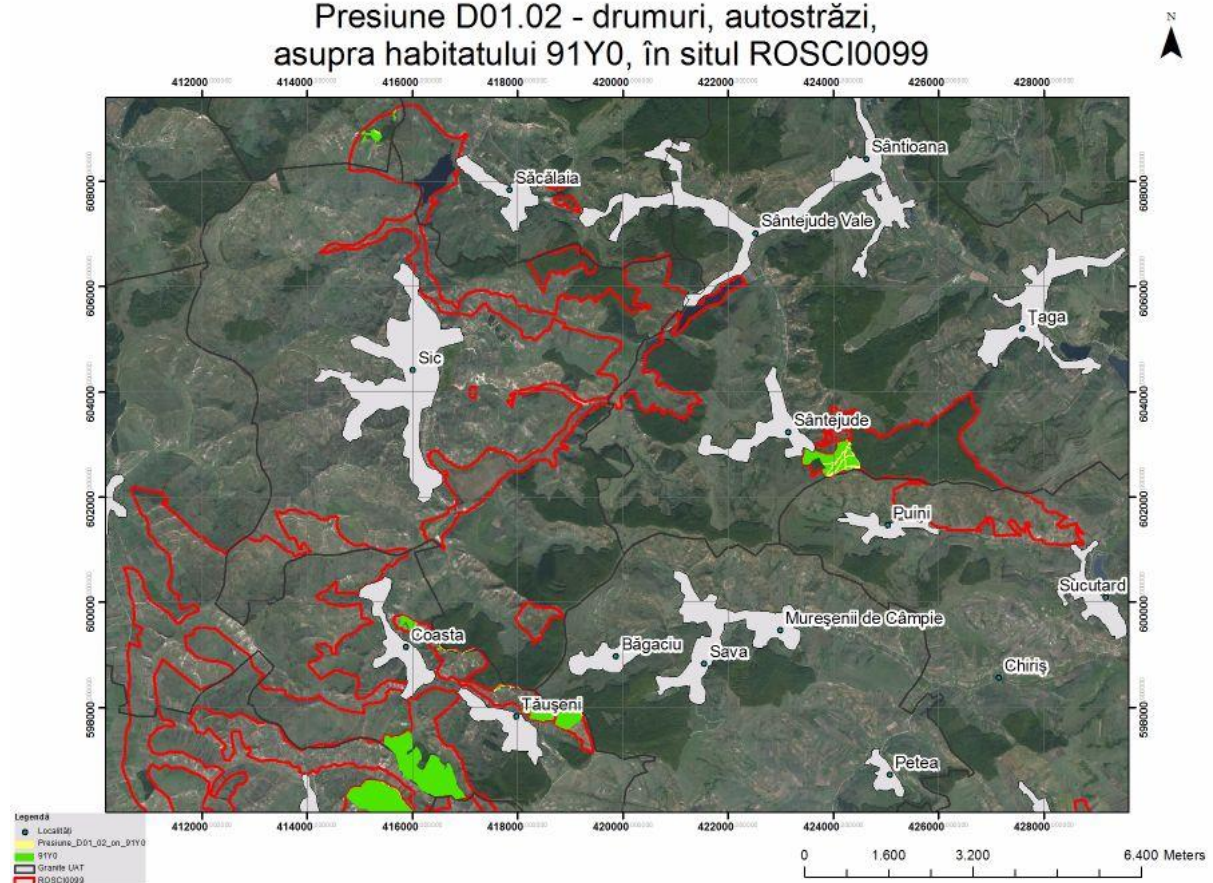
Harta 377

Presiune D01.02 - drumuri, autostrăzi,
asupra habitatului 9110, în situl ROSCI0099



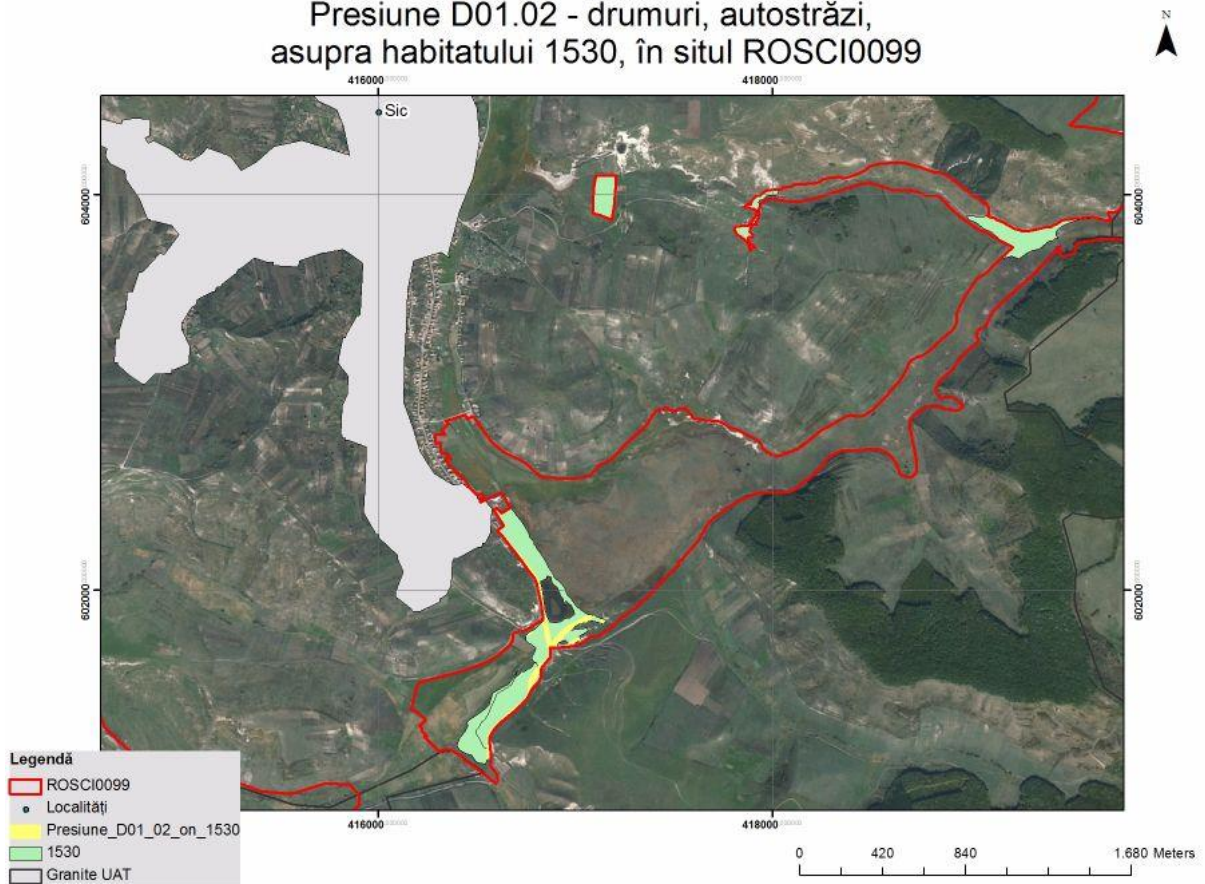
Harta 378

Presiune D01.02 - drumuri, autostrăzi,
asupra habitatului 91Y0, în situl ROSCI0099



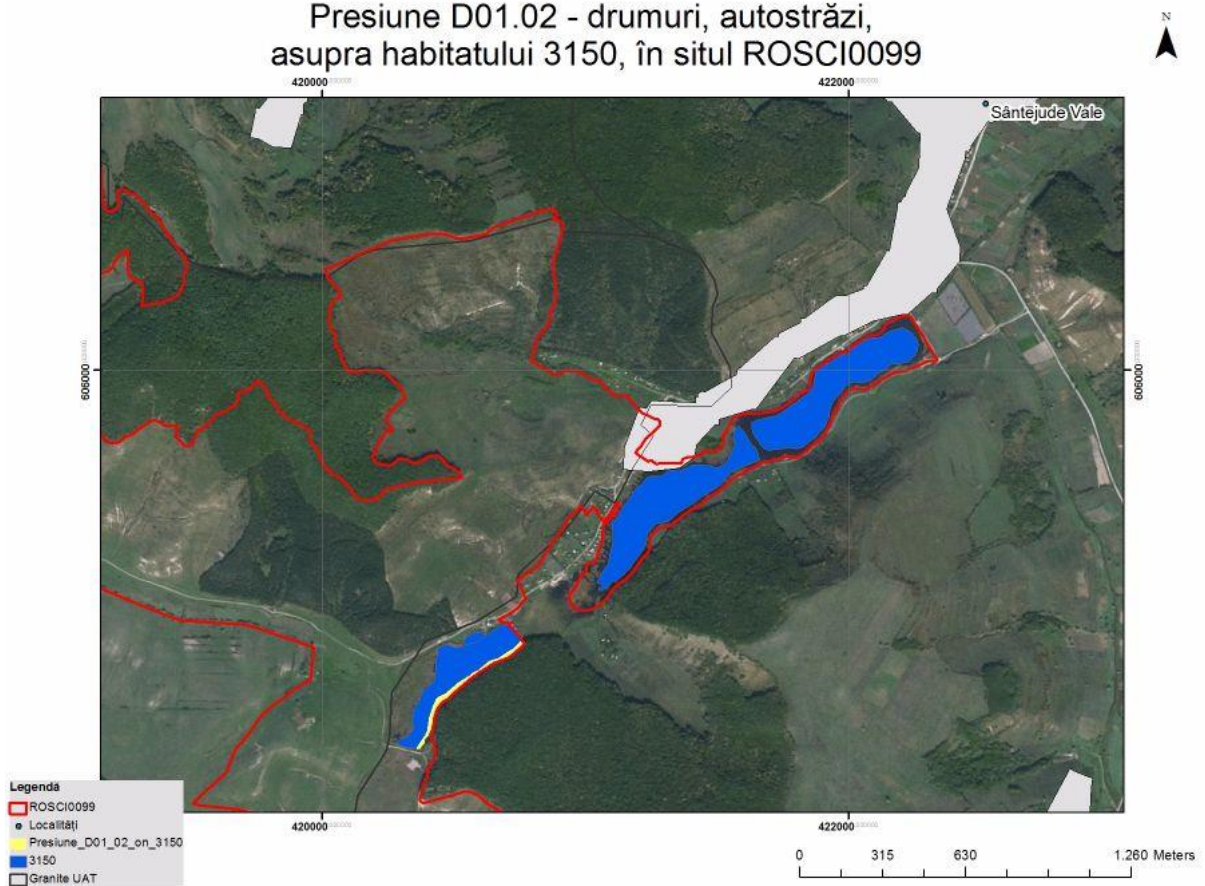
Harta 379

Presiune D01.02 - drumuri, autostrăzi,
asupra habitatului 1530, în situl ROSCI0099



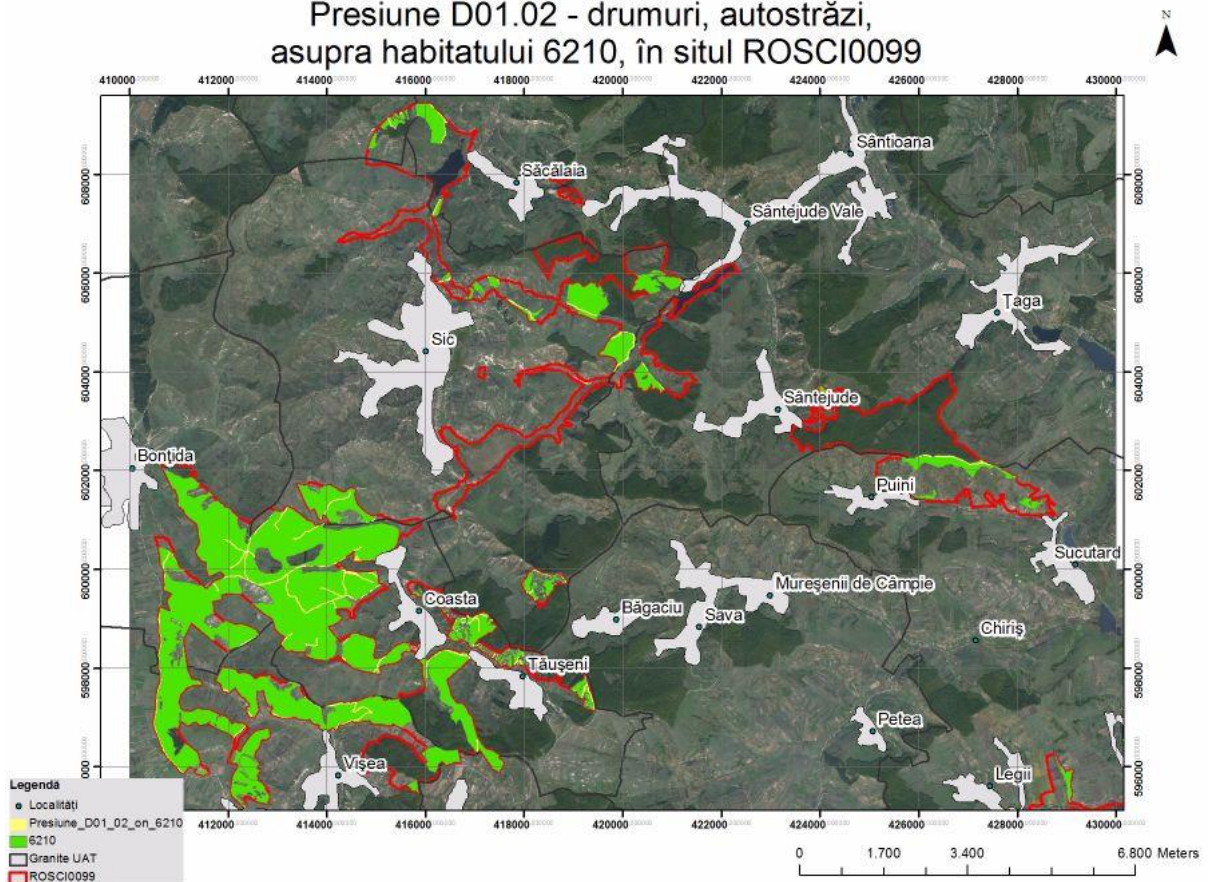
Harta 380

Presiune D01.02 - drumuri, autostrăzi,
asupra habitatului 3150, în situl ROSCI0099



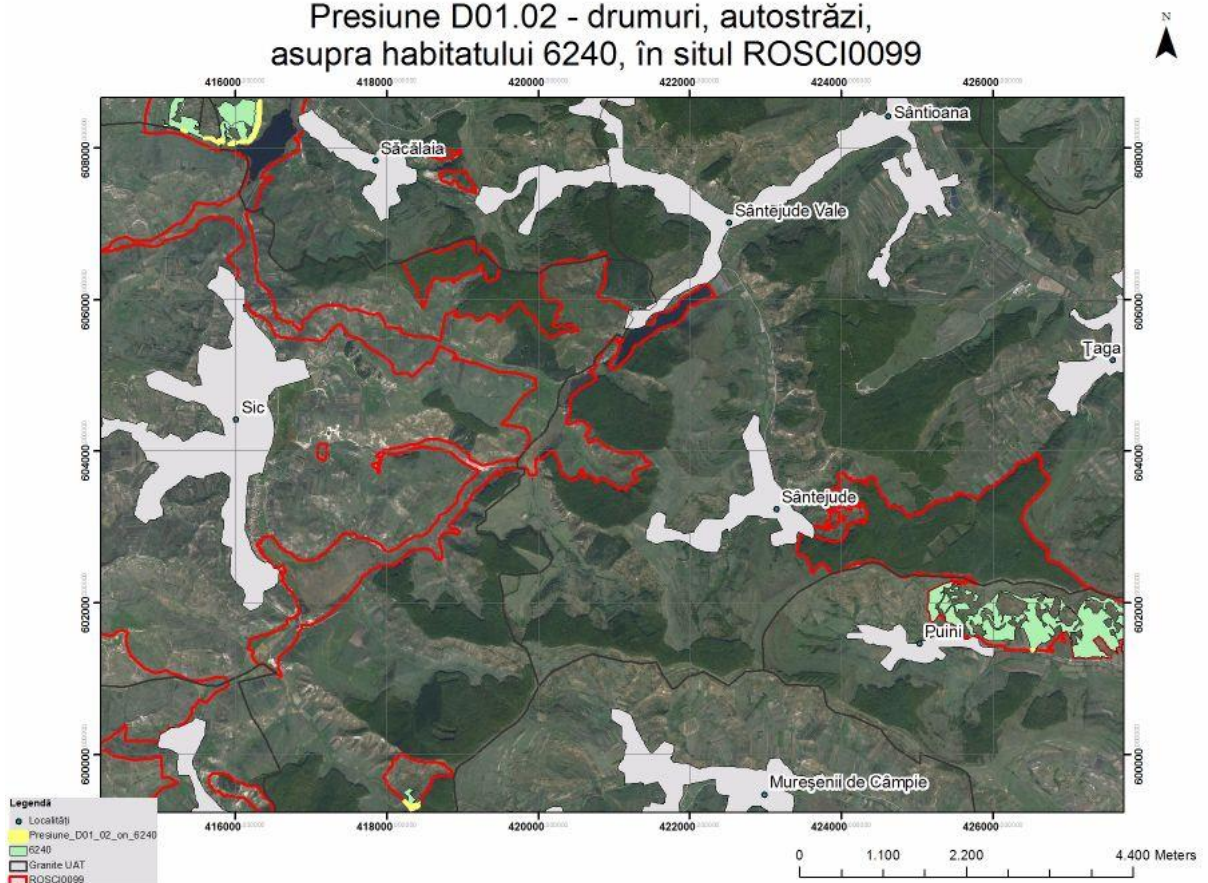
Harta 381

Presiune D01.02 - drumuri, autostrăzi,
asupra habitatului 6210, în situl ROSCI0099



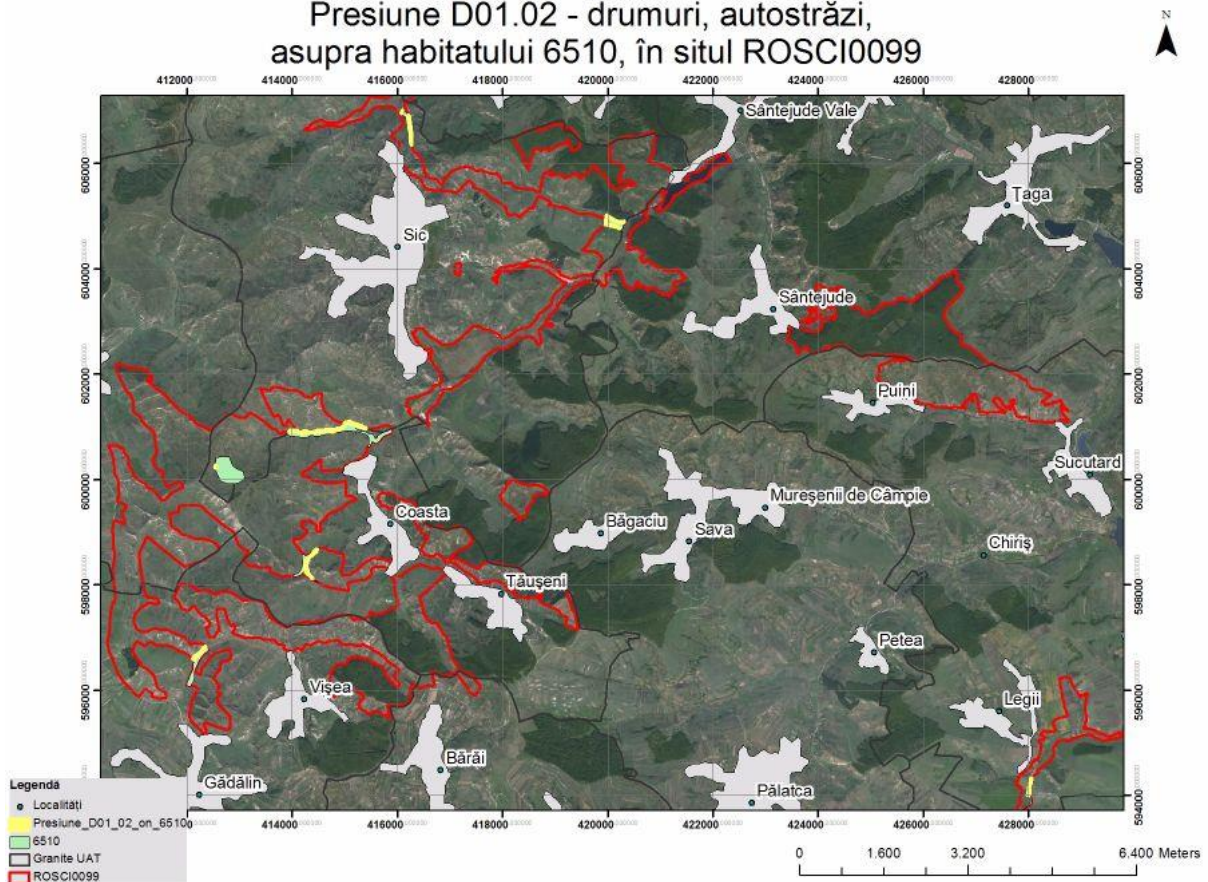
Harta 382

Presiune D01.02 - drumuri, autostrăzi,
asupra habitatului 6240, în situl ROSCI0099



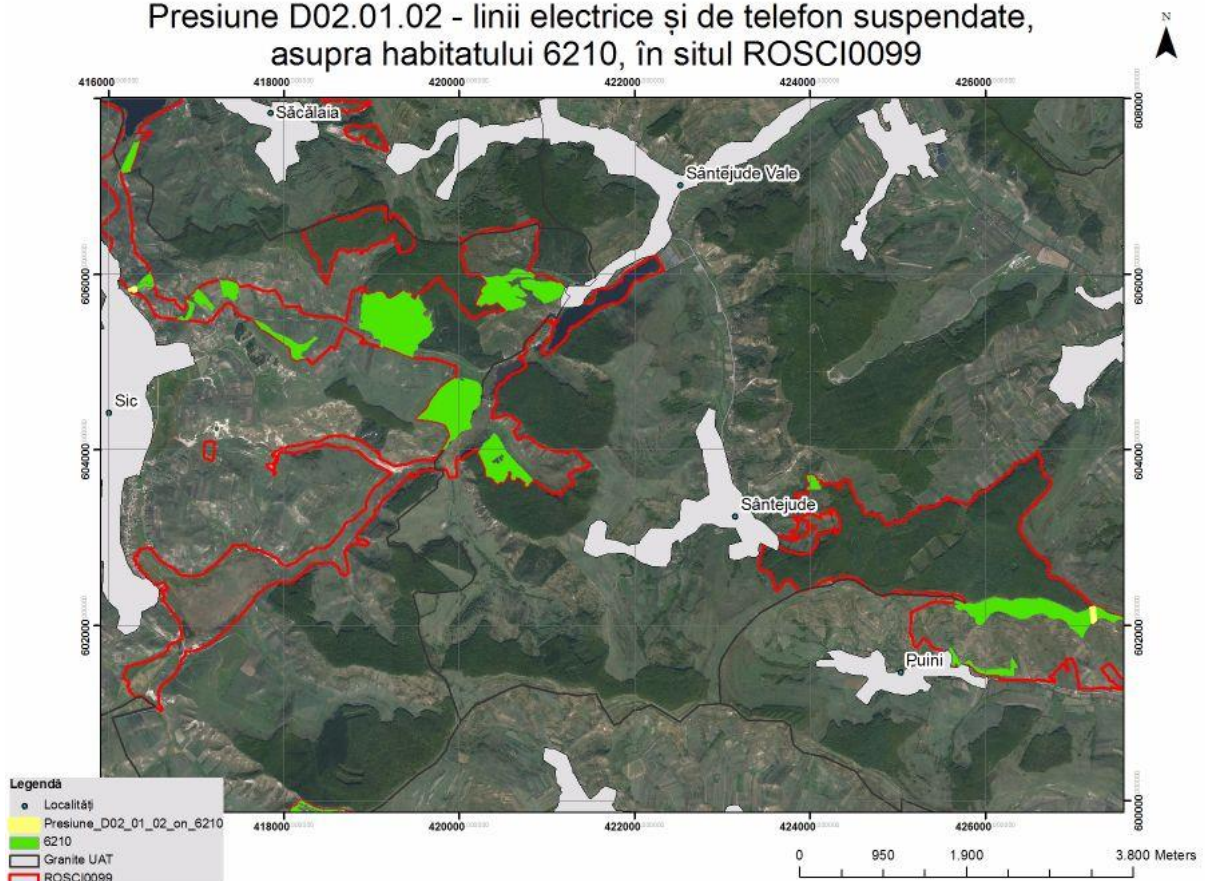
Harta 383

Presiune D01.02 - drumuri, autostrăzi,
asupra habitatului 6510, în situl ROSCI0099



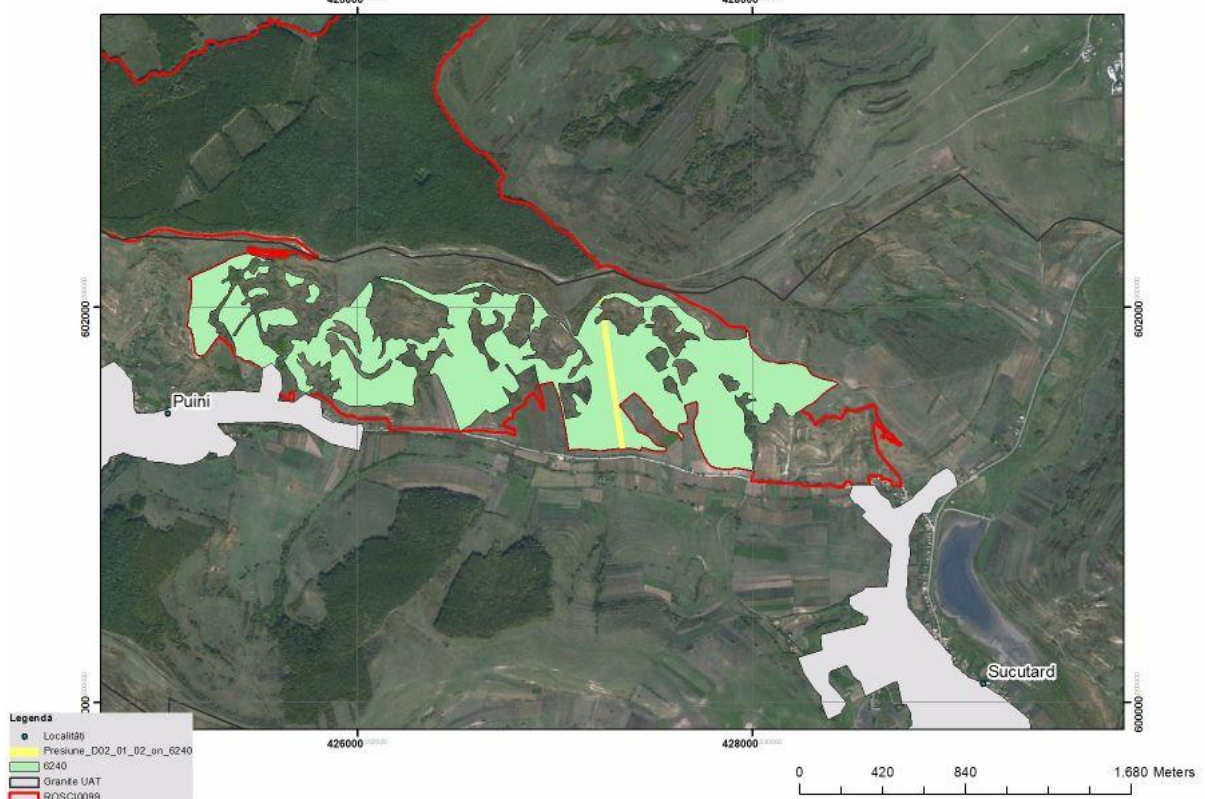
Harta 384

Presiune D02.01.02 - linii electrice și de telefon suspendate,
asupra habitatului 6210, în situl ROSCI0099



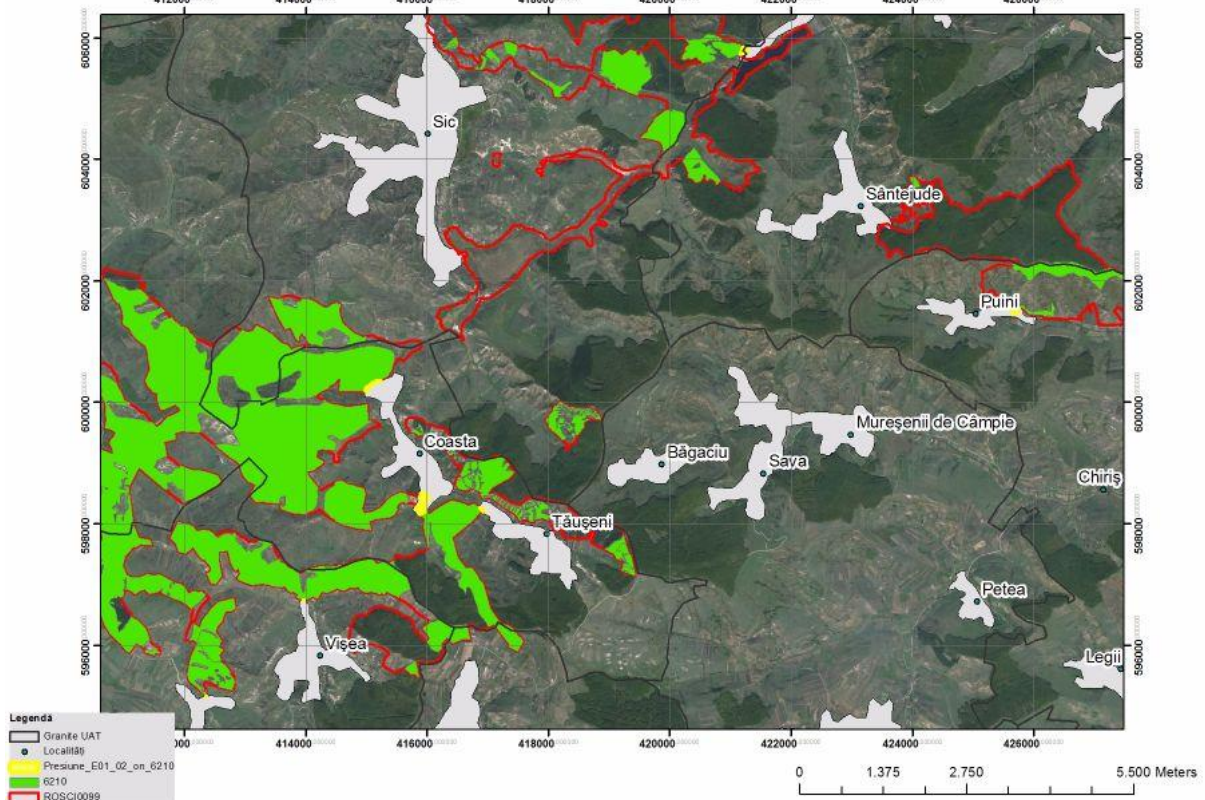
Harta 385

Presiune D02.01.02 - linii electrice și de telefon suspendate,
asupra habitatului 6240, în situl ROSCI0099



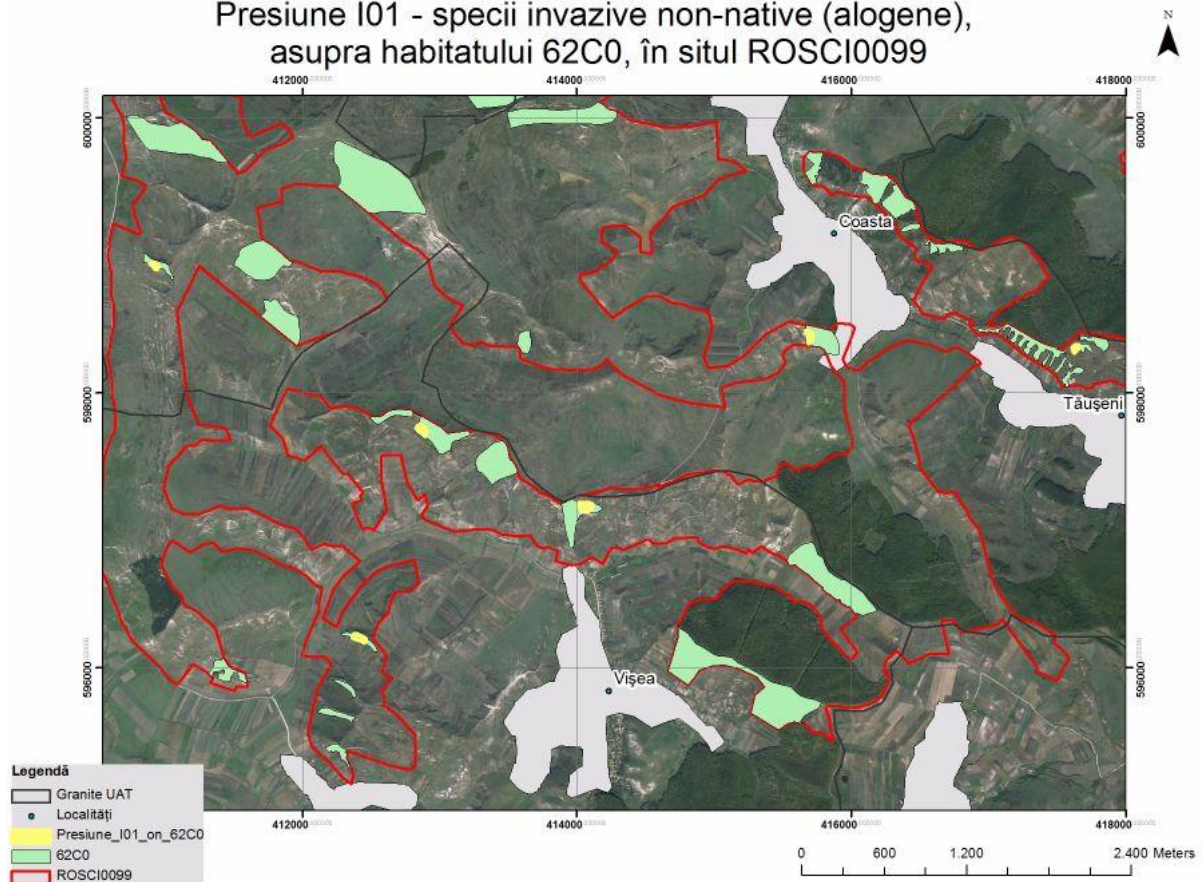
Harta 386

Presiune E01.02 - urbanizare discontinua,
asupra habitatului 6210, în situl ROSCI0099



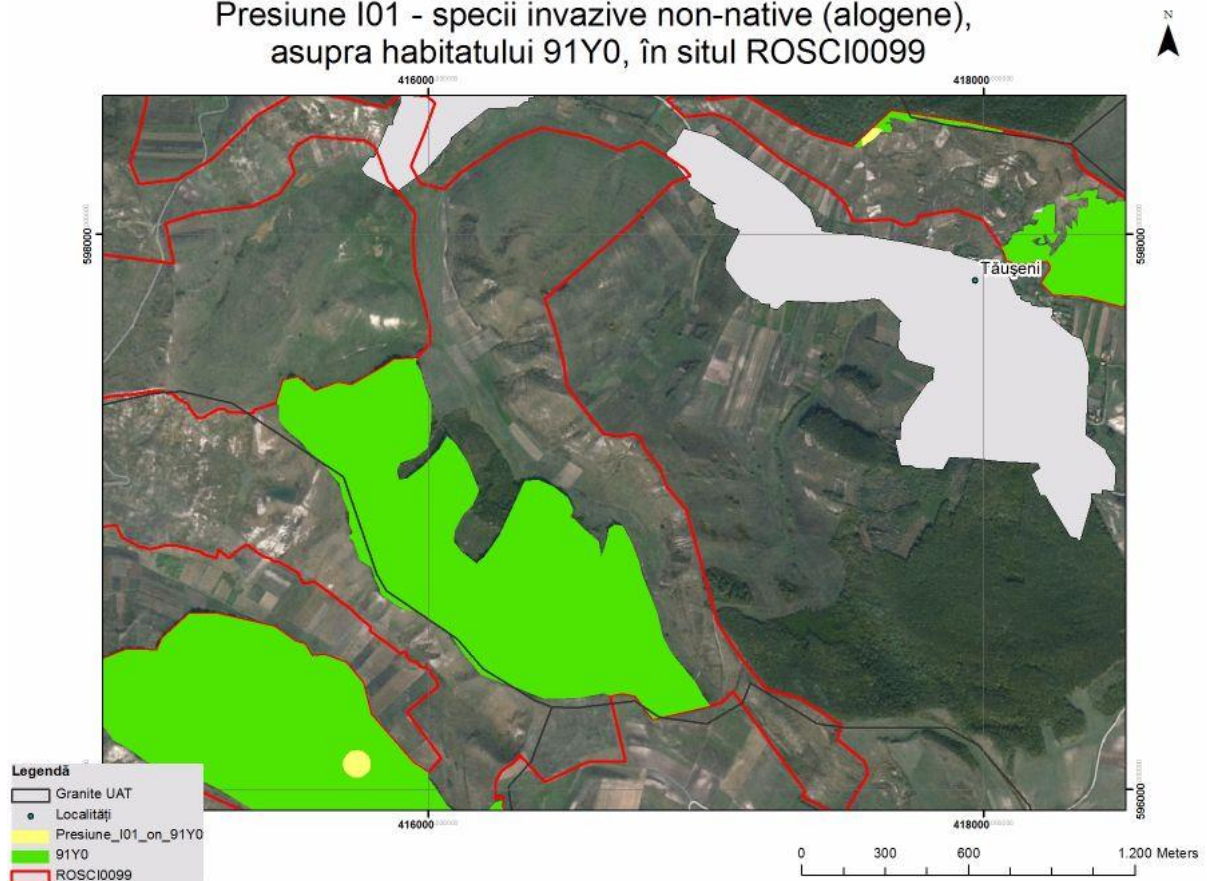
Harta 387

Presiune I01 - specii invazive non-native (alogene),
asupra habitatului 62C0, în situl ROSCI0099



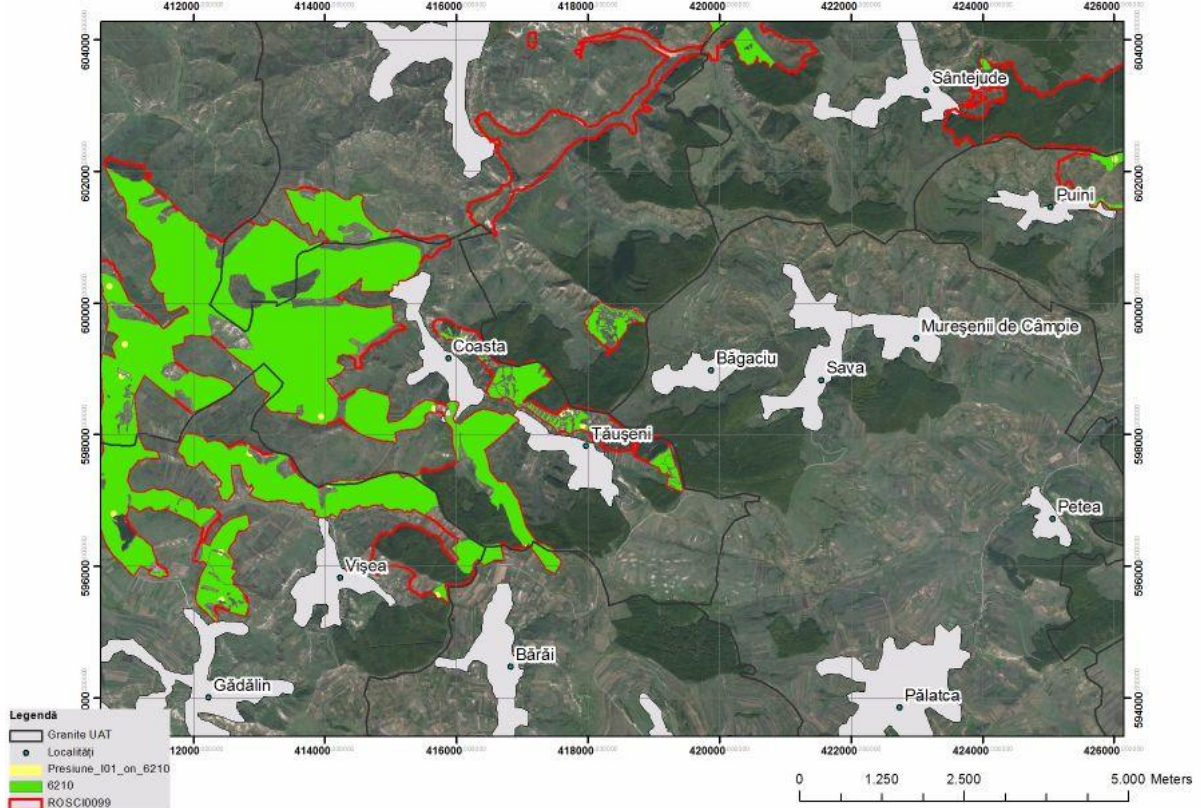
Harta 388

Presiune I01 - specii invazive non-native (alogene),
asupra habitatului 91Y0, în situl ROSCI0099



Harta 389

Presiune I01 - specii invazive non-native (alogene),
asupra habitatului 6210, în situl ROSCI0099



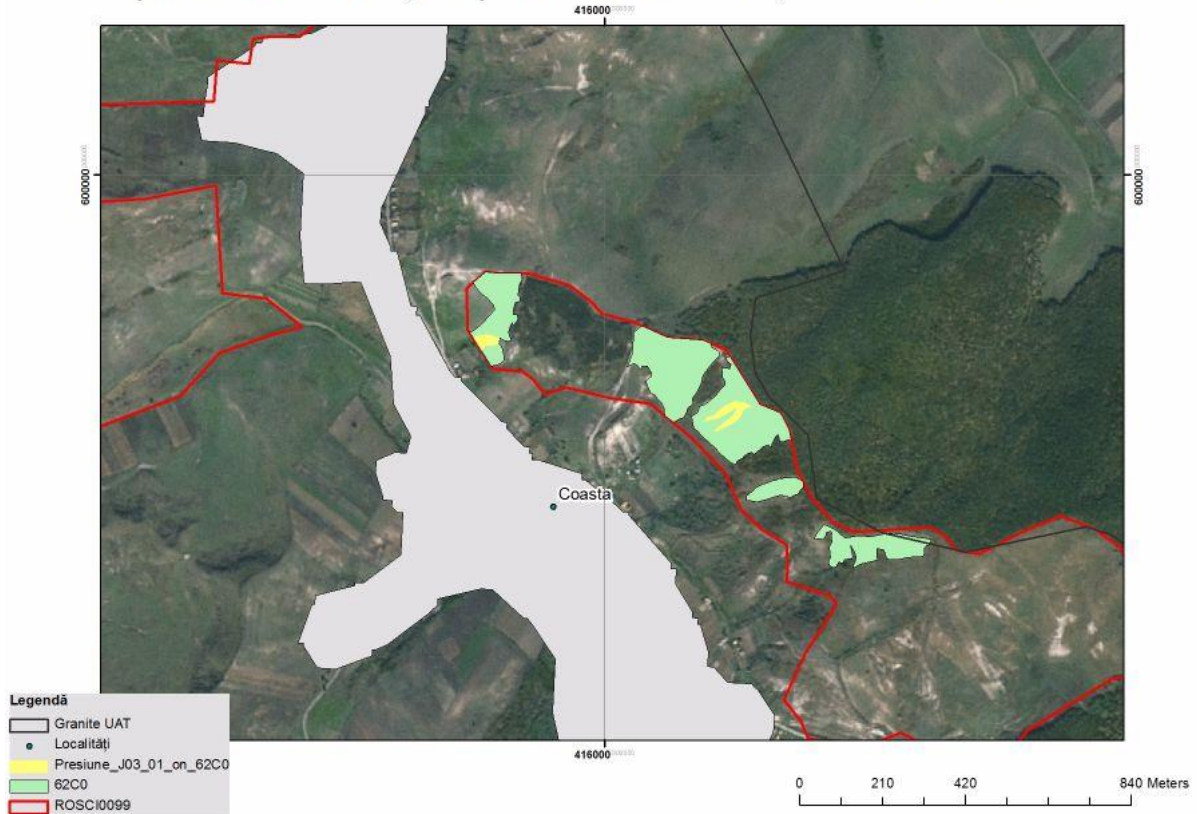
Harta 390

Presiune J01.01 - incendii,
asupra habitatului 6210, în situl ROSCI0099



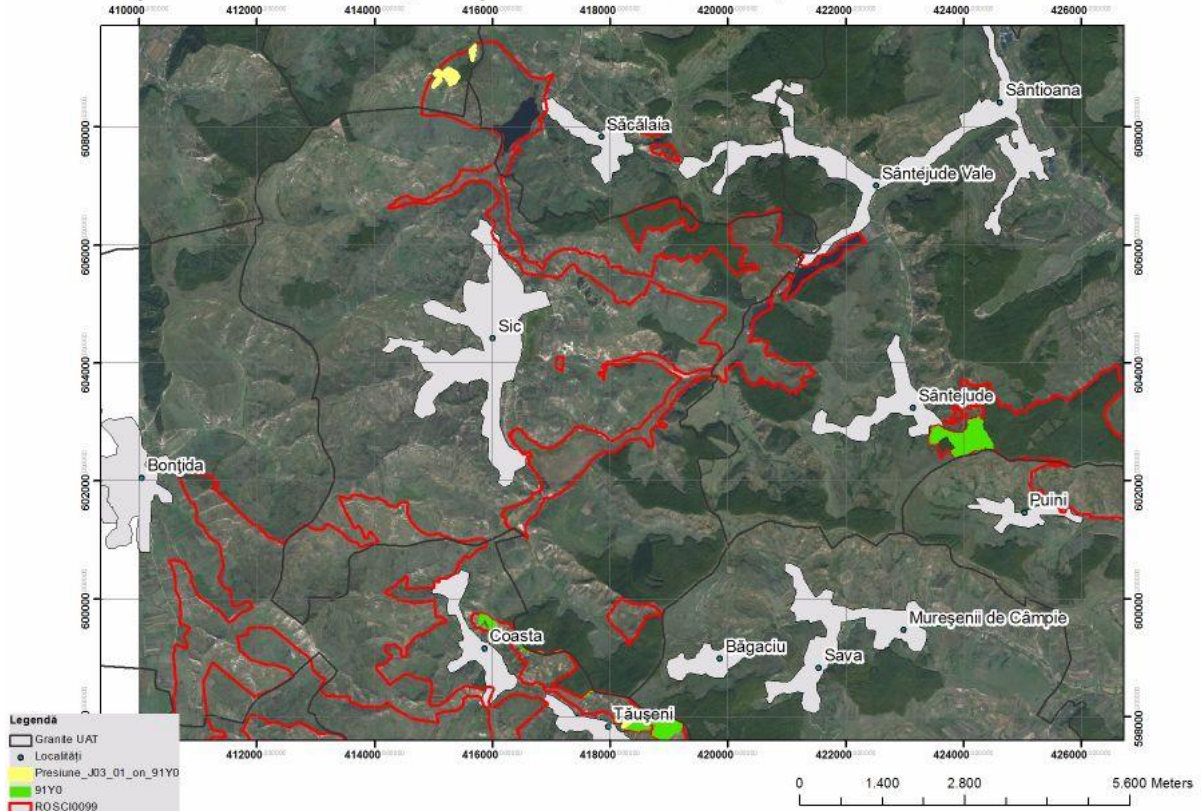
Harta 391

Presiune J03.01 - reducerea sau pierderea de caracteristici
specifice de habitat, asupra habitatului 62C0, în situl ROSCI0099



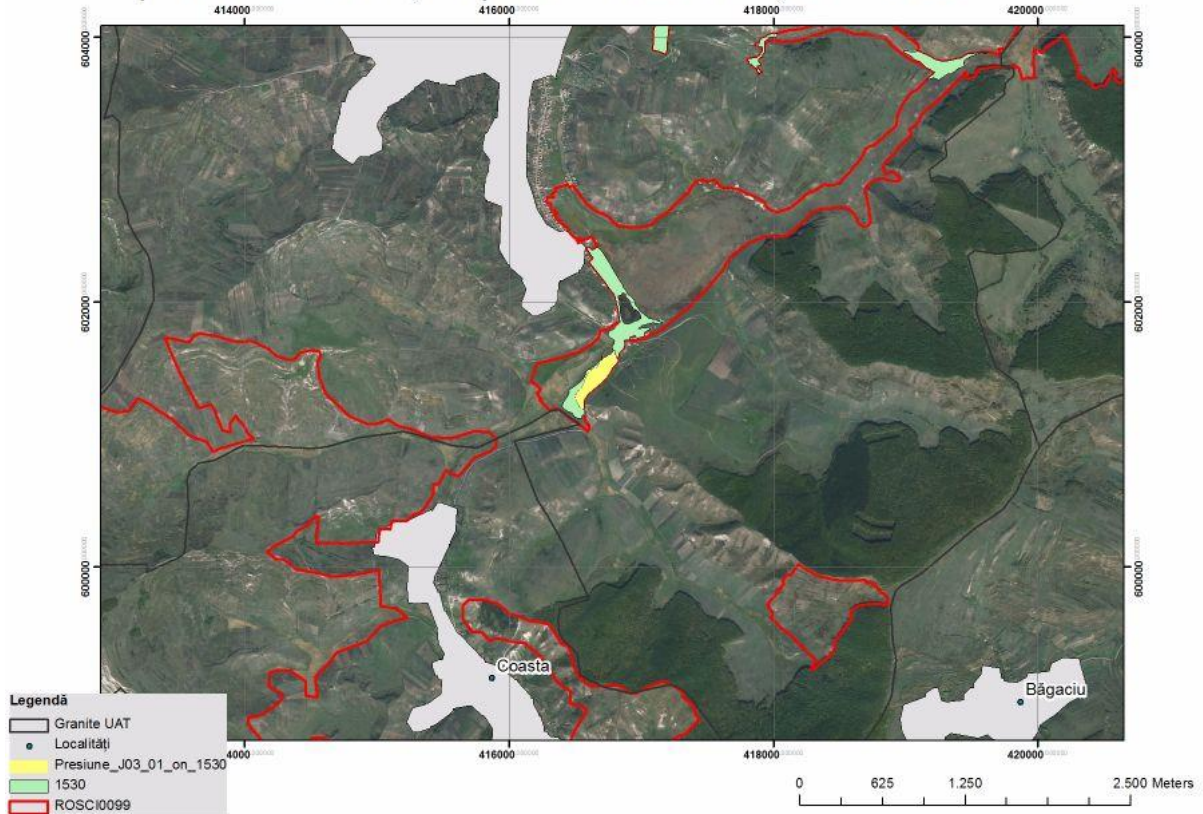
Harta 392

Presiune J03.01 - reducerea sau pierderea de caracteristici
specifice de habitat, asupra habitatului 91Y0, în situl ROSCI0099



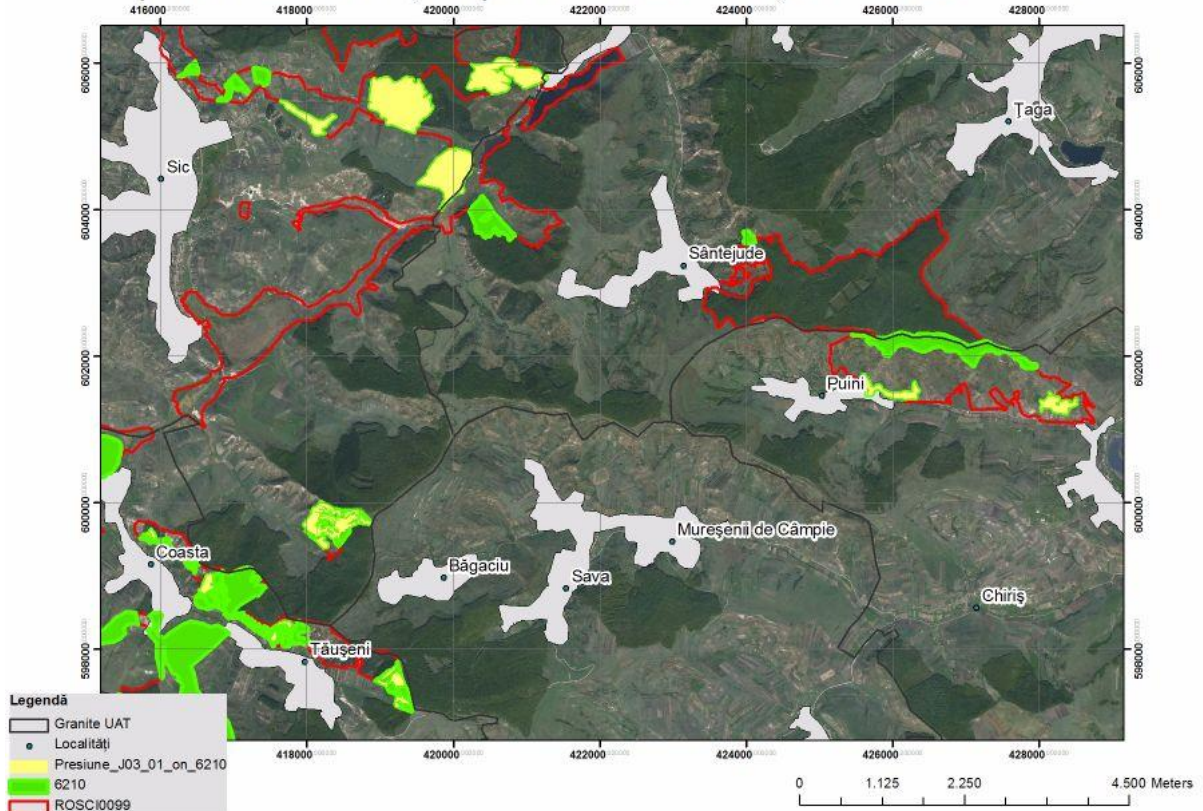
Harta 393

Presiune J03.01 - reducerea sau pierderea de caracteristici
specifice de habitat, asupra habitatului 1530, în situl ROSCI0099



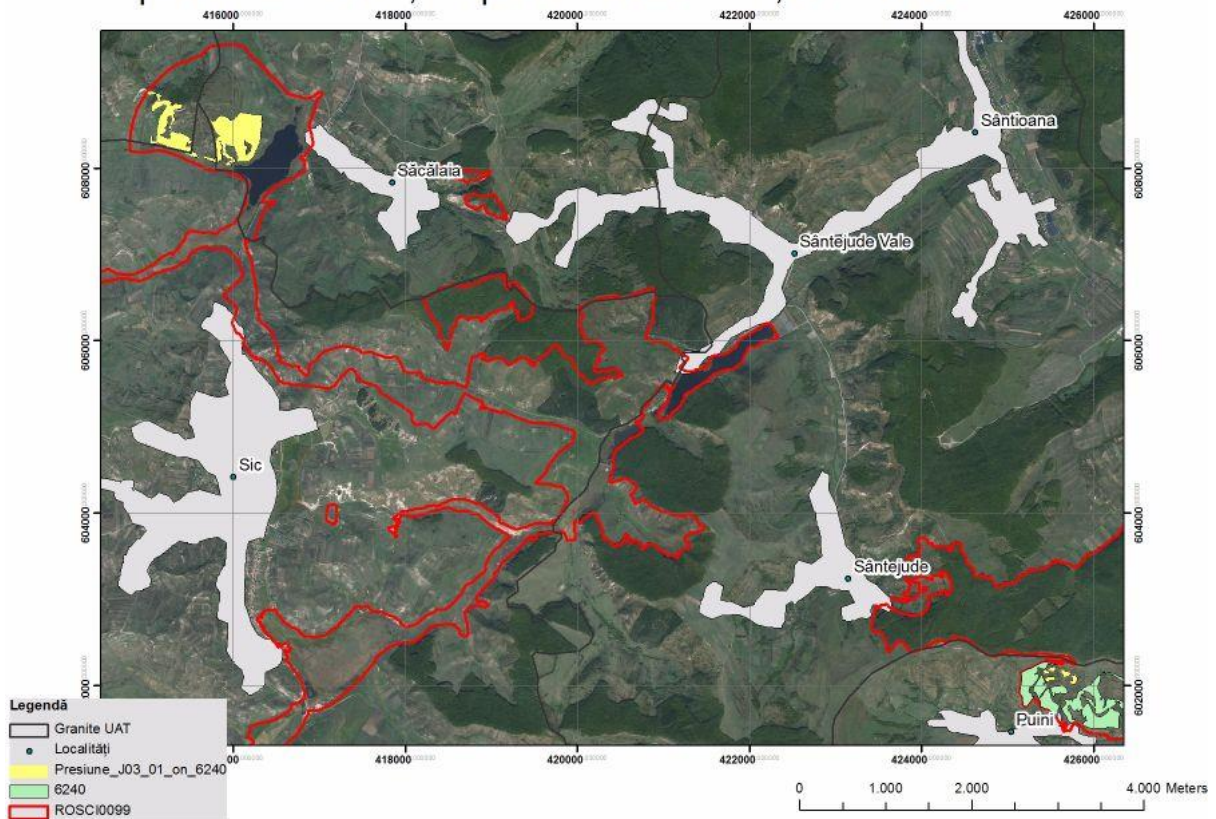
Harta 394

Presiune J03.01 - reducerea sau pierderea de caracteristici
specifice de habitat, asupra habitatului 6210, în situl ROSCI0099



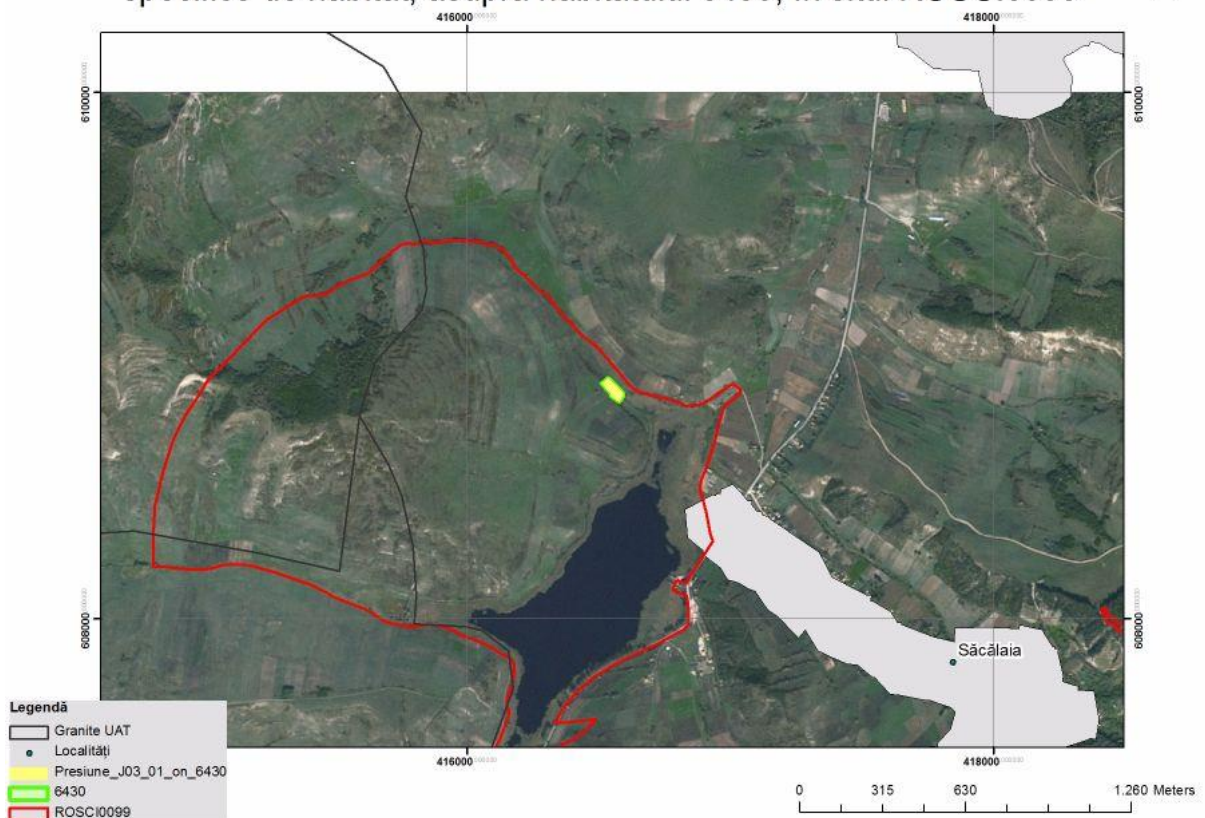
Harta 395

Presiune J03.01 - reducerea sau pierderea de caracteristici specifice de habitat, asupra habitatului 6240, în situl ROSCI0099



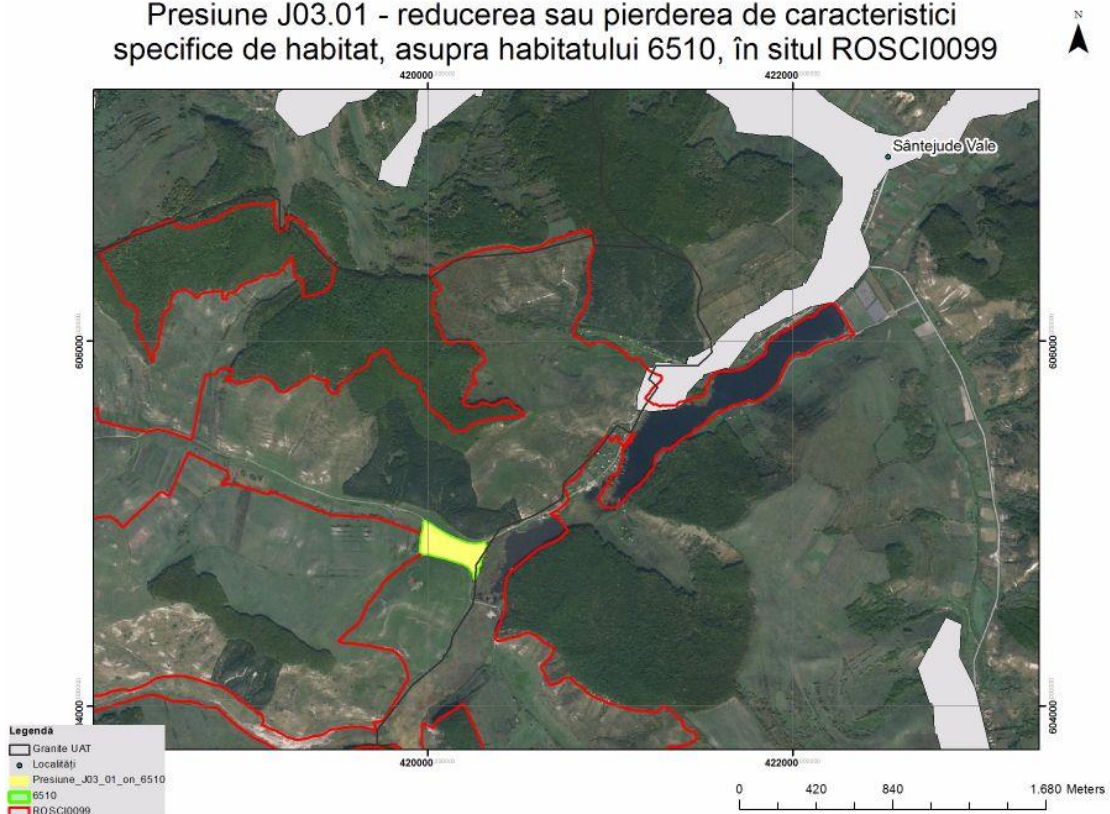
Harta 396

Presiune J03.01 - reducerea sau pierderea de caracteristici specifice de habitat, asupra habitatului 6430, în situl ROSCI0099



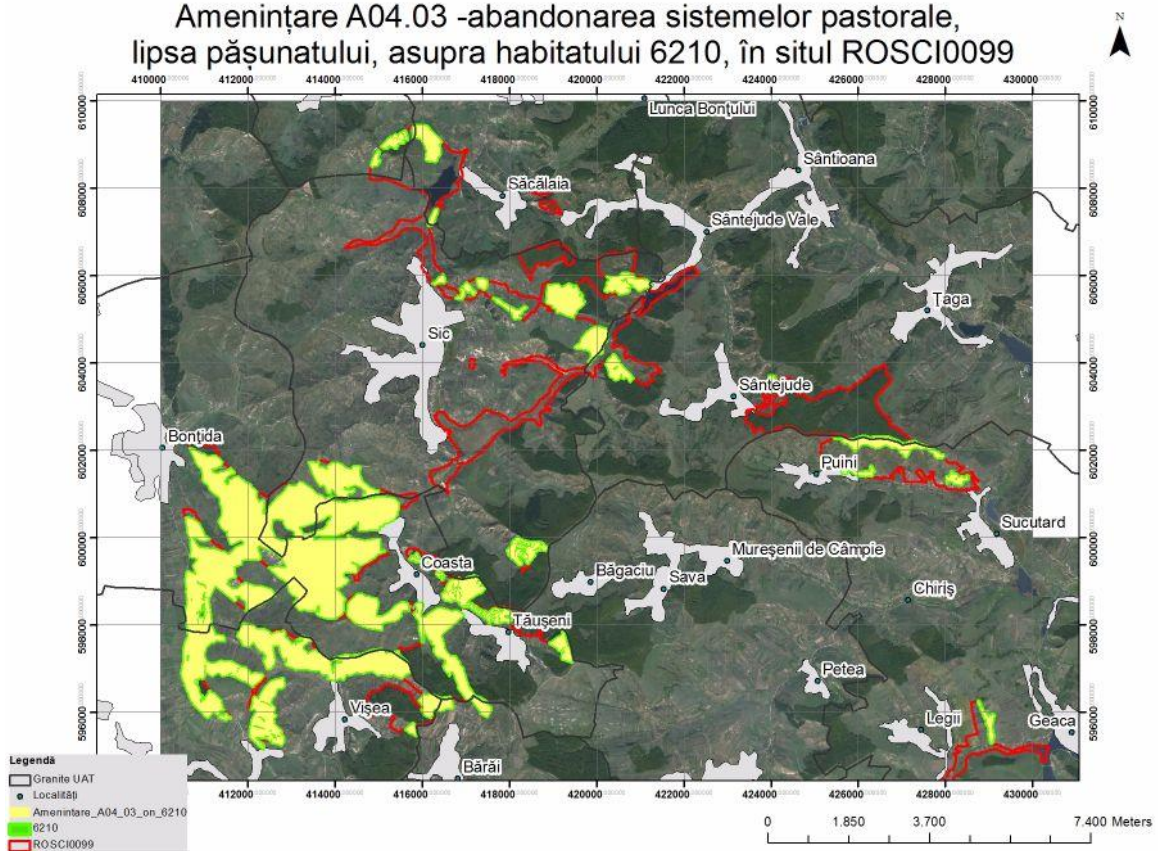
Harta 397

Presiune J03.01 - reducerea sau pierderea de caracteristici specifice de habitat, asupra habitatului 6510, în situl ROSCI0099



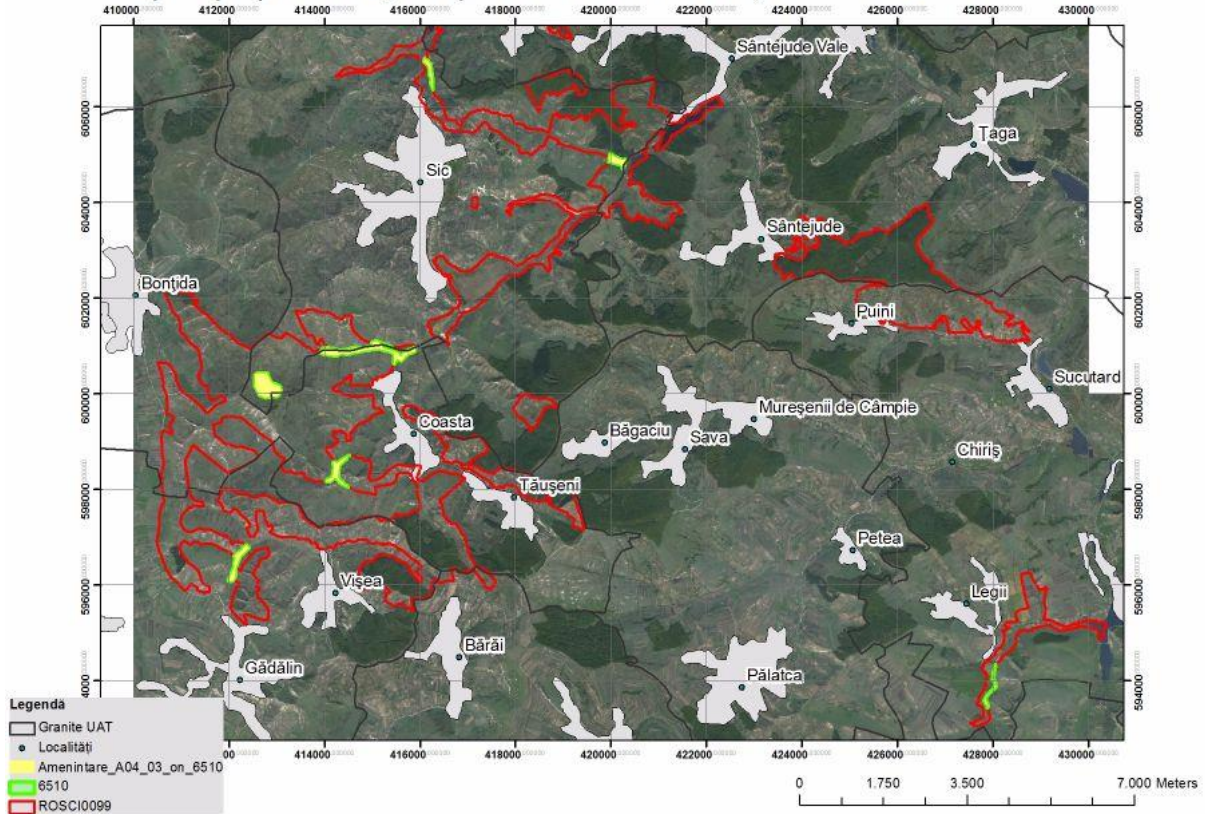
Harta 398

Amenințare A04.03 - abandonarea sistemelor pastorale, lipsa pășunatului, asupra habitatului 6210, în situl ROSCI0099



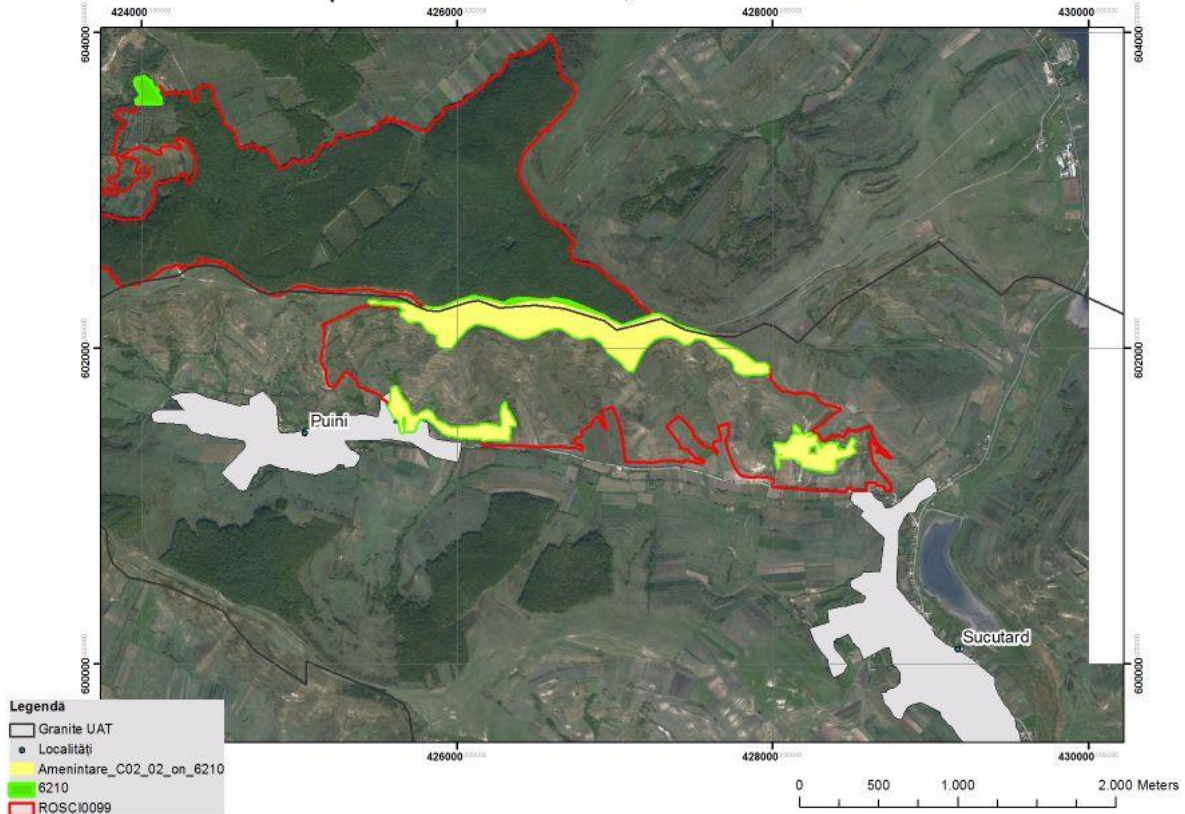
Harta 399

Amenințare A04.03 -abandonarea sistemelor pastorale,
lipsa pășunatului, asupra habitatului 6510, în situl ROSCI0099



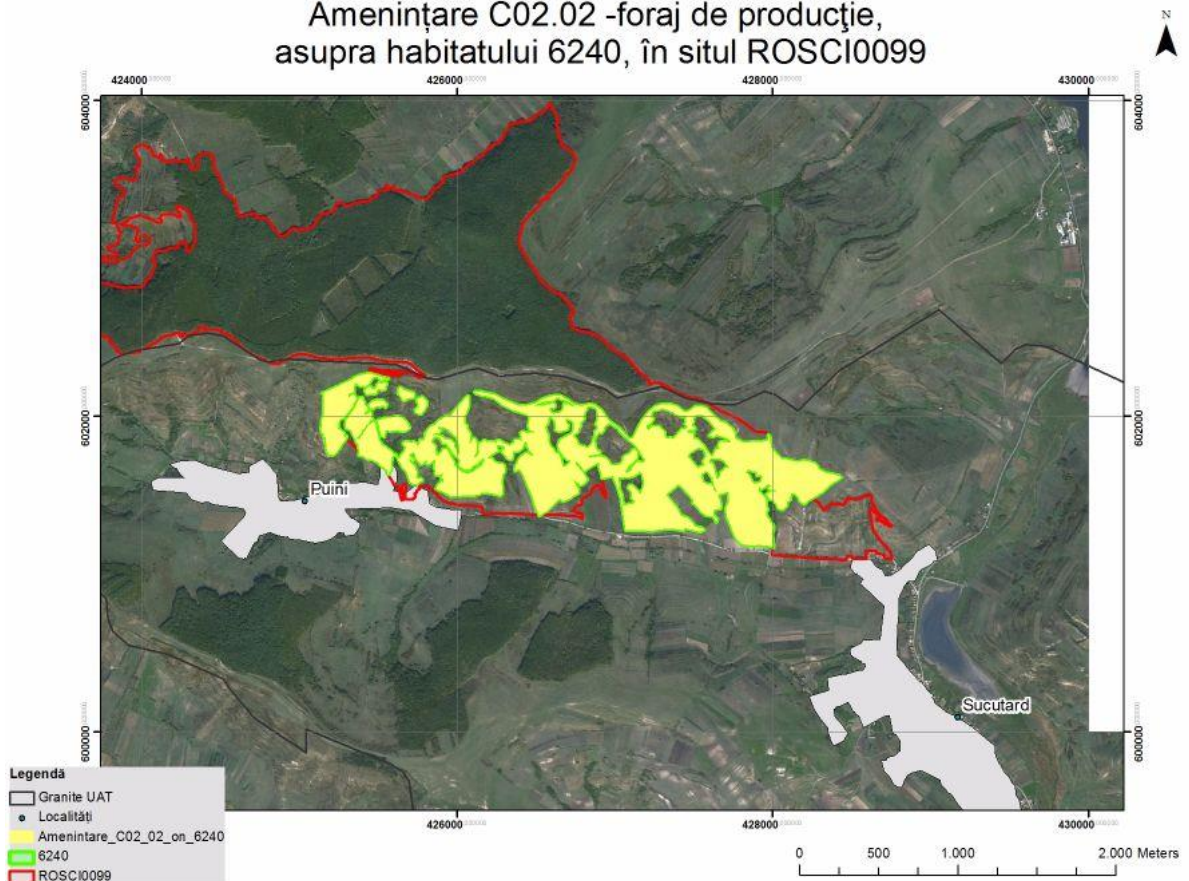
Harta 400

Amenințare C02.02 -foraj de producție,
asupra habitatului 6210, în situl ROSCI0099



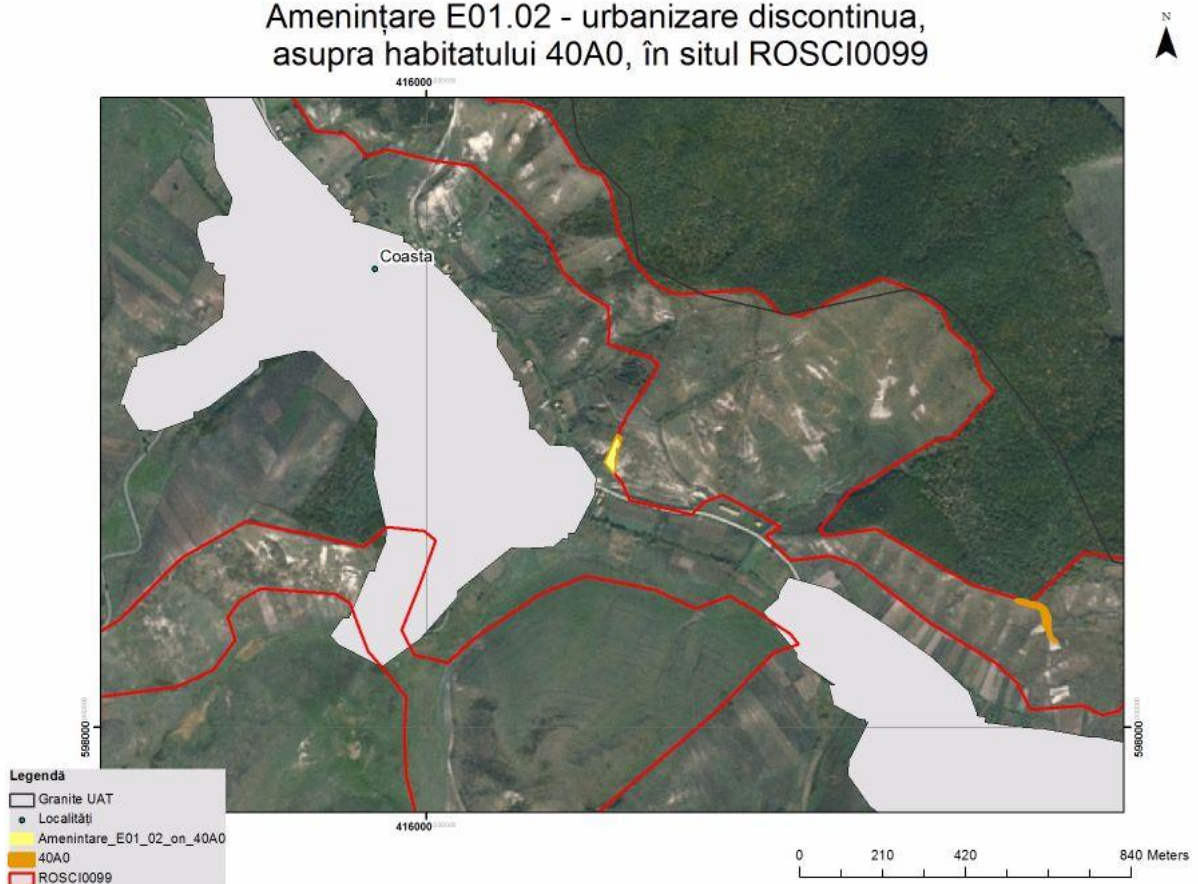
Harta 401

Amenințare C02.02 -foraj de producție,
asupra habitatului 6240, în situl ROSCI0099



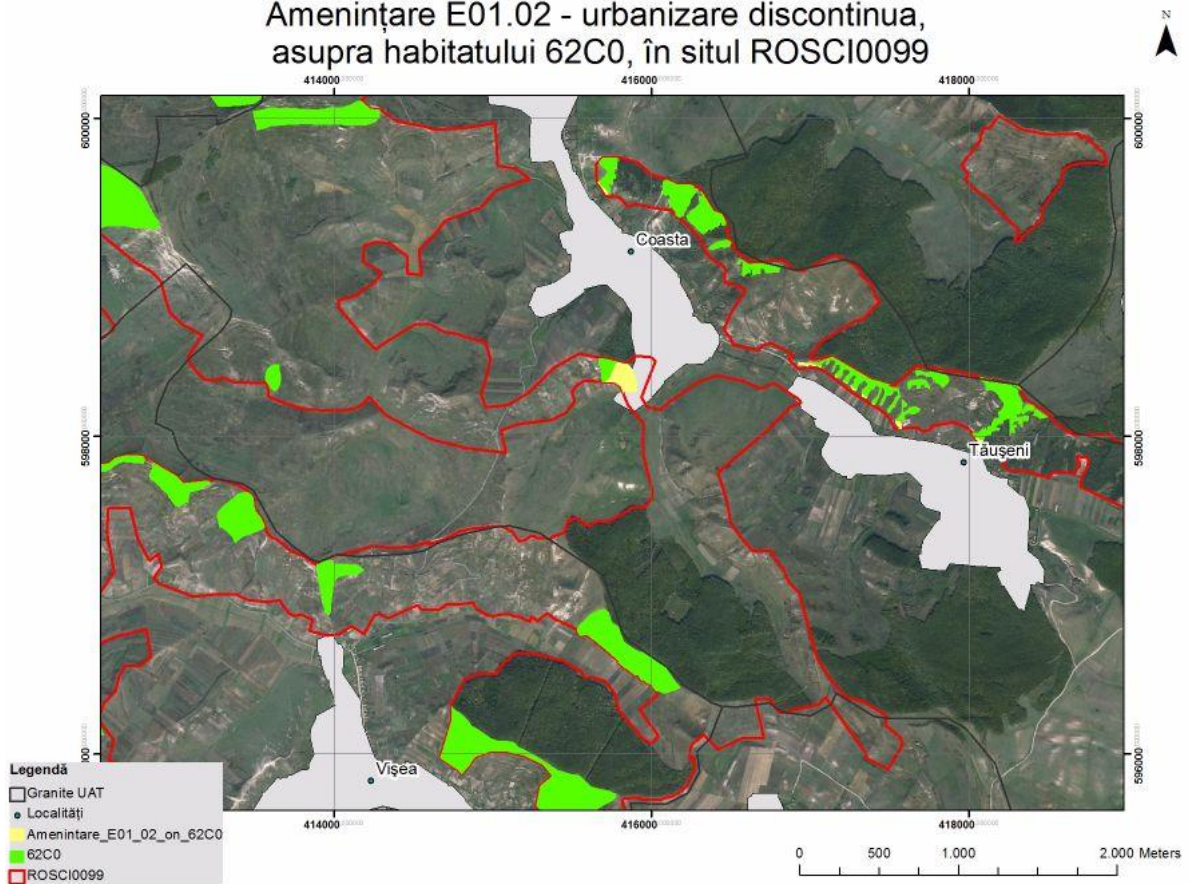
Harta 402

Amenințare E01.02 - urbanizare discontinua,
asupra habitatului 40A0, în situl ROSCI0099



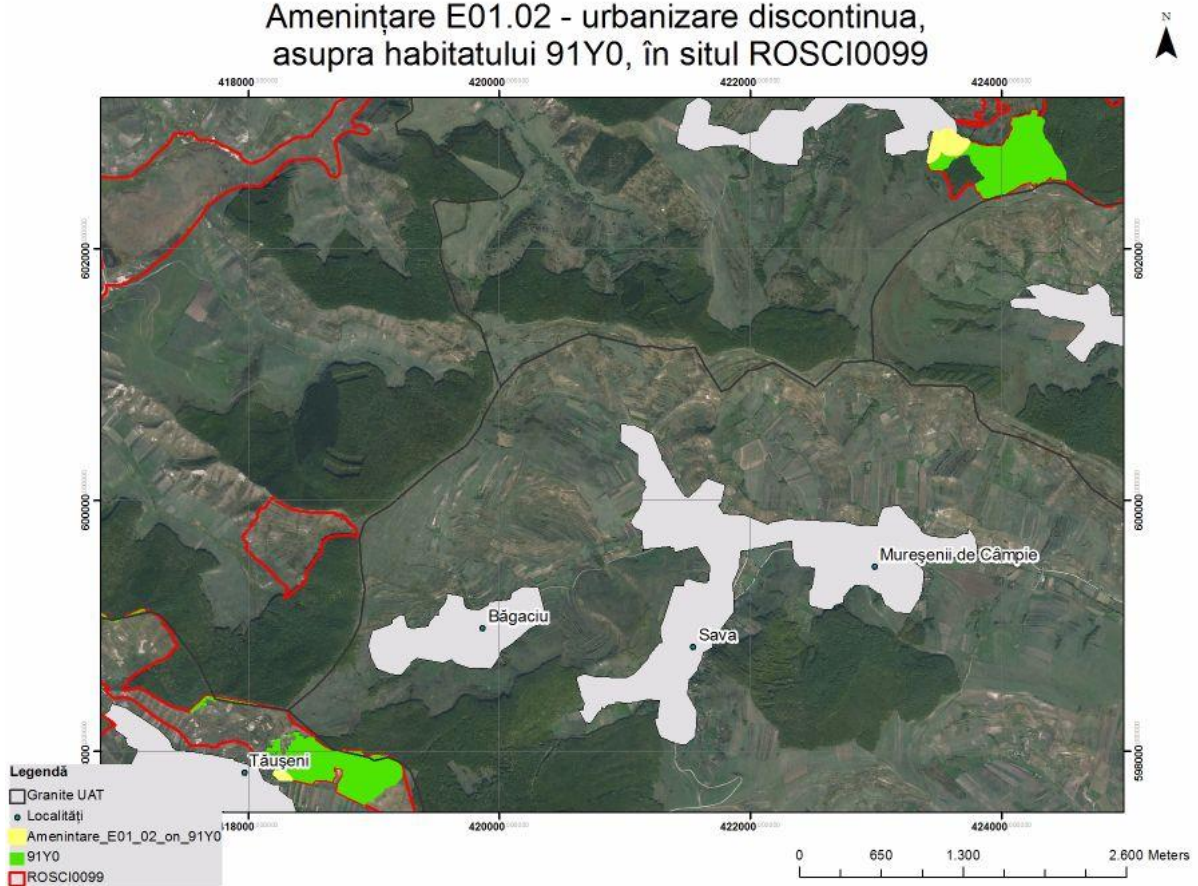
Harta 403

Amenințare E01.02 - urbanizare discontinua,
asupra habitatului 62C0, în situl ROSCI0099



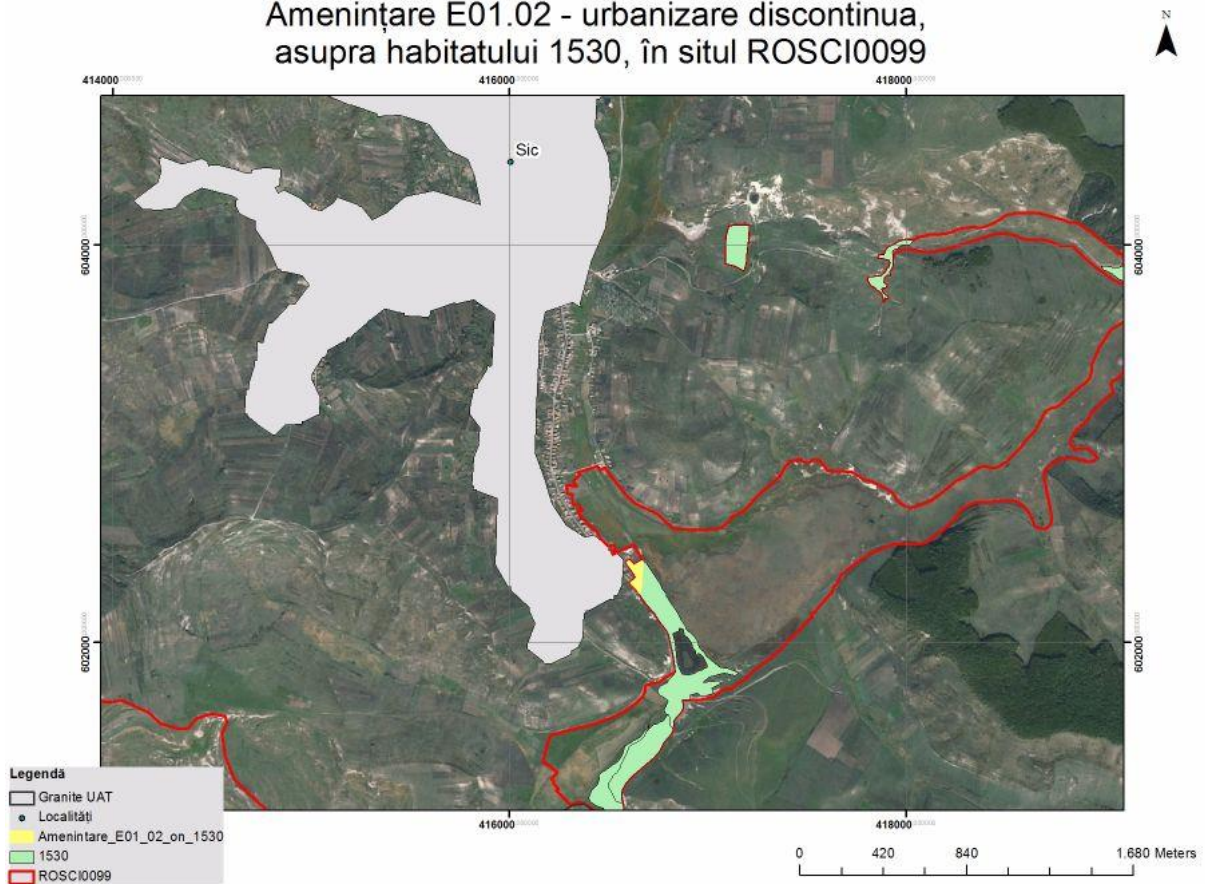
Harta 404

Amenințare E01.02 - urbanizare discontinua,
asupra habitatului 91Y0, în situl ROSCI0099



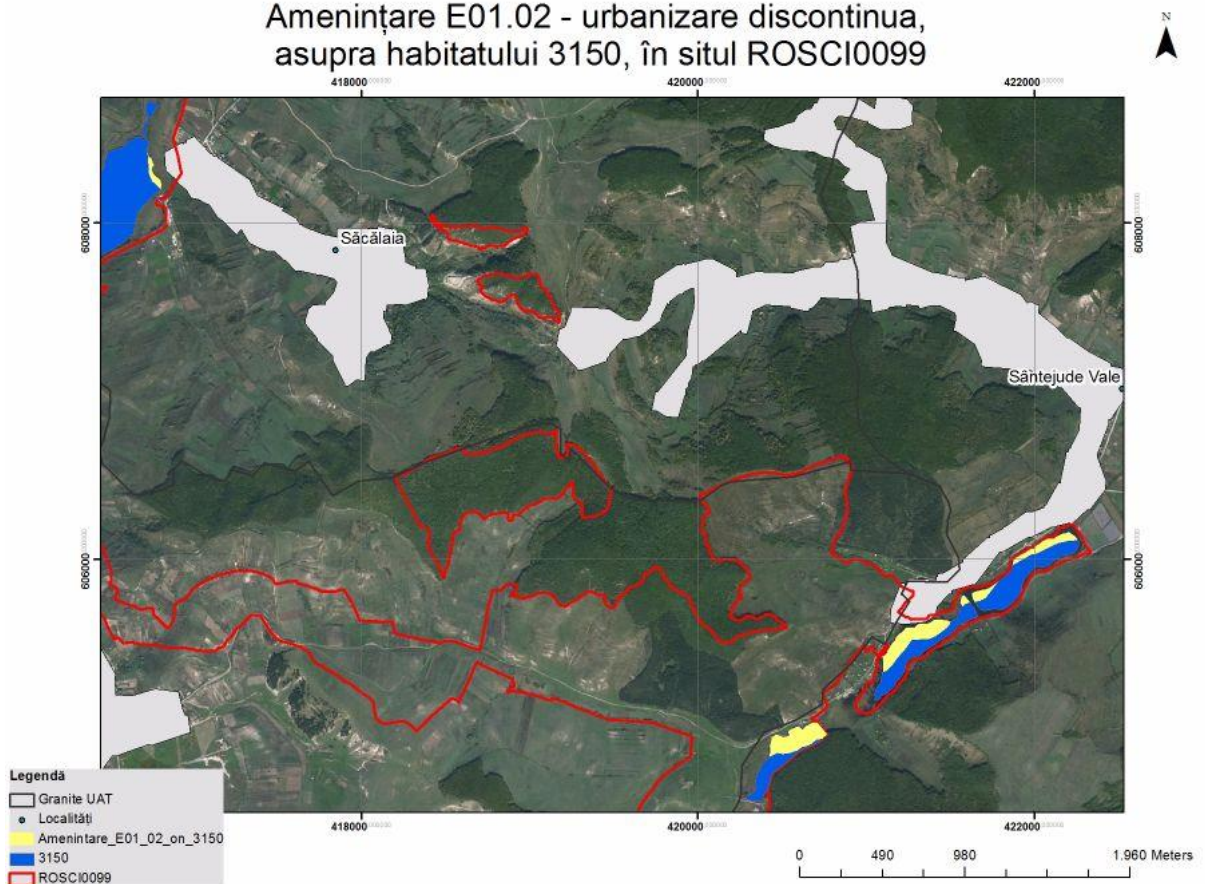
Harta 405

Amenințare E01.02 - urbanizare discontinua,
asupra habitatului 1530, în situl ROSCI0099



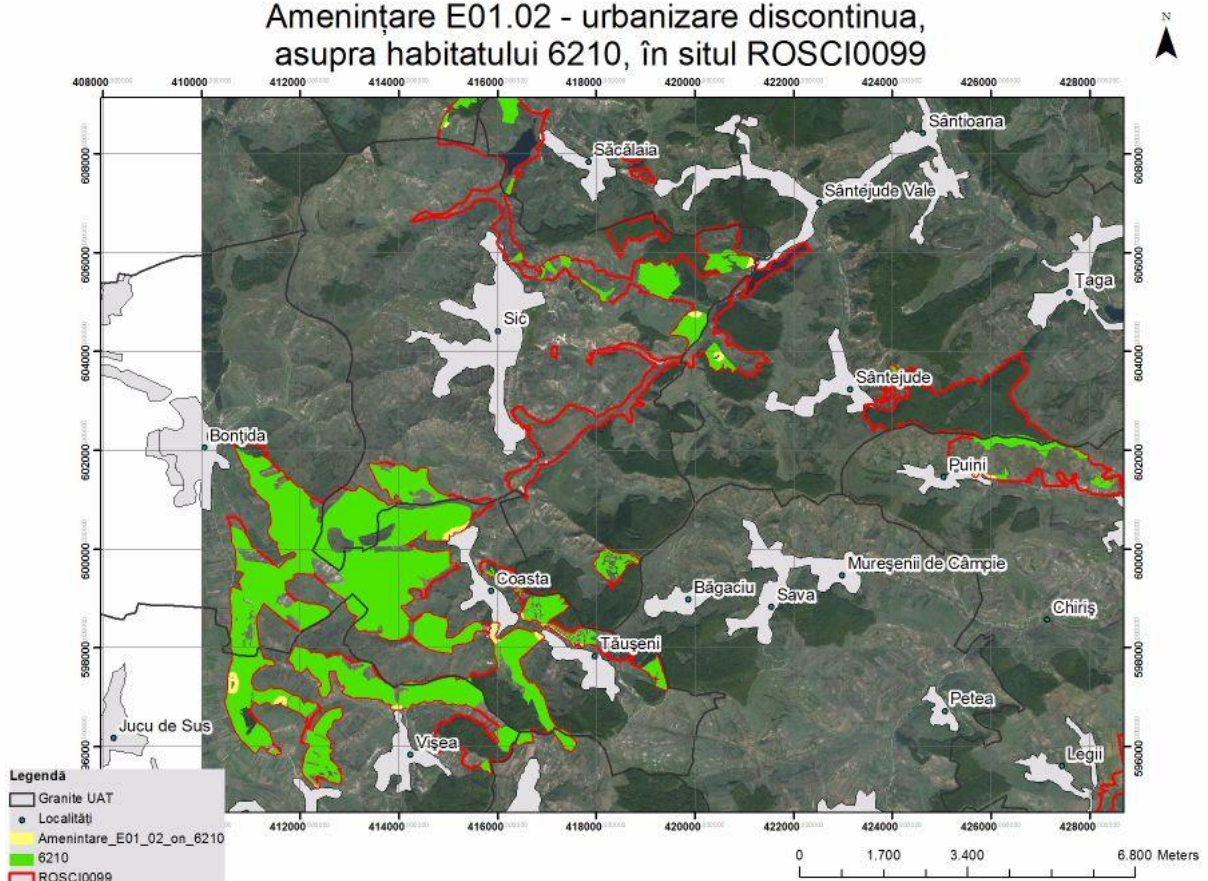
Harta 406

Amenințare E01.02 - urbanizare discontinua,
asupra habitatului 3150, în situl ROSCI0099



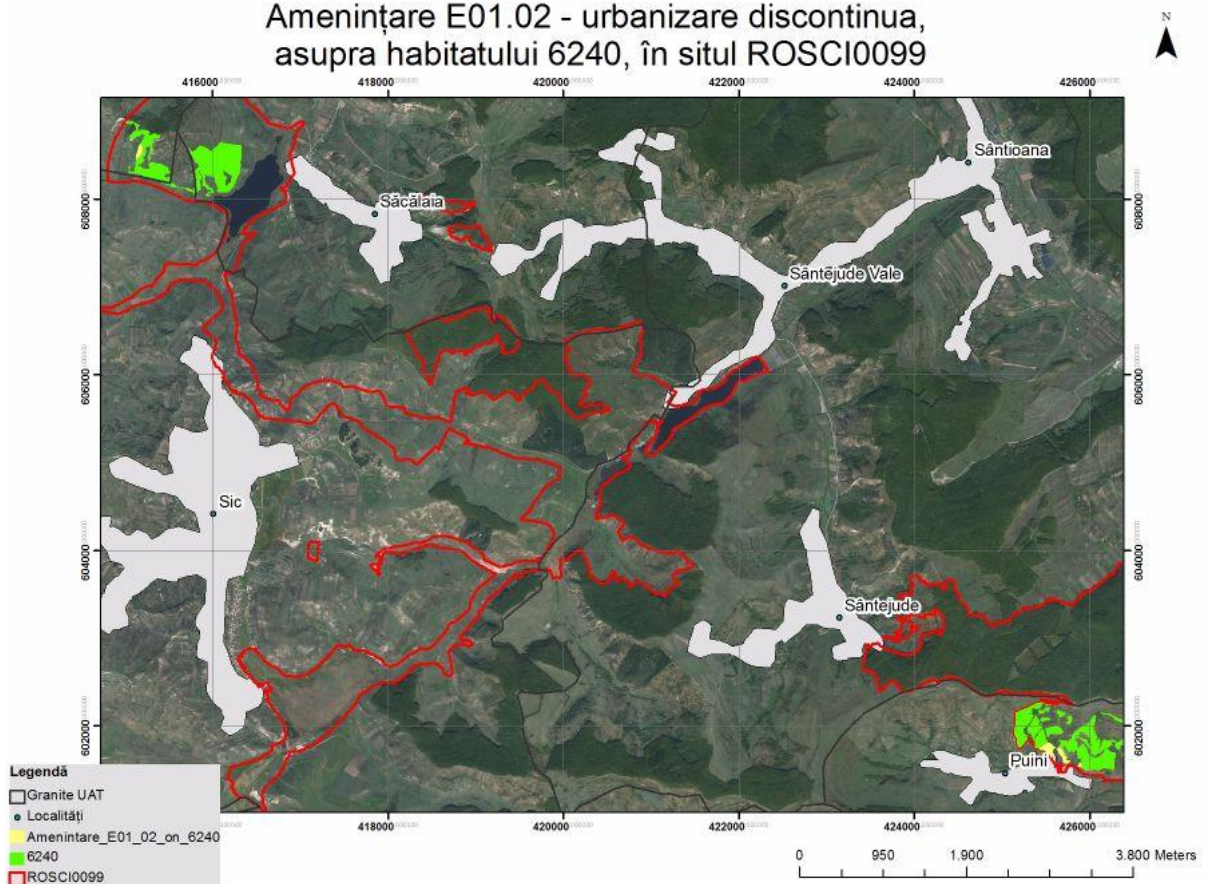
Harta 407

Amenințare E01.02 - urbanizare discontinua, asupra habitatului 6210, în situl ROSCI0099



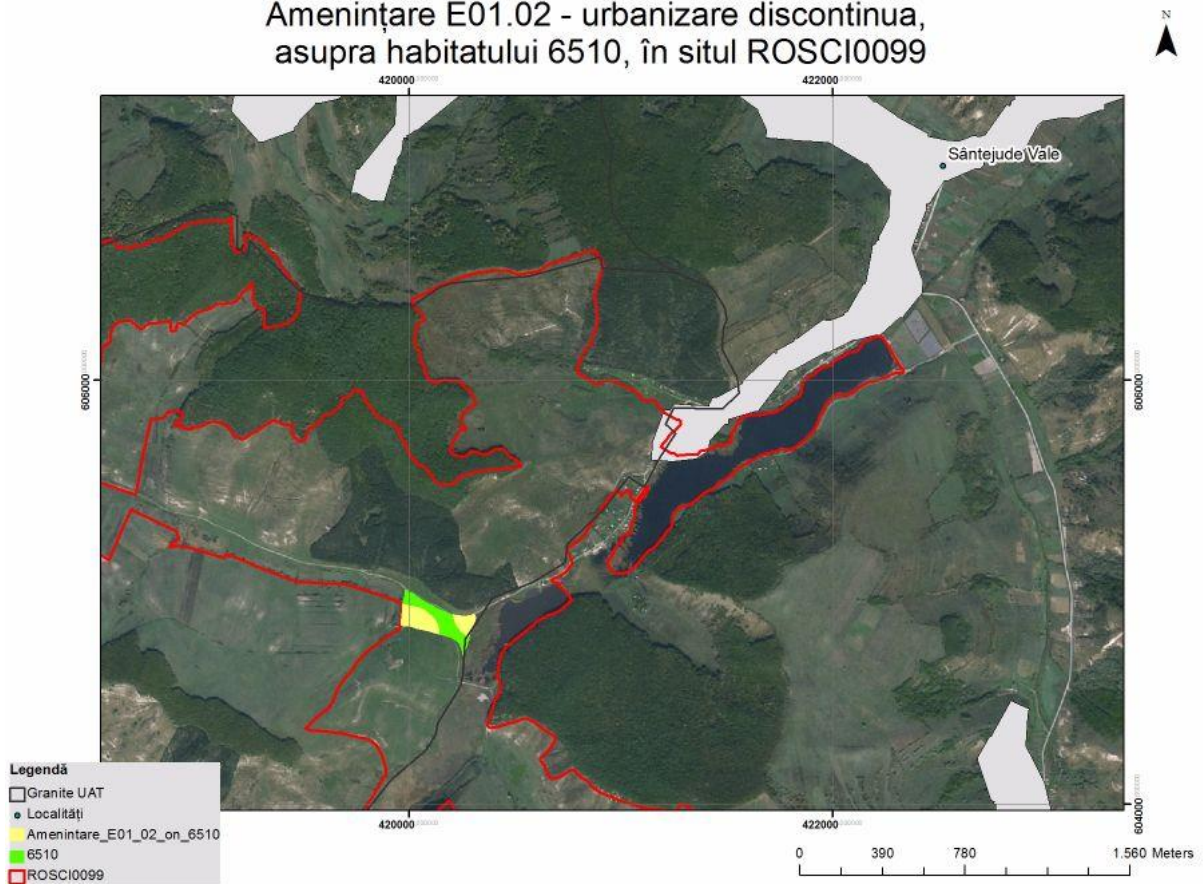
Harta 408

Amenințare E01.02 - urbanizare discontinua, asupra habitatului 6240, în situl ROSCI0099



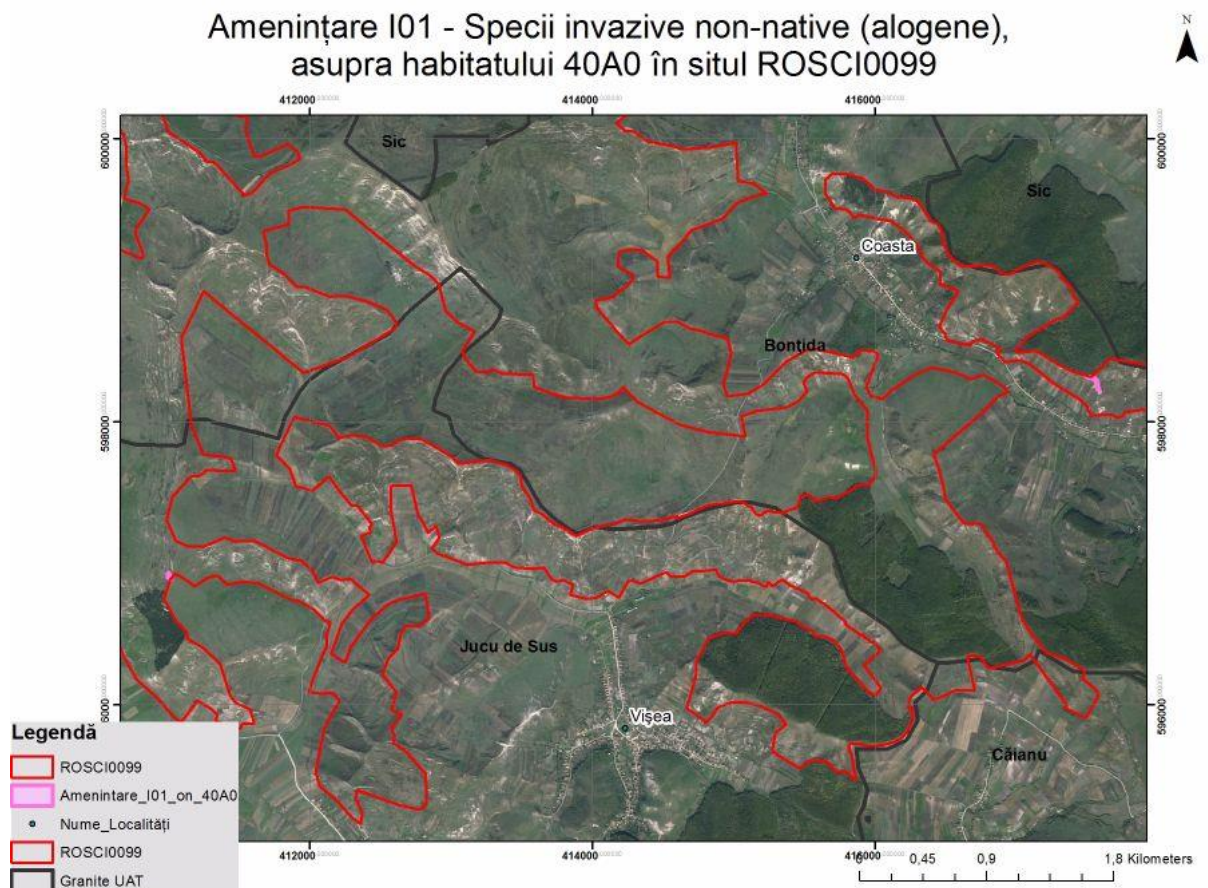
Harta 409

Amenințare E01.02 - urbanizare discontinua, asupra habitatului 6510, în situl ROSCI0099



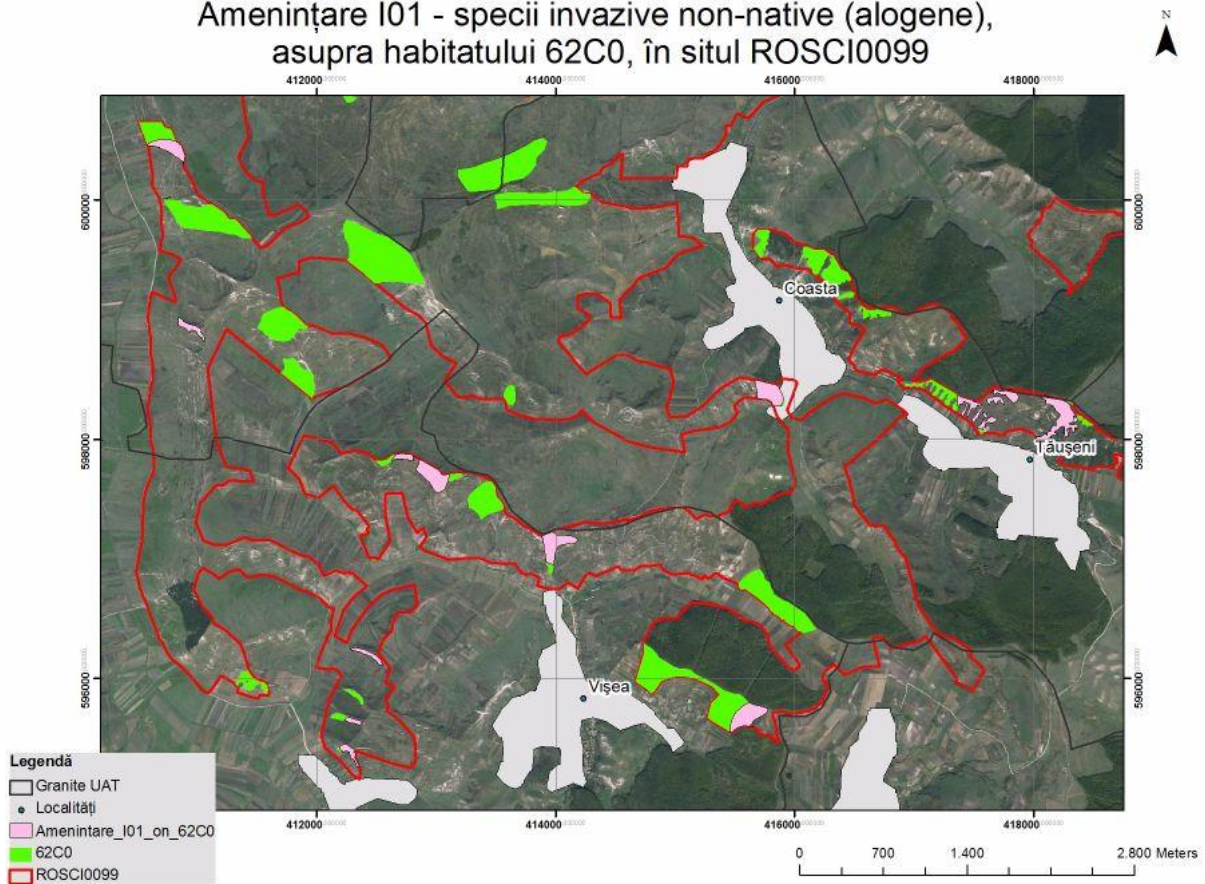
Harta 410

Amenințare I01 - Specii invazive non-native (alogene), asupra habitatului 40A0 în situl ROSCI0099



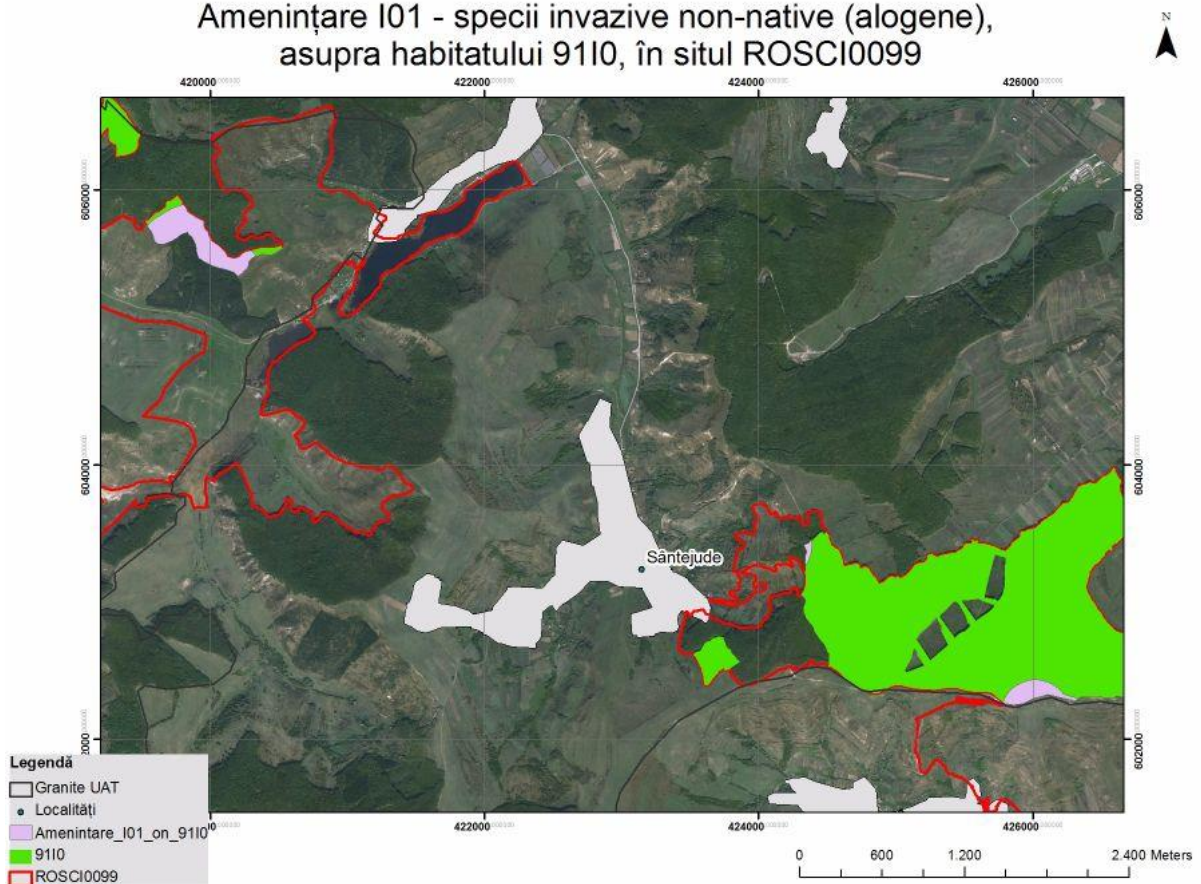
Harta 411

Amenințare I01 - specii invazive non-native (alogene),
asupra habitatului 62C0, în situl ROSCI0099



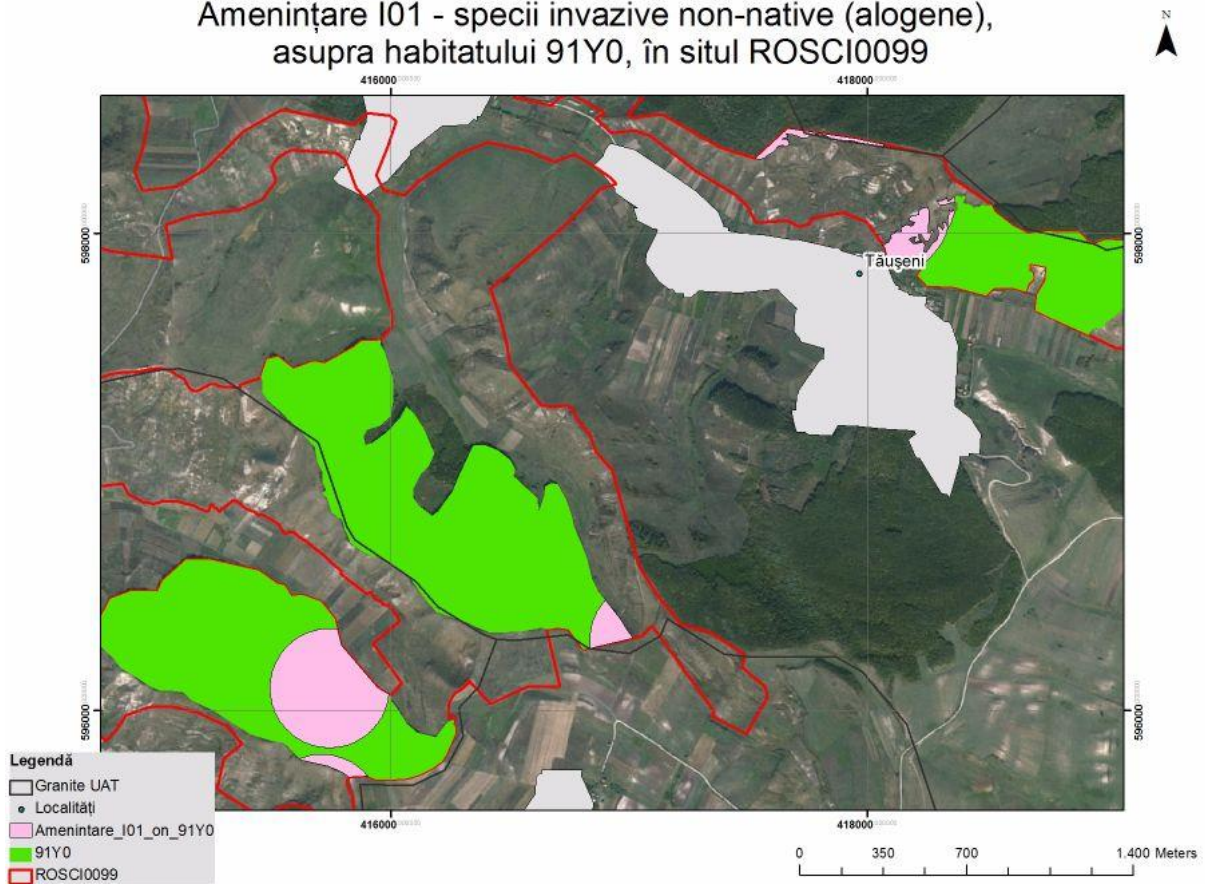
Harta 412

Amenințare I01 - specii invazive non-native (alogene),
asupra habitatului 9110, în situl ROSCI0099



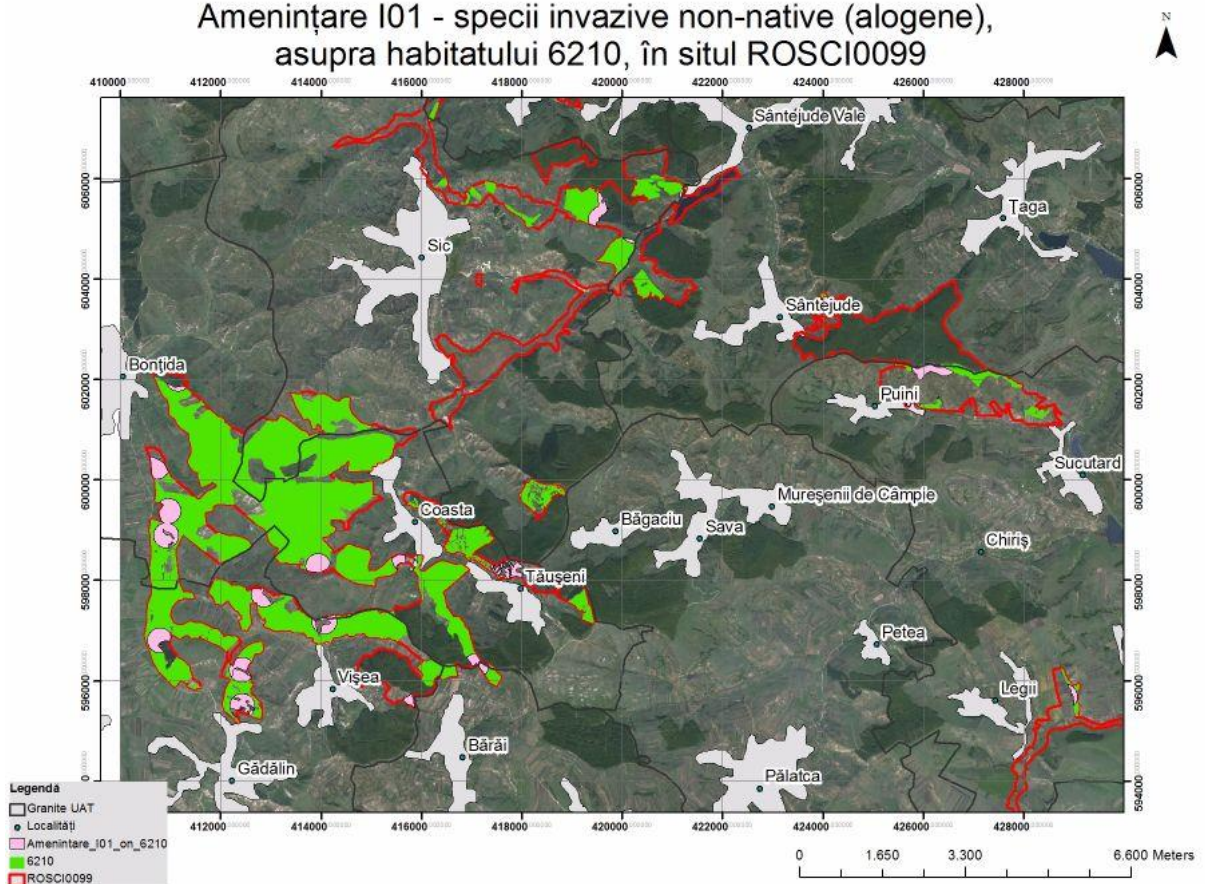
Harta 413

Amenințare I01 - specii invazive non-native (alogene),
asupra habitatului 91Y0, în situl ROSCI0099



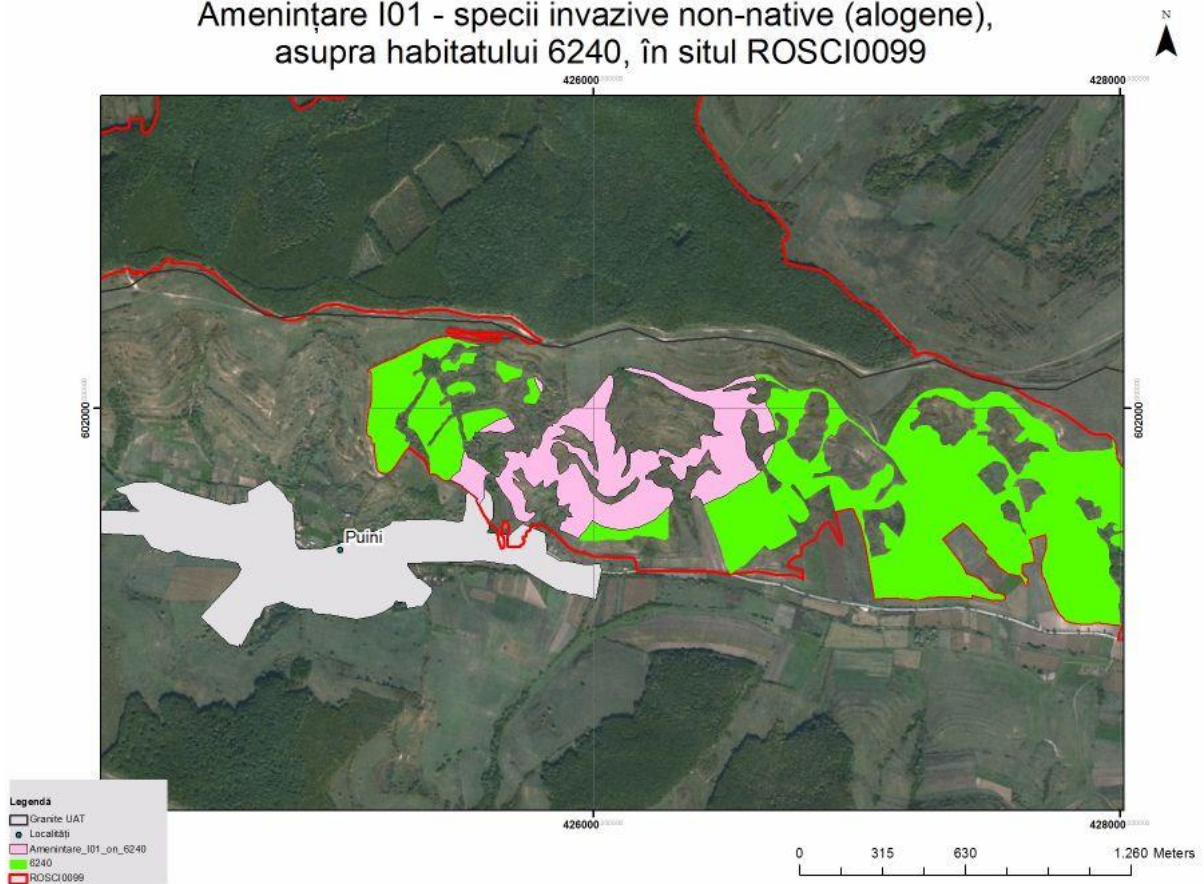
Harta 414

Amenințare I01 - specii invazive non-native (alogene),
asupra habitatului 6210, în situl ROSCI0099



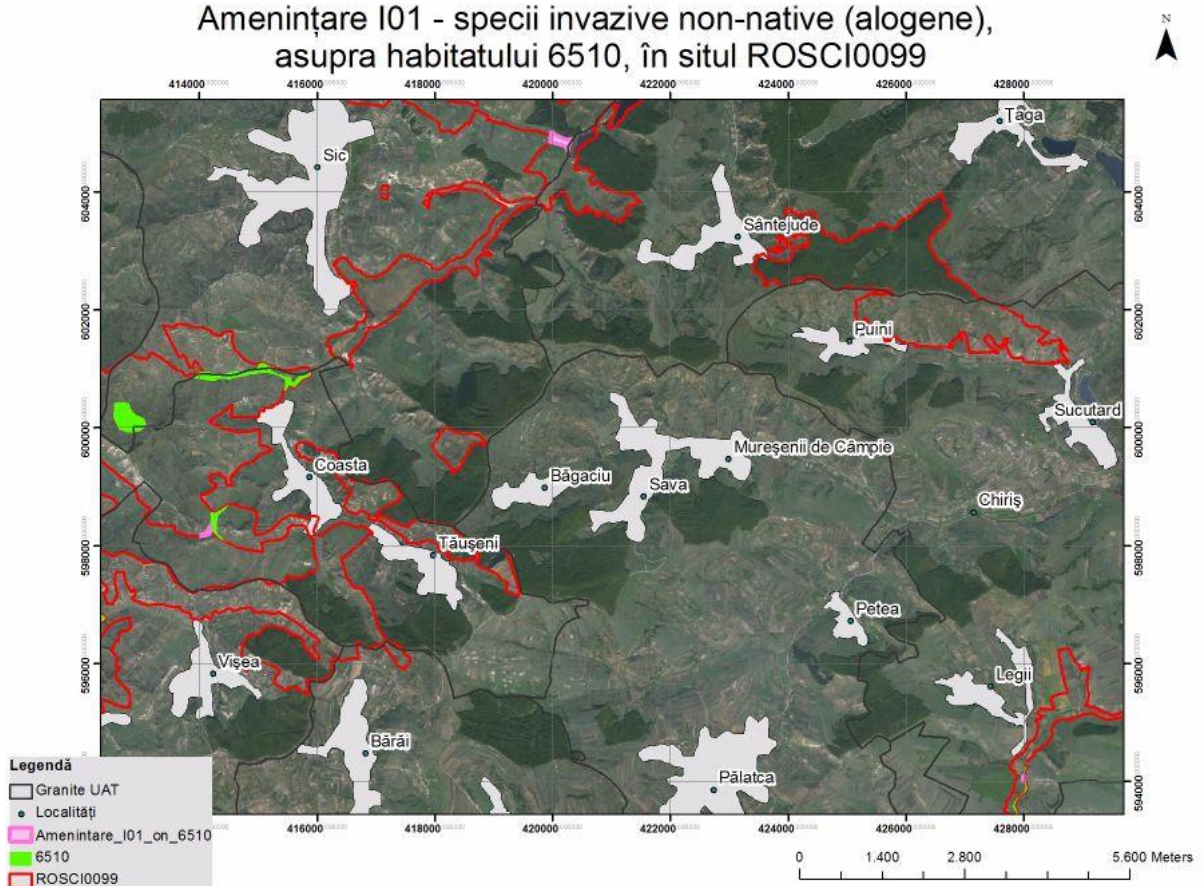
Harta 415

Amenințare I01 - specii invazive non-native (alogene),
asupra habitatului 6240, în situl ROSCI0099



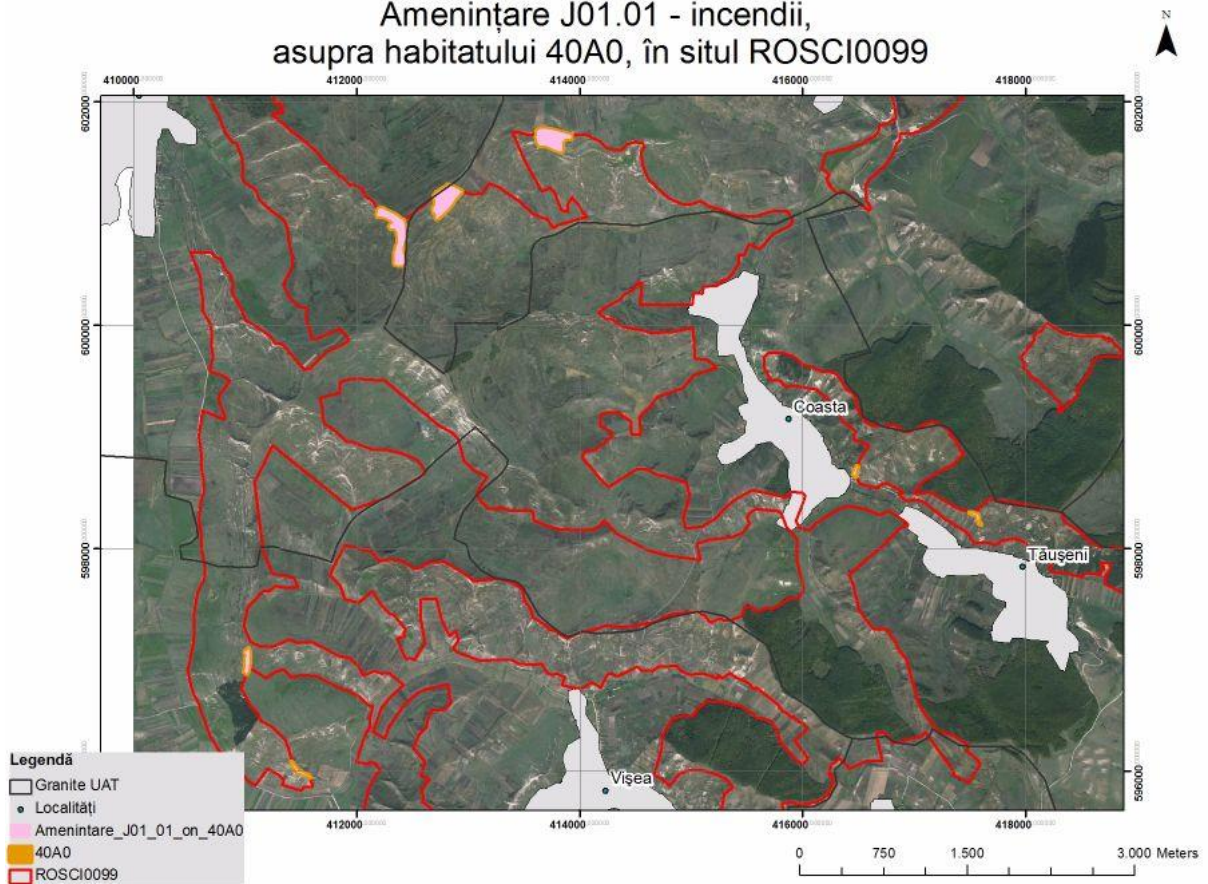
Harta 416

Amenințare I01 - specii invazive non-native (alogene),
asupra habitatului 6510, în situl ROSCI0099



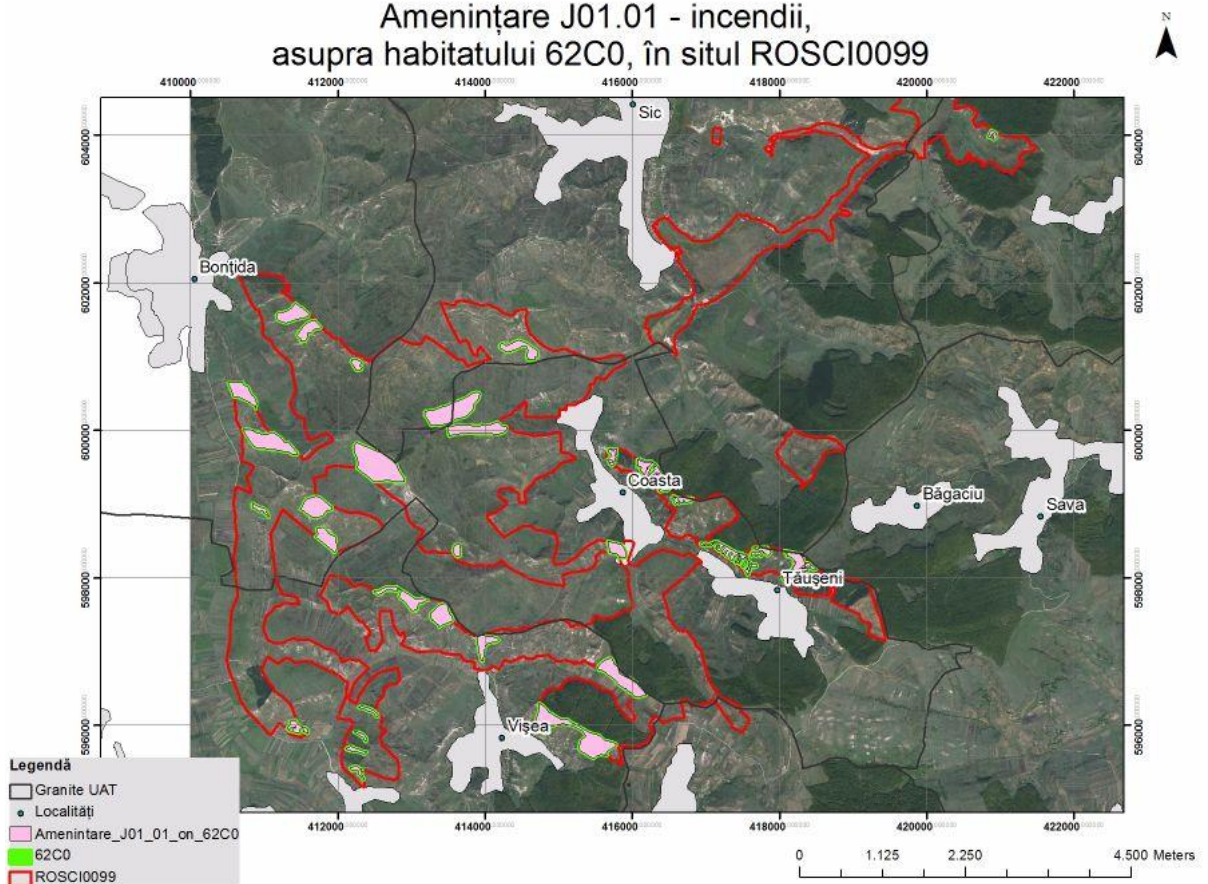
Harta 417

Amenințare J01.01 - incendii,
asupra habitatului 40A0, în situl ROSCI0099



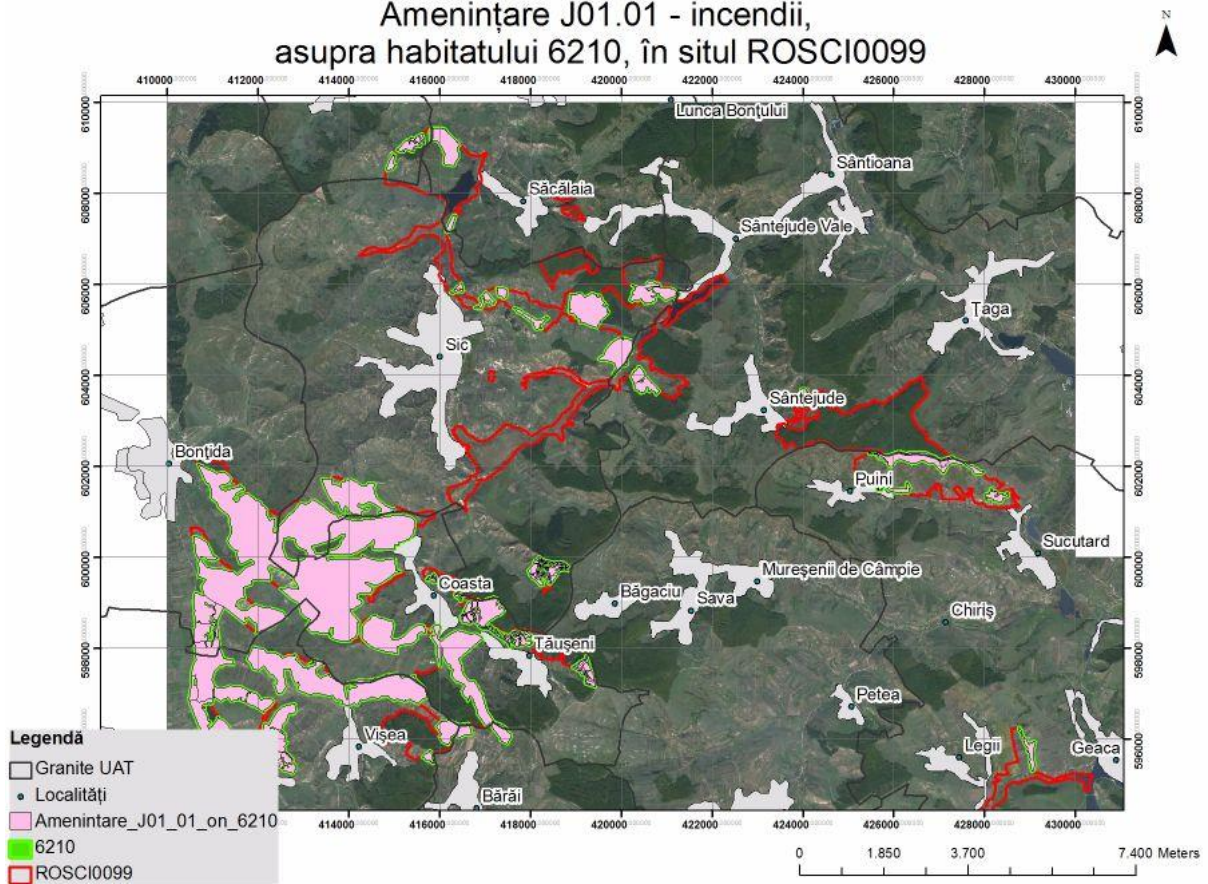
Harta 418

Amenințare J01.01 - incendii,
asupra habitatului 62C0, în situl ROSCI0099



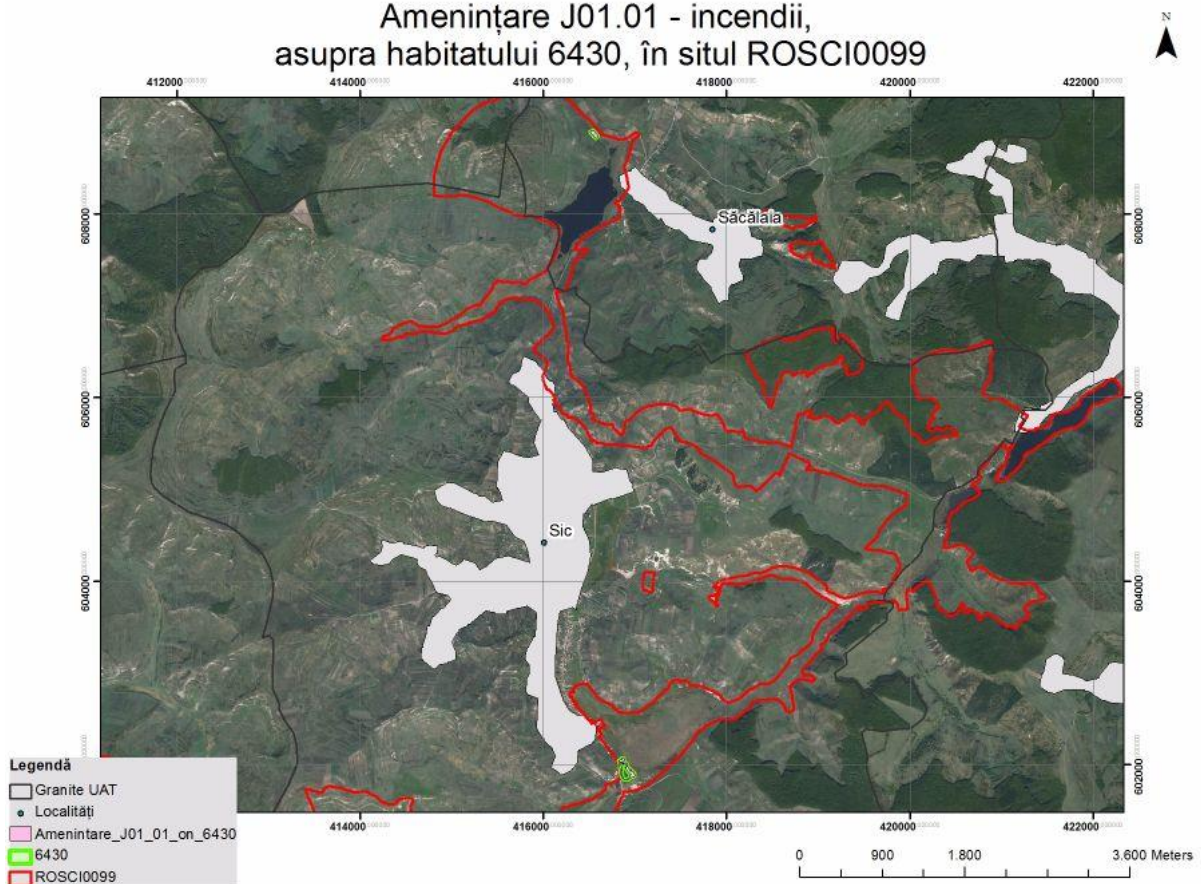
Harta 419

Amenințare J01.01 - incendii, asupra habitatului 6210, în situl ROSCI0099



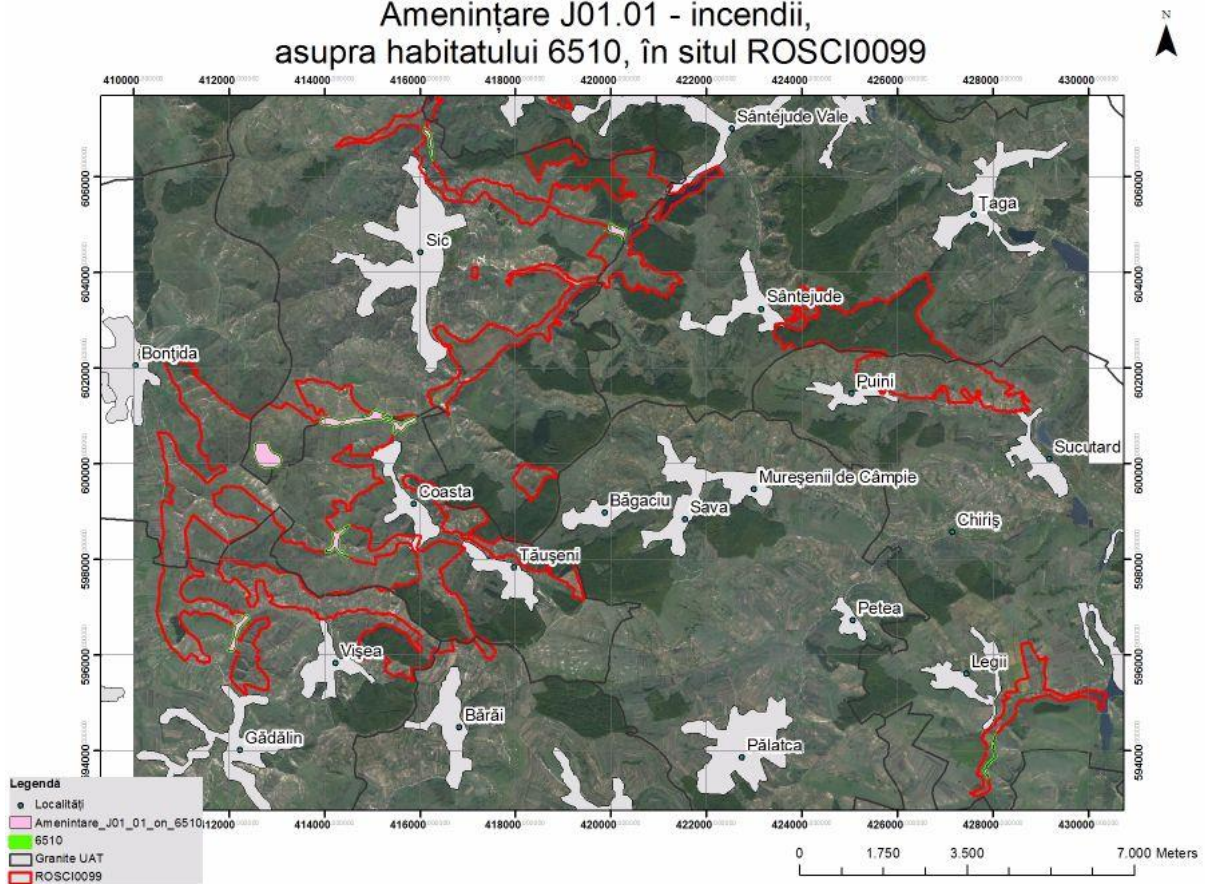
Harta 420

Amenințare J01.01 - incendii, asupra habitatului 6430, în situl ROSCI0099



Harta 421

Amenințare J01.01 - incendii, asupra habitatului 6510, în situl ROSCI0099



Harta 422

Amenințare J02.10 - managementul vegetatiei acvatic si de mal in scopul drenarii, asupra habitatului 6510, în situl ROSCI0099

